(14)

1191

32

TOWNSHIP No 37 NORTH. RANGE No 61 WEST of the 6th Principal MERIDIAN.

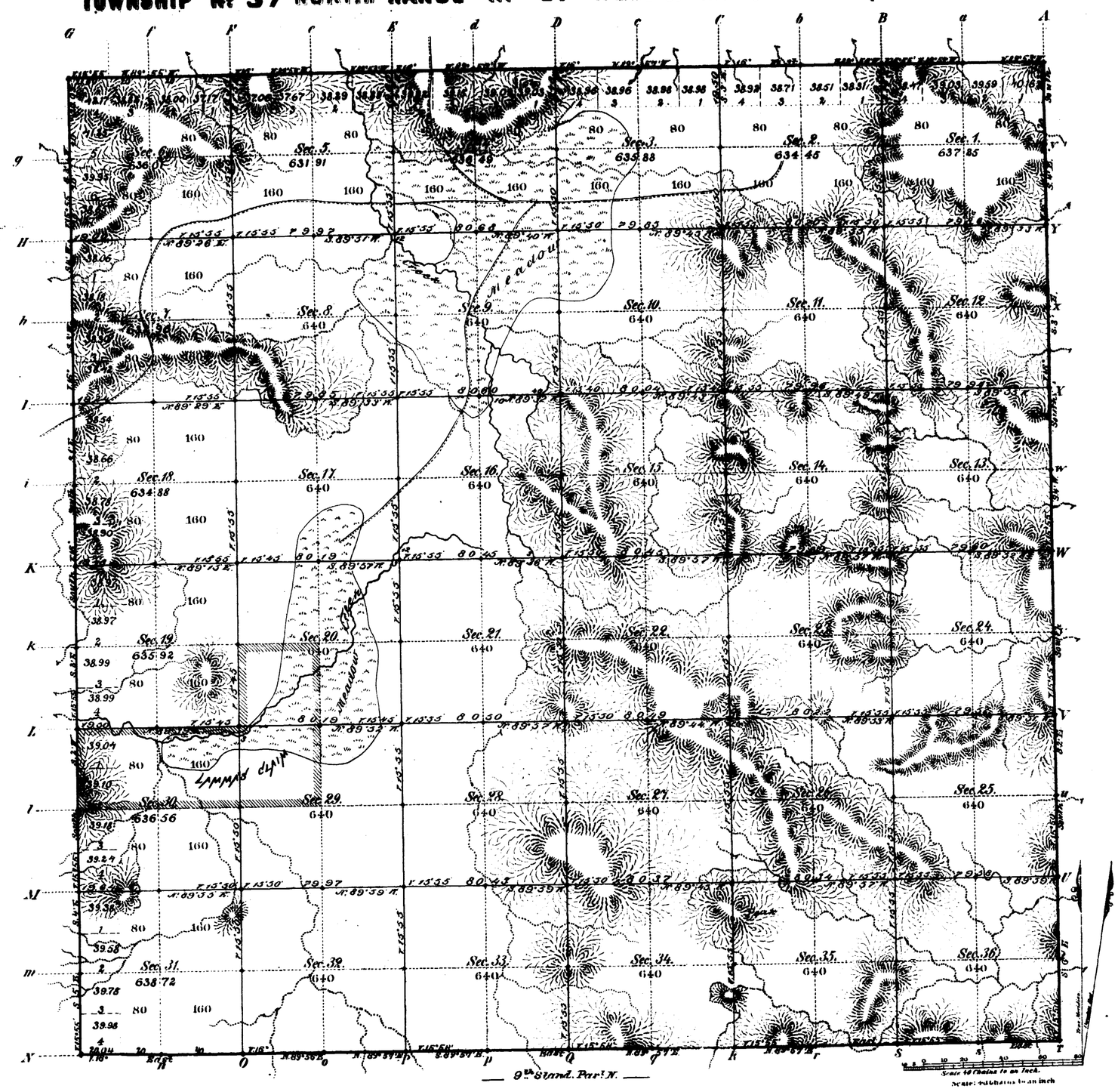

Total number of Acres 22,991.03

Surveys Designated	By Whom Surveyed	Date of Contract	Amount of Surveys Mls	Chs	Lks	When Surveyed	Magnetic Declination
E. W. & N. Township lines	Charles W. Brown.	July 23, 1880	18	2	1	Sept. 23 to 28, 1880	15° 56' East
Subdivisions	Camp. F. Fairfield.	May 9, 1881	59	75	86	Aug. 21-25, 1881	15° 53' " "
Connections							
9th Stand. Par. N	Charles W. Brown.	July 23, 1880	5	76	95	August 14, 1880	

The above Map of Township No 37 North of Range No 61 West of the Sixth Principal Meridian Wyoming Territory is strictly conformable to the field notes of the survey thereof on file in this Office, which have been examined and approved.

Surveyor Generals Office,
Cheyenne Wyoming
August 11th 1882

Edw. C. Dawes
Sur. Gen.l

A. Gast & Co., St. Louis, Mo.

868

37 - 61

(10) Indexed

661

69

EXTERIOR LINES.

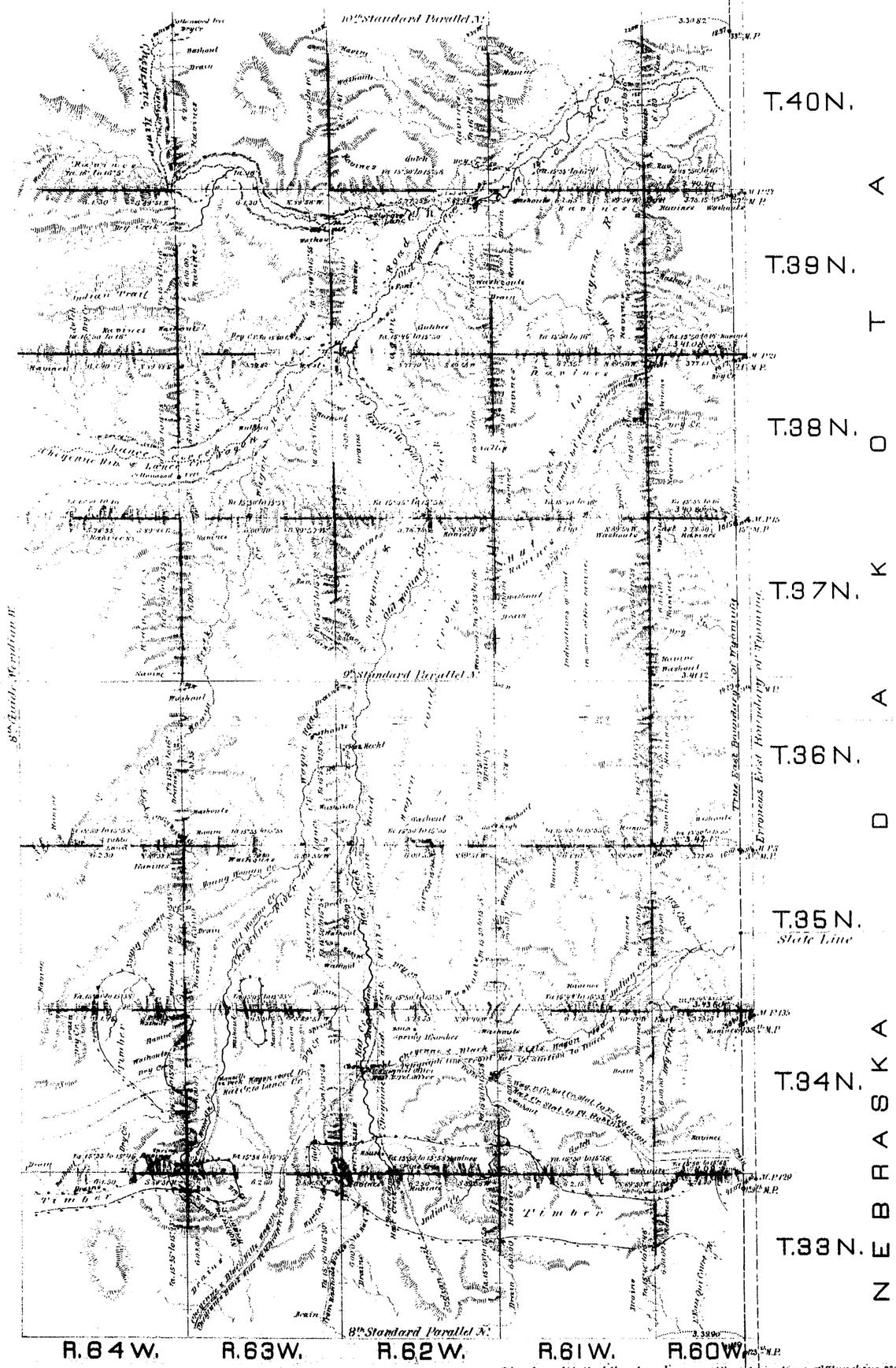

Surveys designated	By whom surveyed	Date of contract	Amount of surveys Mls	Chs	Lks	When surveyed
Township lines	Charles H. Brown	July 23, 1880	360	16	12	October 1880
Connections	" " "	" " "	1	19	31	" " "
Corrections in R.60W. (on red ink)	Charles H. Brown	May 9, 1881	2	16	21	July 10-14, 1881

I hereby certify that the above diagram of the exterior lines of Townships 38 to 40 North, Ranges 60 to 64 West, of the 6th Prd. Merd. in Wyo. Ter. is strictly conformable to the field notes of the survey thereof on file in this Office, which have been examined and approved.

Surveyor General's Office
Cheyenne, Wyo. Dec. 16th 1880

Edw. C. David
Surveyor General.

550

(10)
Indexed

662

70

NINTH & TENTH STANDARD PARALLELS NORTH.

From the 8th Guide Meridian West, to the E. Boundary of Wyoming, bet. T.Ts 36 & 37, and 40 & 41 North, in Ranges 60 to 64 inclusive, W. of the 6th Principal Meridian.

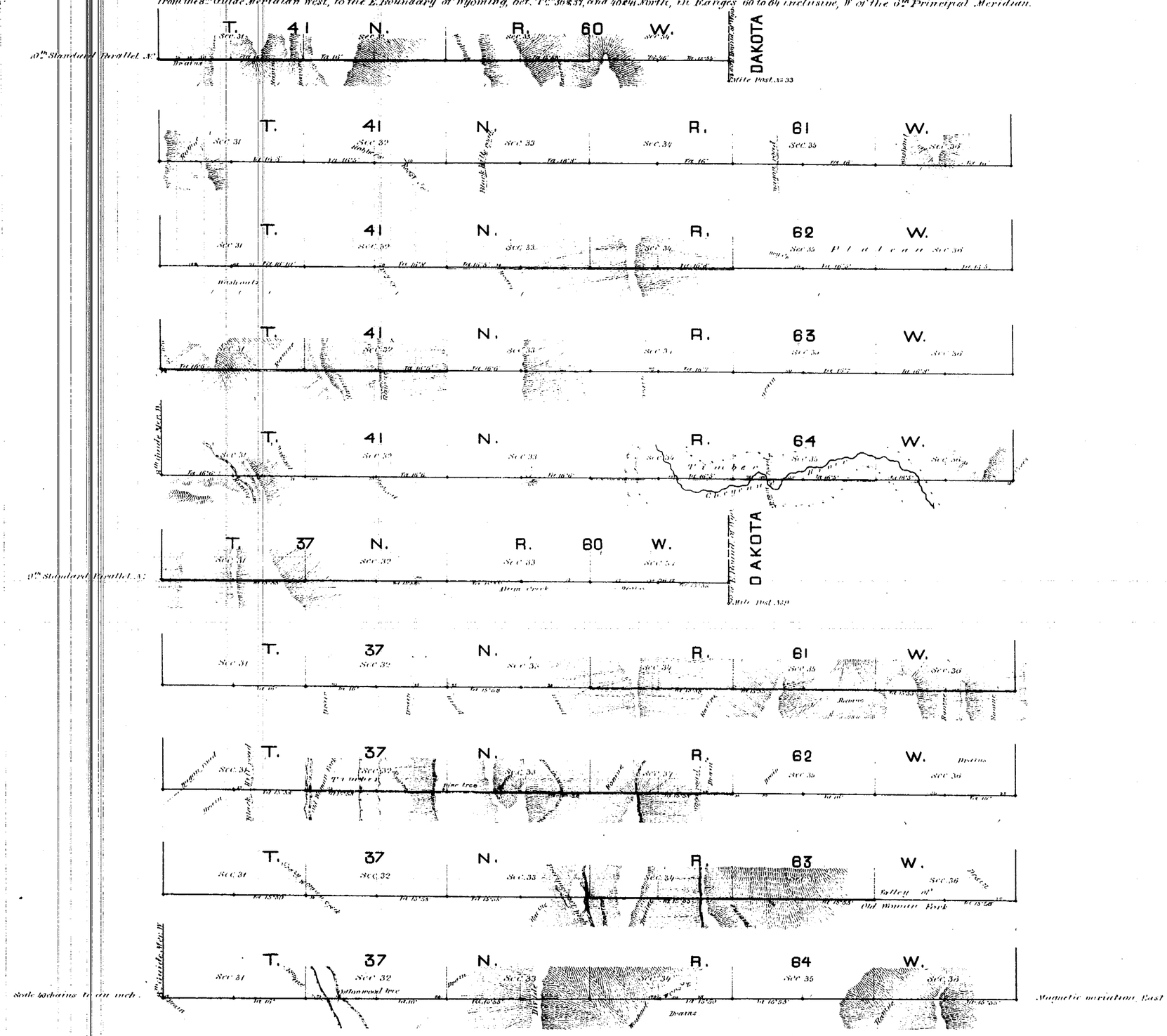

Surveys designated	By whom surveyed	Date of contract	Amount of surveys Mls.	Chs.	Lks.	When surveyed
9th & 10th Stand. Par. N.	Charles W. Brown	July 23rd 1880	55.	72.	57.	August 1880
Connections	" "	" "	0.	26.	48.	" "

I hereby certify that the above diagram of the 9th & 10th Standard Parallels North, from the 8th Guide Mer. W. to the E. B.dy of Wyo., betw. T.Ts 36 & 37, and 40 & 41 North, in Rs 60 to 64 inclusive, West of the 6th Principal Mer. Wyoming Territory, is strictly conformable to the field notes of the survey thereof, on file in this office, which have been examined and approved.

Surveyor General's Office
Cheyenne, Wyo. Dec. 16th 1880

Edw. C. David
Surveyor General.