accession no. 1440

TOWNSHIP No 37 NORTH, RANGE No 62 WEST of the 6th Principal MERIDIAN.

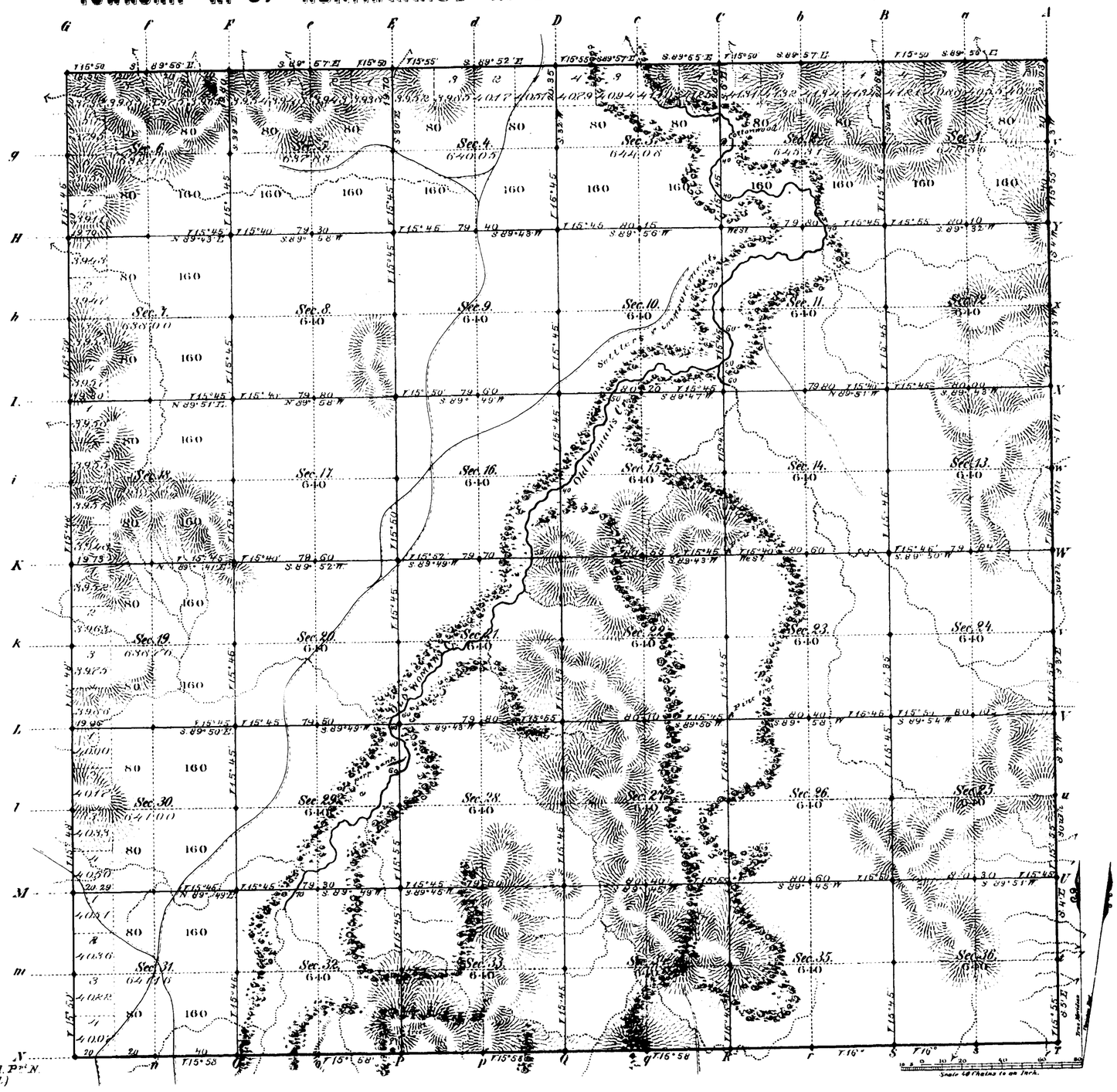

Total number of Acres. 23,039.38

	Surveys Designated	By Whom Surveyed	Date of Contract	Amount of Surveys Mls	Chs	Lks	When Surveyed	Magnetic Declination
E. & W. & N.	Township lines	C. W. Brown	July 28 1880	17	78	57	Sept 28, Oct 4 & 5 1880	15° 54' East
	Subdivisions	W. C. Sampson	Oct 27 1881	59	79	21	June 6, 12, 1882	15° 45' " "
	Connections							
	9th Stand. Par. N.	C. W. Brown	July 23, 1880	6	00	00	Aug 13, 1880	

The above Map of Township No 37 North, Range No 62 West of the Sixth Principal Meridian Wyoming Territory is strictly conformable to the field notes of the survey thereof on file in this Office, which have been examined and approved.

Surveyor Generals Office,
Cheyenne Wyoming
December 21st 1882

Edw. C. Dawes
Surv. Genl.

1061

37 - 62

(10) Indexed

661

69

EXTERIOR LINES.

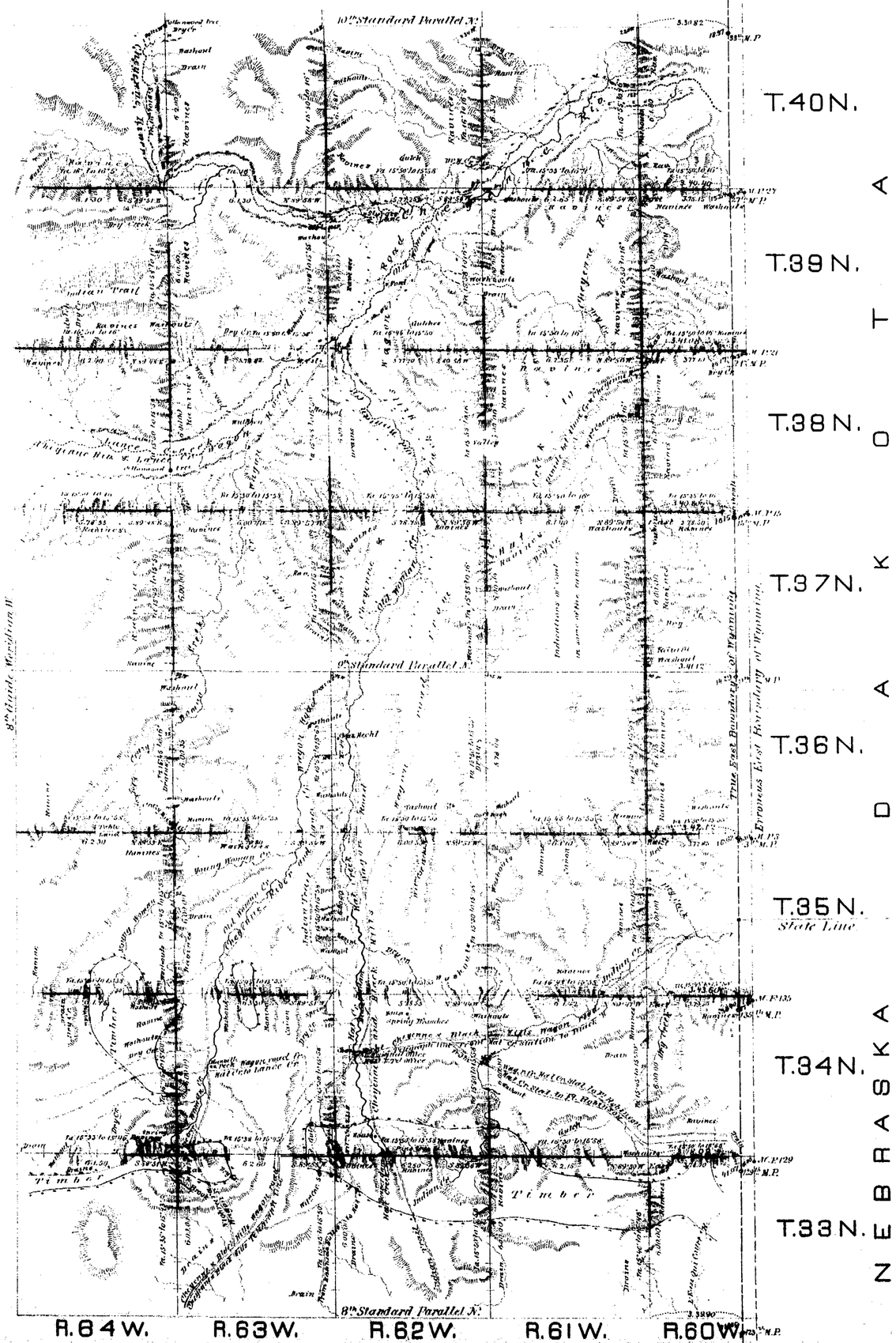

Surveys designated	By whom surveyed	Date of contract	Amount of surveys Mls. Chs. Lks.	When surveyed
Township lines	Charles D. Brown	July 23, 1880	360 - 14 - 12	October 1880
Connections	" "	" "	1 - 19 - 31	" "
Correction in R.60 W. (in red ink)	Charles D. Brown	May 9 1881	2 - 16 - 81	July 10 - 14, 1881

I hereby certify that the above diagram of the exterior lines of Townships 33 to 40 North, Ranges 60 to 64 West, of the 6th Prin'l Mer'n in Wyo. Ter. is strictly conformable to the field notes of the survey thereof on file in this Office, which have been examined and approved.

Surveyor General's Office
Cheyenne, Wyo. Dec. 16th 1880

Edw. C. David
Surveyor General.

550

(10)
Indexed

662

70

NINTH & TENTH STANDARD PARALLELS NORTH.

From the 8th Guide Meridian West, to the E. Boundary of Wyoming, bet. Ts. 36 & 37, and 40 & 41 North, in Ranges 60 to 64 inclusive, W. of the 6th Principal Meridian.

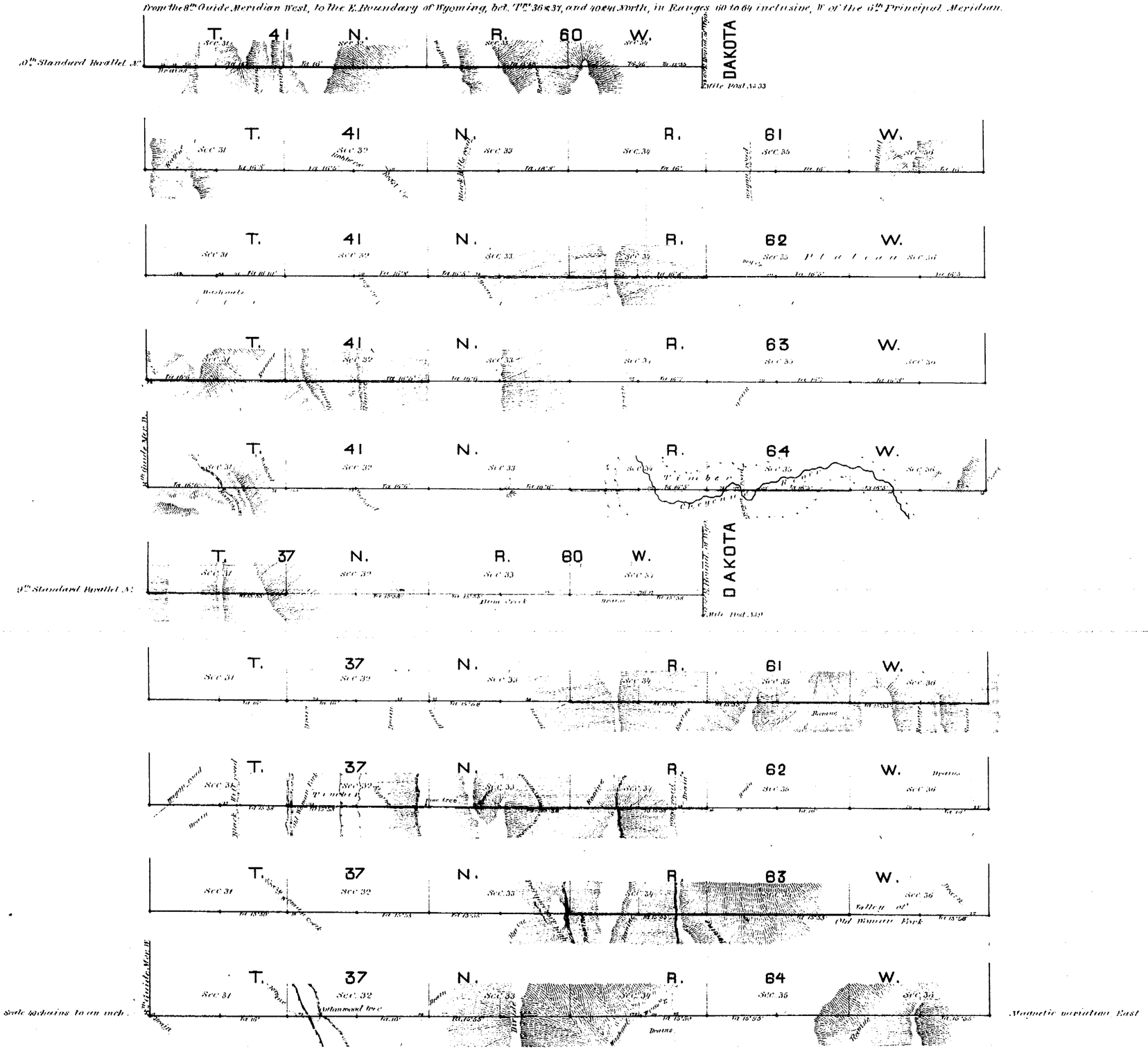

Surveys designated	By whom surveyed	Date of contract	Amount of surveys Dist.	Chs.	Lks.	When surveyed
9th & 10th Stand. Par. N.	Charles W. Brown	July 23rd 1880	55,	72,	57,	August 1880
Corrections	" " "	" " "	0,	26,	68,	" " "

I hereby certify that the above diagram of the 9th & 10th Standard Parallels North, from the 8th Guide Mer. W. to the E. B.ry of Wyo., betw. Ts. 36 & 37, and 40 & 41 North, in Rs. 60 to 64 inclusive, West of the 6th Principal Mer. Wyoming Territory, is strictly conformable to the field notes of the survey thereof, on file in this office, which have been examined and approved.

Surveyor General's Office
Cheyenne, Wyo. Dec. 16th 1880.

Edw. C. David
Surveyor General.