TOWNSHIP No 37 NORTH. RANGE No 64 WEST of the 6th Principal MERIDIAN.

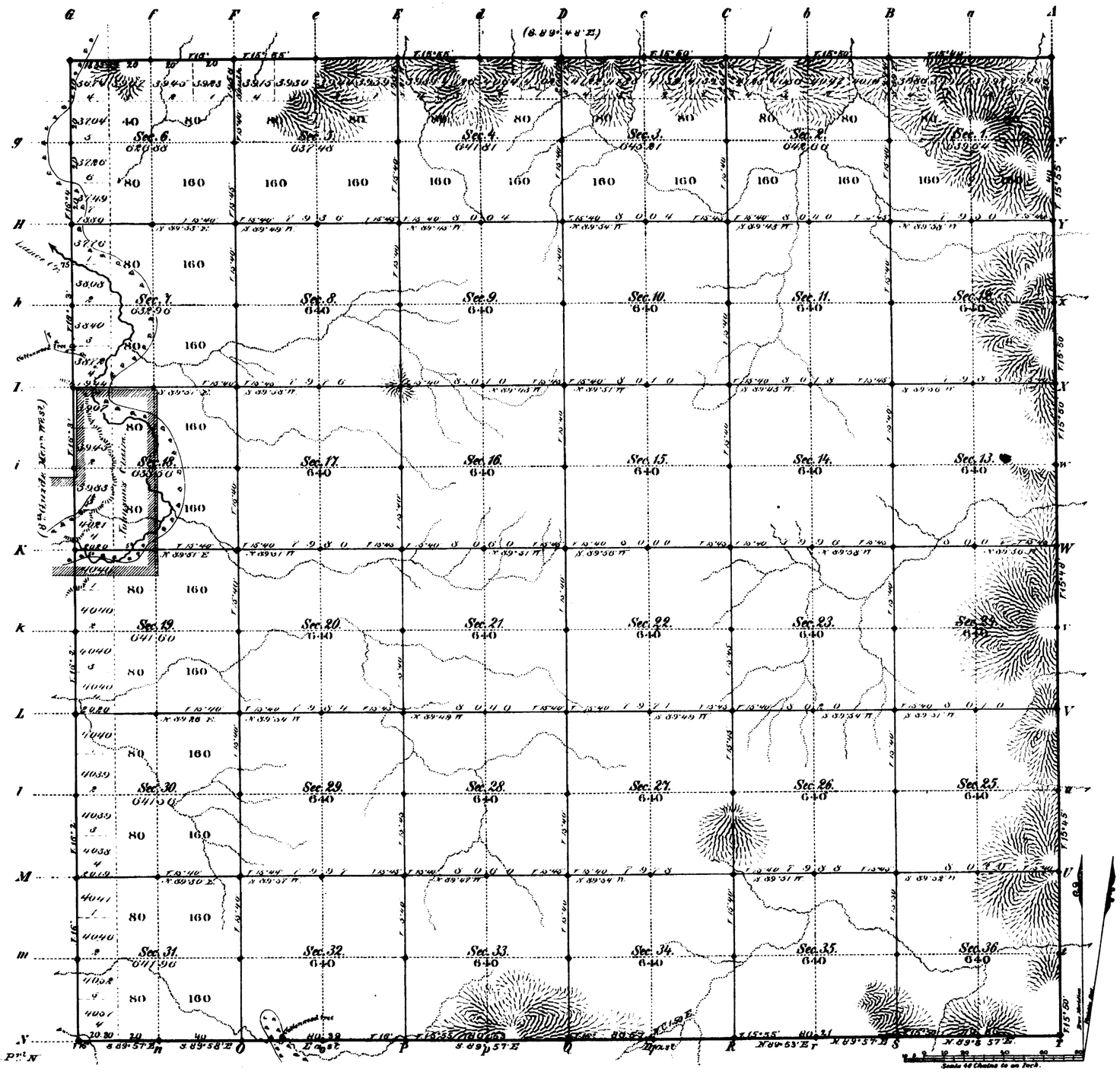

Total number of Acres. 23030.32

Surveys Designated	By Whom Surveyed	Date of Contract	Amount of Surveys Miles	Chs	Lks	When Surveyed	Magnetic Declination
E. & W. Township lines	C. W. Brown	July 23, 1880	11	78	35	Oct. 11 & 12, 1880	15° 50' East
Subdivisions	W. C. Sampson	Octob. 27, 1881	59	70	95	June 21-27, 1882	16° 40' "
Connections							
8th Guide N. W.	C. W. Brown	July 23, 1880	6	00	00	Aug. 17, 1880	
9th Stand. Par. N	C. W. Brown	July 23, 1880	6	01	86	Aug. 12, 1880	

The above Map of Township No 37 North, Range No 64 West of the Sixth Principal Meridian Wyoming Territory is strictly conformable to the field notes of the survey thereof on file in this Office, which have been examined and approved.

Surveyor Generals Office,
Cheyenne Wyoming
December 21st 1882.

Edw. C. David
Surv. Gen.l

A. Gast & Co., St. Louis, Mo.

(10) Indian 8 660

8TH GUIDE MERIDIAN WEST.

From the 8th to the 10th Standard Parallel N. between Ranges 64 & 65 W. of the 6th Pr. Mer.

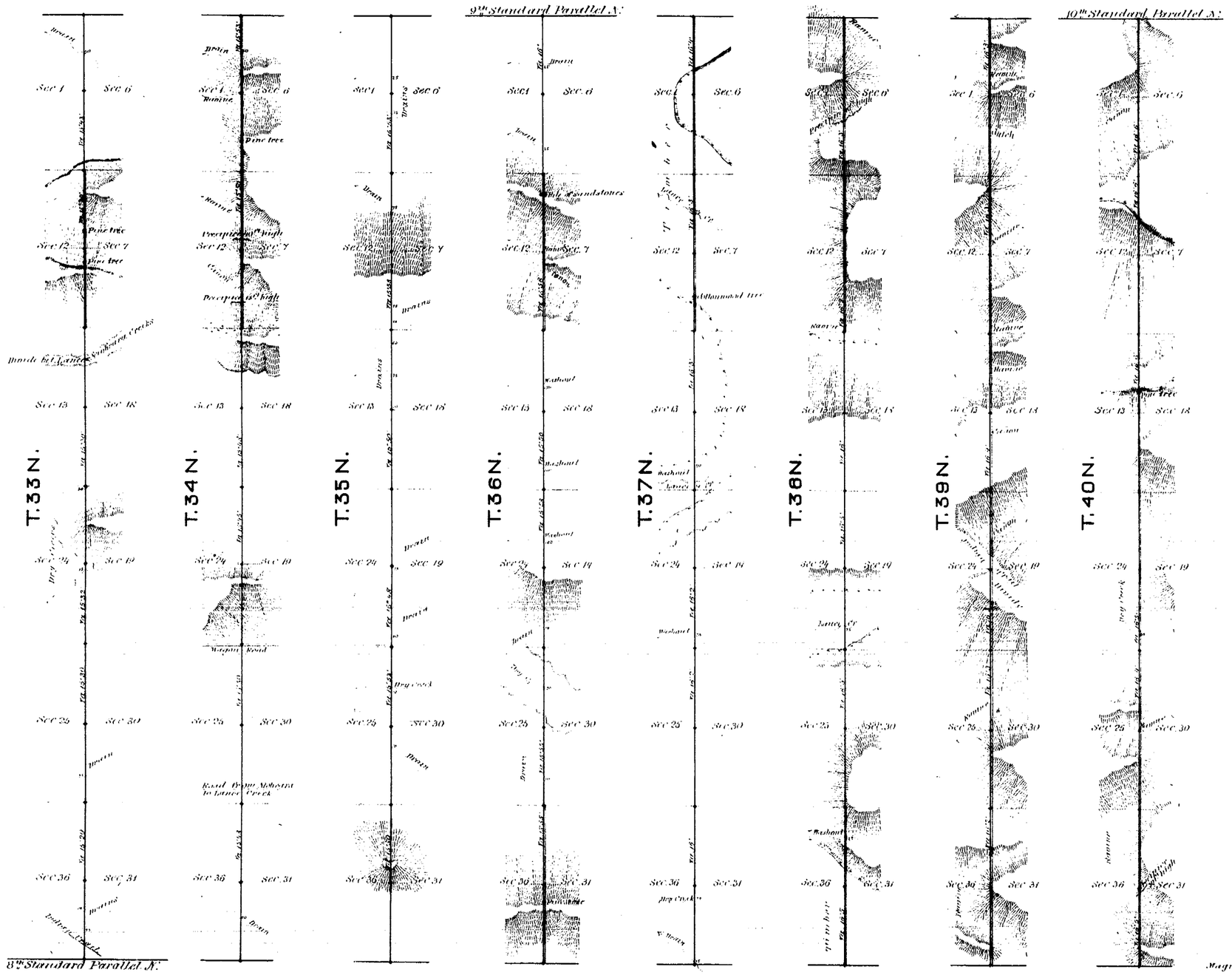

Surveys designated.	By whom surveyed.	Date of contract.	Amount of surveys. Mls.	Chs.	Lks.	When surveyed
8th Guide Mer. West	Charles W. Brown	July 23rd 1880	48	00	00	August 1880

I hereby certify that the above diagram of the 8th Guide Meridian West of the 6th Principal Mer., from the 8th to the 10th Standard Parallel N. in Wyo. Ter. is strictly conformable to the field notes of the Survey there, of record in this office, which have been examined and approved.

Surveyor General's Office
Cheyenne, Wyo. Dec 16th 1880

Edw. C. David
Surveyor General

(10)
Indexed

661

69

EXTERIOR LINES.

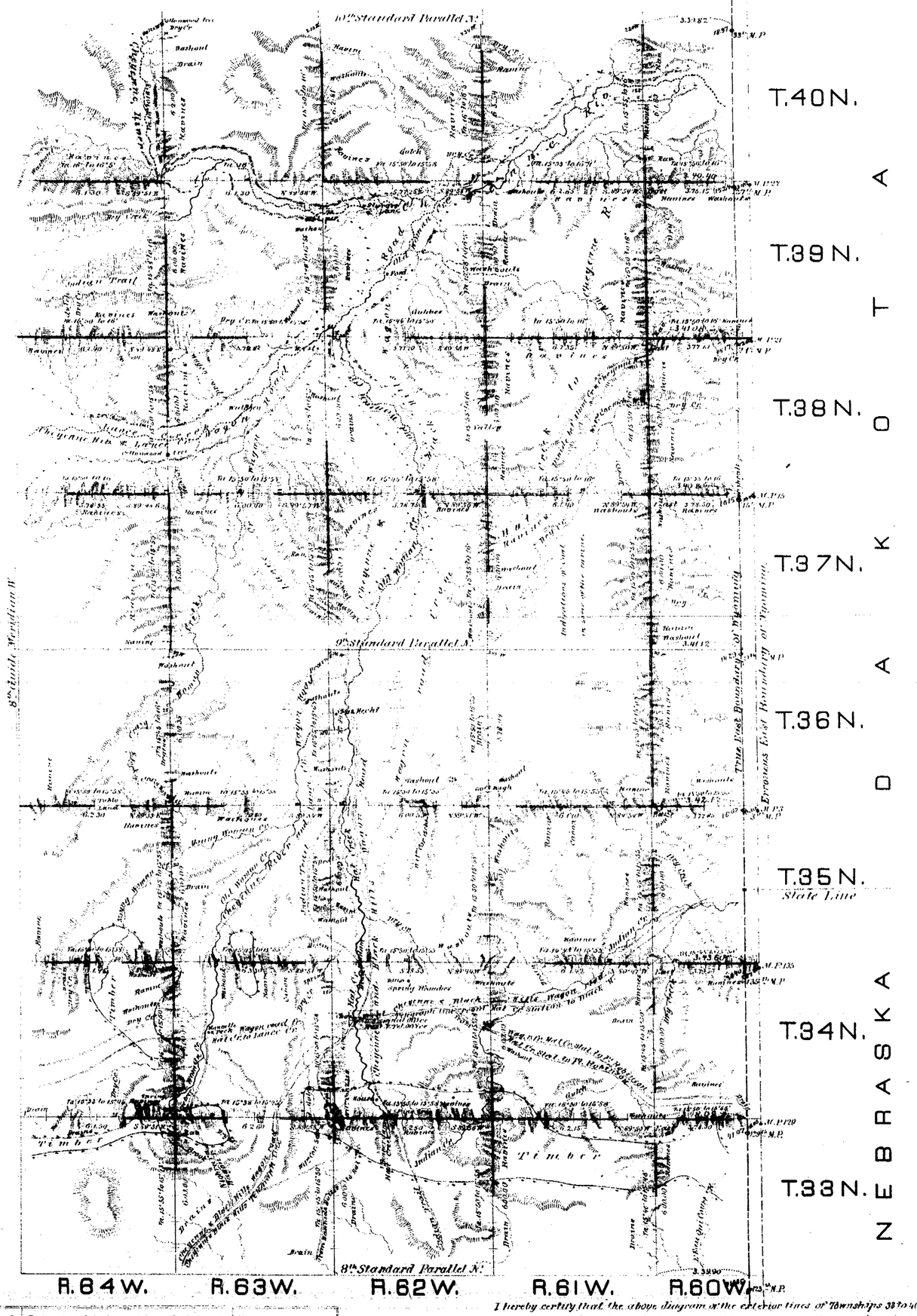

Surveys designated	By whom surveyed	Date of contract	Amount of surveys Mi.	Ch.	Lks.	When surveyed
Township lines	Charles H. Brown	July 23, 1880	360	16	18	October 1880
Corrections	"	"	"	"	"	"
Corrections in R.60W. (in red ink)	Charles H. Brown	May 9 1881	2	16	81	July 13-14, 1881

I hereby certify that the above diagram of the exterior lines of Townships 33 to 40 North, Ranges 60 to 64 West, of the 6th Pr'l Mer'n in Wyo. Ter. is strictly conformable to the field notes of the survey thereof on file in this Office, which have been examined and approved.

Surveyor General's Office
Cheyenne, Wyo. Dec. 16th 1880

Edw. C. David
Surveyor General.

550

(10)

Indexed

162

70

NINTH & TENTH STANDARD PARALLELS NORTH.

From the 8th Guide Meridian West, to the E. Boundary of Wyoming, bet. Tps. 36 & 37, and 40 & 41 North, in Ranges 60 to 64 inclusive, W. of the 6th Principal Meridian.

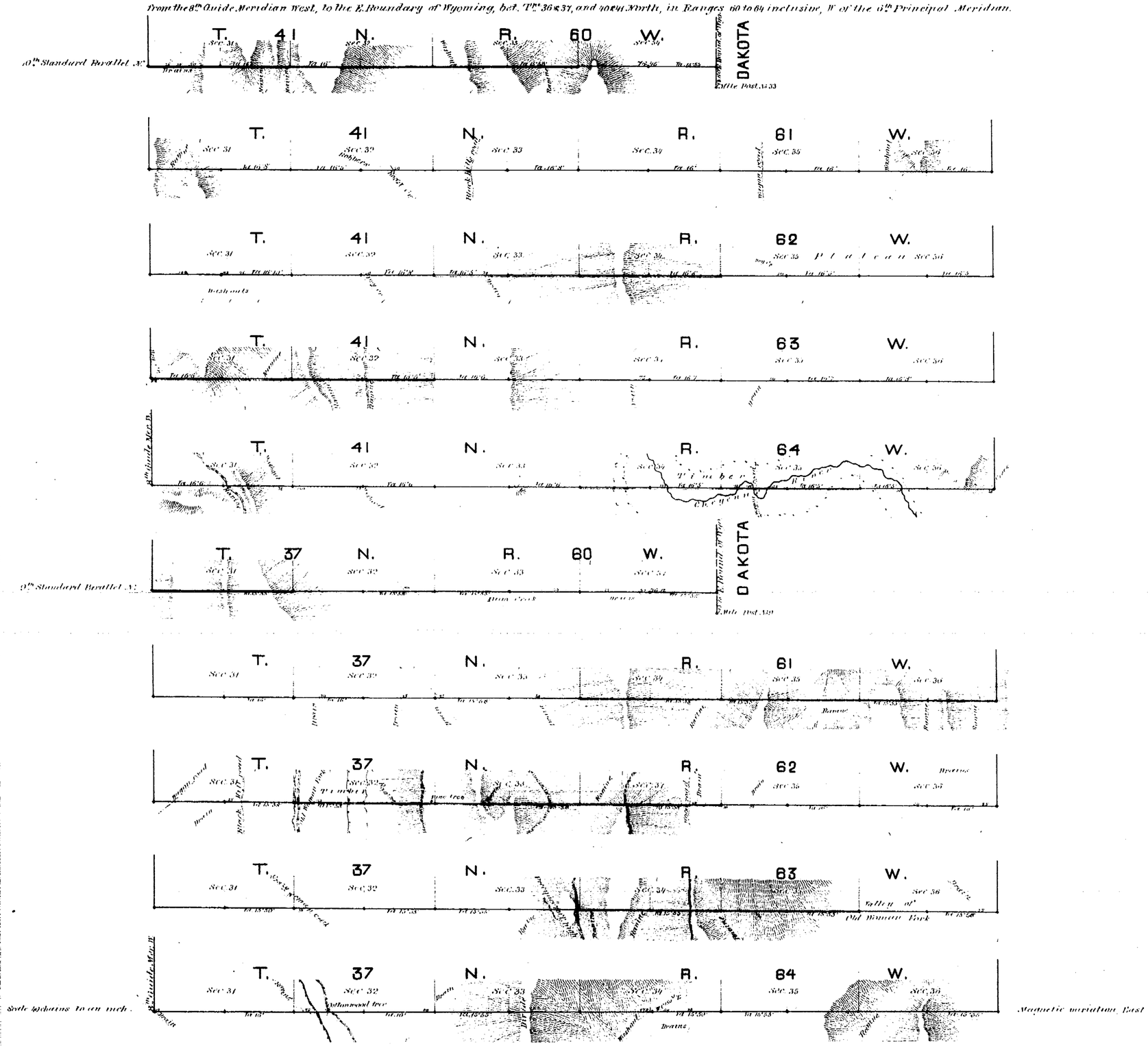

Surveys designated.	By whom surveyed.	Date of contract.	Amount of surveys Miles	Chs.	Lks.	When surveyed.
9th & 10th Stand. Par. N.	Charles W. Brown	July 23rd 1880	55.	72.	57.	August 1880
Corrected lines	" " "	" " "	0.	26.	48.	" " "

I hereby certify that the above diagram of the 9th & 10th Standard Parallels North, from the 8th Guide Mer. W. to the E. B.ry of Wyo., betw. T.ps 36 & 37, and 40 & 41 North, in Rg.s 60 to 64 inclusive, West of the 6th Principal Mer.n Wyoming Territory, is strictly conformable to the field notes of the survey thereof, on file in this office, which have been examined and approved.

Surveyor General's Office
Cheyenne, Wyo. Dec. 16th 1880

Edw. C. David
Surveyor General