1271

# TOWNSHIP No 37 NORTH. RANGE No 65 WEST of the 6th Principal MERIDIAN.




Total number of Acres 23,043.83

| Surveys Designated | By Whom Surveyed | Date of Contract | Amount of Surveys Mr | Ch | Lk | When Surveyed | Magnetic Declination |
|---|---|---|---|---|---|---|---|
| W & N Township lines | J. E. Porter | May 15, 1882 | 41 | 79 | 40 | May 18 - 19, 1882 | 15° 20' East |
| Subdivisions | W. H. Proctor | " " " | 59 | 77 | 27 | Jan 3 - 11, 1883 | 15° 20' " " |
| Connections | | | | | | | |
| 9th Stand. Pm N | S. A. Hanson | June 25, 1881 | 6 | 0 | 0 | July 14, 1881 | |
| 8th Guide Mer W | C. W. Brown | July 23, 1880 | 6 | 0 | 0 | August 17, 1880 | |

The above Map of Township No 37 North of Range No 65 West of the Sixth Principal Meridian Wyoming Territory is strictly conformable to the field notes of the survey thereof on file in this Office, which have been examined and approved.

Surveyor General's Office,
Cheyenne Wyoming
March 14th 1885

Edw. C. Baird
Dist. Genl.

A. Gast & Co. St Louis Mo.

(16)
Transcribed
accession no. 1517



# EXTERIOR LINES.

*Scale 3 miles to a inch. Magnetic bar. East.*

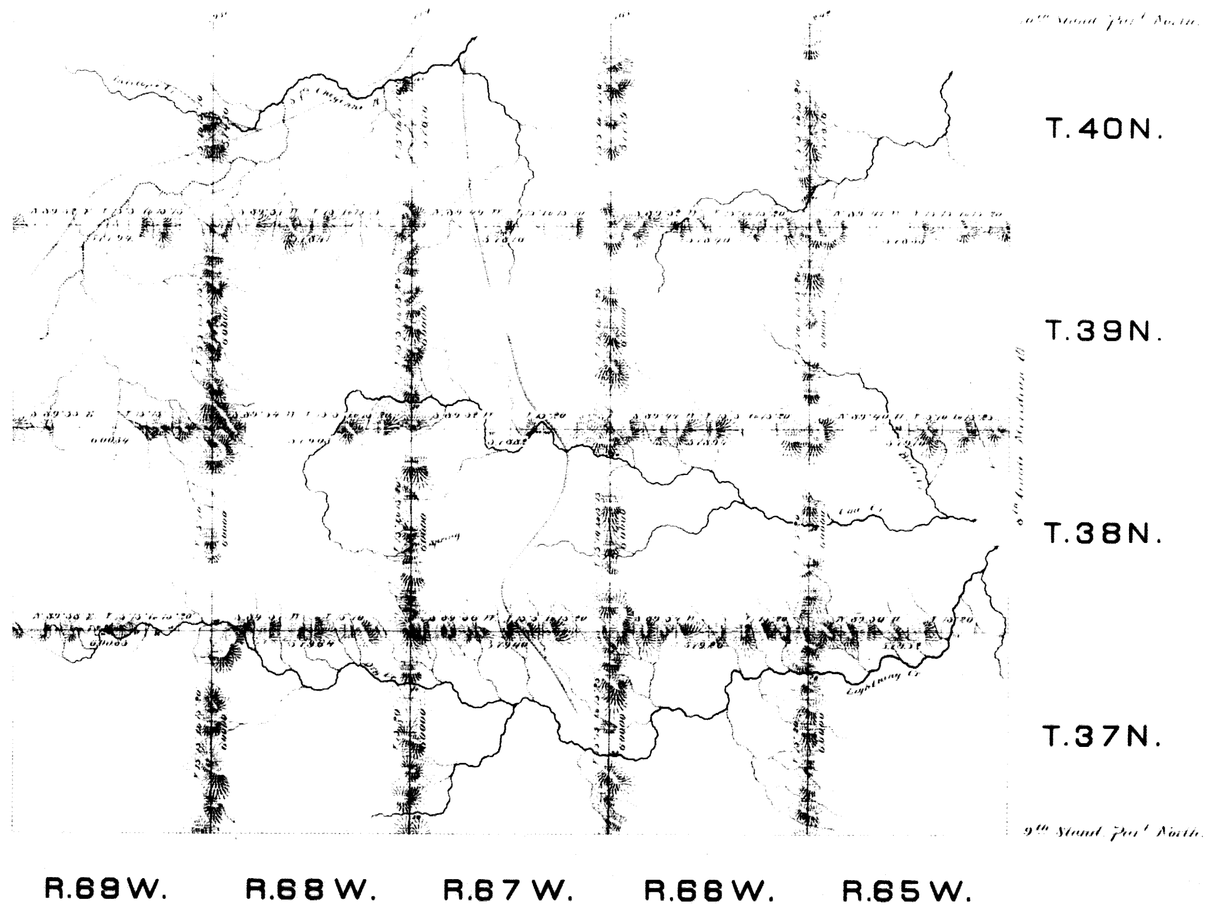


| Surveys Designated | By Whom Surveyed | Date of Contract | Amount of Surveys mile. | chs. | lks. | When Surveyed |
|---|---|---|---|---|---|---|
| Exterior lines | J. F. Porter | May 10, 1882 | 185 | 51 | 69 | May 16 June 19, 1882 |
| Connections | . . . | | | 24 | 56 | . . . |

I hereby certify that the above diagram of the Exterior lines of Townships 37, 38, 39, 40 North, Ranges 65, 66, 67, 68 and 69 West of the Sixth Principal Meridian, Wyoming Territory, is strictly conformable to the field notes of the survey thereof on file in this Office which have been examined and approved.

Surveyor Generals Office,
Cheyenne Wyo. January 25th 1883.

Edw. C. Davis
Surveyor General.

# 8TH GUIDE MERIDIAN WEST.

*From the 8th to the 10th Standard Parallel N. between Ranges 64 & 65 W. of the 6th Pr. Mer.*

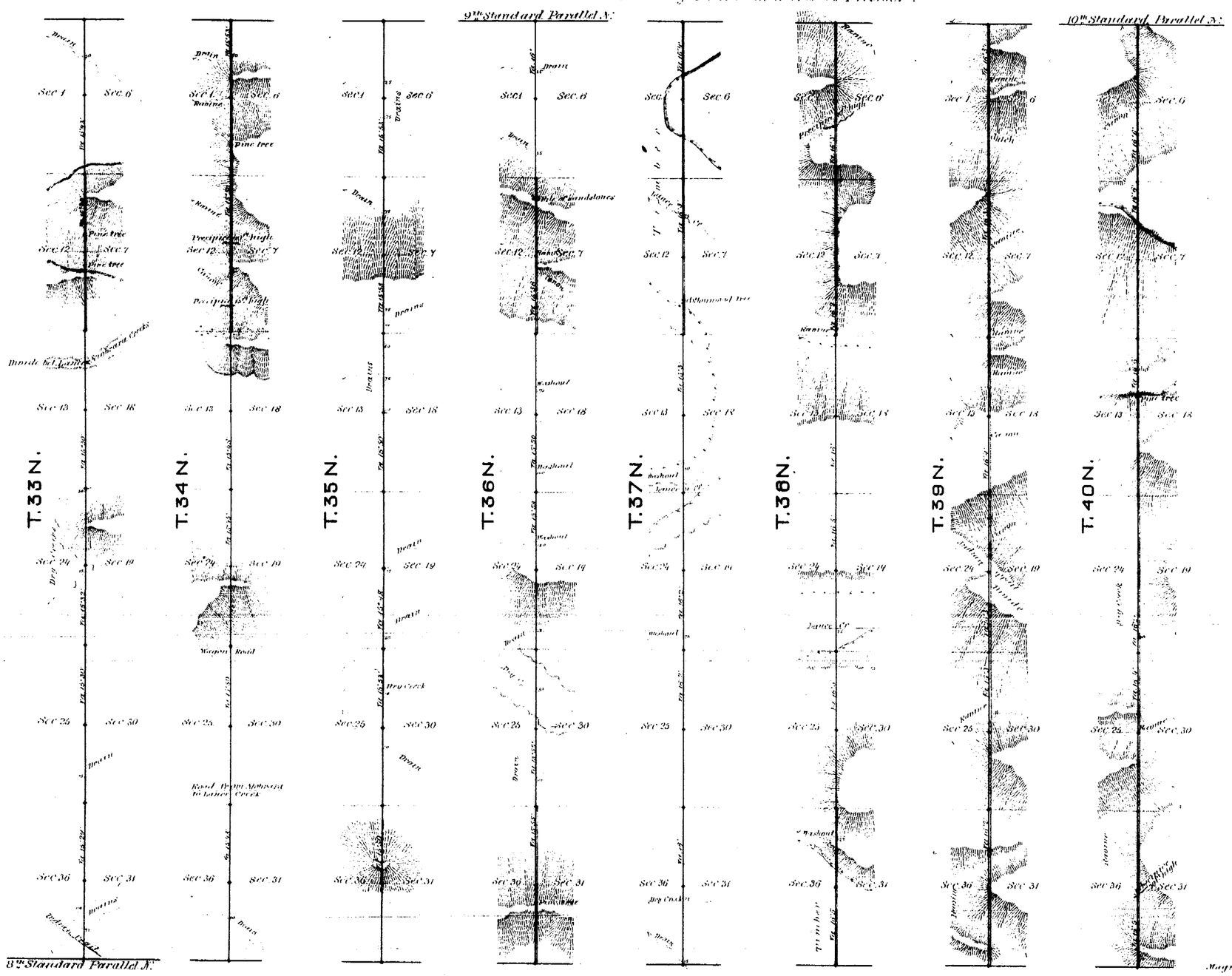


Scale, 40 chains to an inch

| Surveys designated | By whom surveyed | Date of contract | Amount of surveys Mls | Chs | Lks. | When surveyed |
|---|---|---|---|---|---|---|
| 8th Guide Mer. West | Charles W. Brown | July 23rd 1880 | 48 | 00 | 00 | August 1880 |

I hereby certify that the above diagram of the 8th Guide Meridian West of the 6th Principal Mer., from the 8th to the 10th Standard Parallel N. in Wyo. Ter. is strictly conformable to the field notes of the Survey there of, on file in this office, which have been examined and approved.

Surveyor General's Office
Cheyenne, Wyo. Dec 16th 1880

Edw. C. David
Surveyor General

Indexes (12) Accession no 951



# 9TH. STANDARD PARL. NORTH.

From the 8th to the 9th Guide Meridian West, between Townships 36 & 37 North, Wyo. Ter.

(Course S. 89° 53' W.)

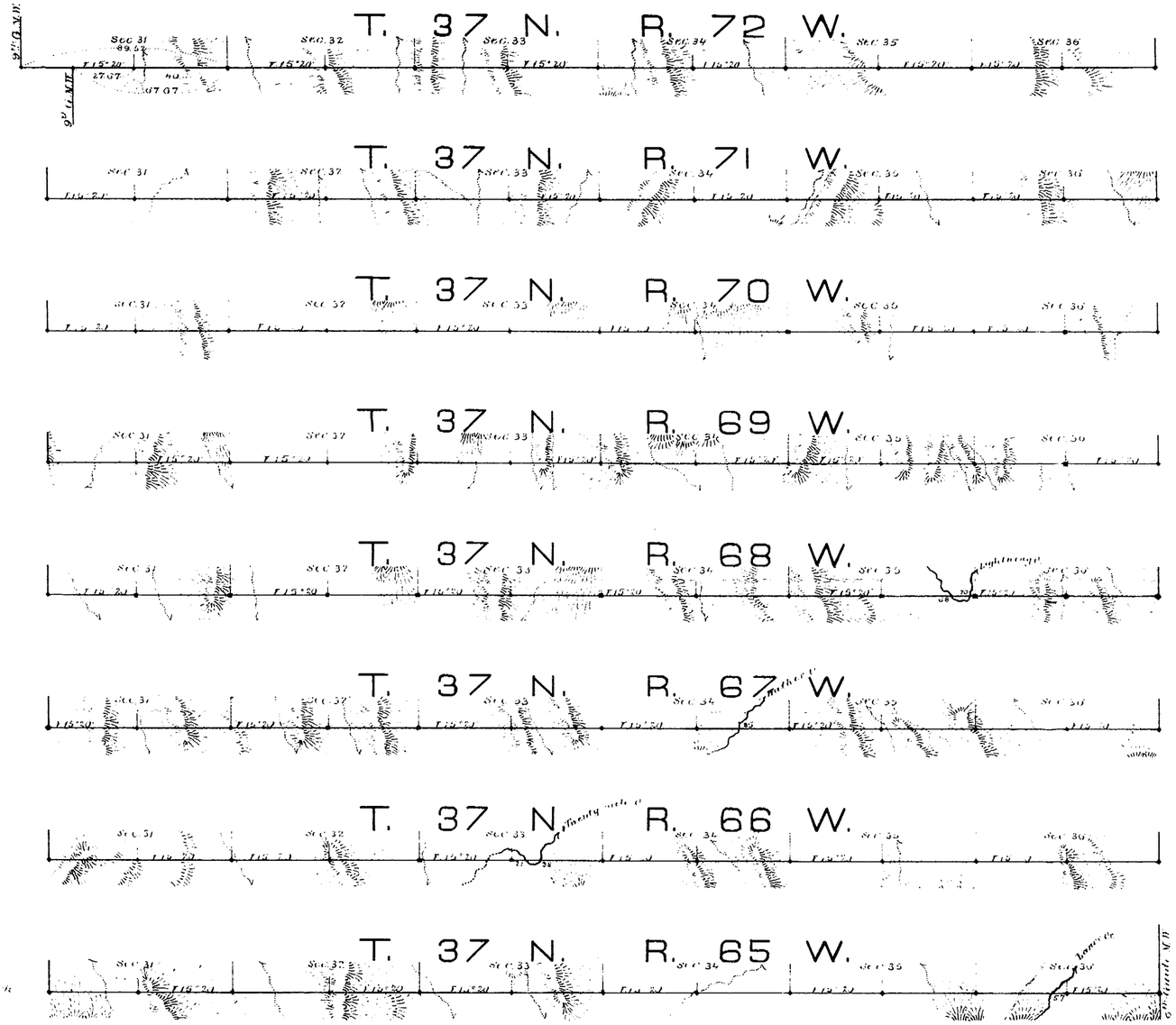


| Surveys Designated | By whom Surveyed | Date of Contract | Amount of Surveys | | | When Surveyed |
|---|---|---|---|---|---|---|
| | | | miles | chs | lks | |
| 9th Stand. Parl. N. | S. A. Hutchison | June 26, 1861 | 46 | 09 | 52 | July 9, 19, 1861 |

I hereby certify that the above diagram of the 9th Standard Parallel North, from the 8th to the 9th Guide Meridian West, between Townships 36 & 37 North, and West of the 6th Prin. Meridian, Wyoming Territory, is strictly conformable to the field notes of the survey thereof on file in this Office, which have been examined and approved.

Surveyor General's Office,
Cheyenne, Wyo. March 6th 1862

Edw. C. David
Surveyor General