1379

TOWNSHIP No. 37 NORTH. RANGE No. 66 WEST of the 6th Principal MERIDIAN.

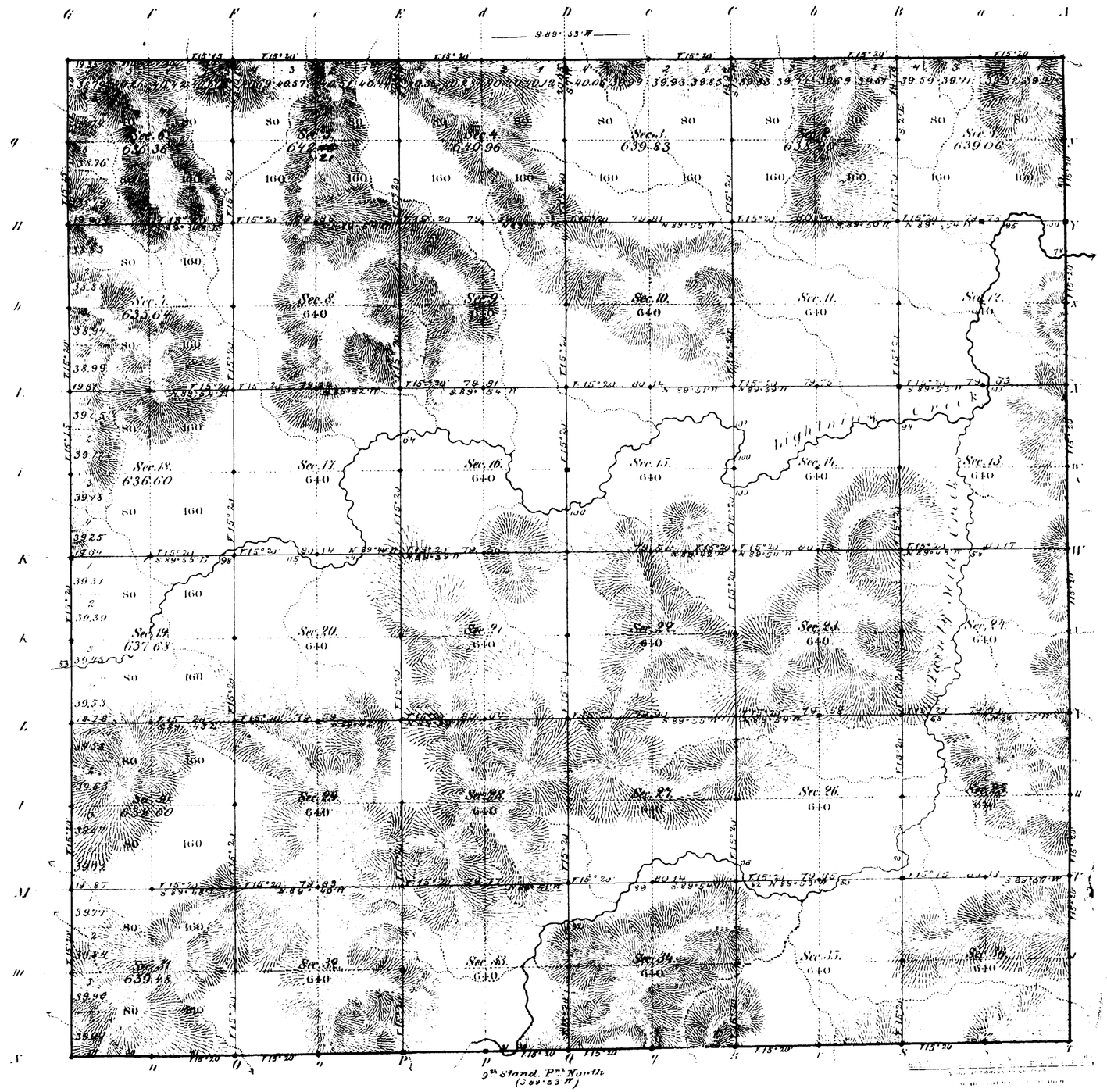

Total number of Acres 23005.27

Surveys Designated	By Whom Surveyed	Date of Contract	Amount of Surveys Mi.	Ch.	Lk.	When Surveyed	Magnetic Declination
E. W. & N. Township lines	J. E. Porter	May 15, 1882	17	79	35	May 16, 26 & 27, 1882	15° 20' East
Subdivisions	W. H. Proctor	" " "	59	75	01	Jan. 12 20, 1883	15° 20' "
Connections							
9th Stand. Pnt N	S. A. Hanson	June 25, 1881	6	0	0	July 14 & 15, 1881	

The above Map of Township No. 37 North of Range No. 66 West of the Sixth Principal Meridian Wyoming Territory is strictly conformable to the field notes of the survey thereof on file in this Office which have been examined and approved

Surveyor General's Office.
Cheyenne Wyoming
March 14th, 1883

Edw. C. David
Pres. Genl.

A. Gast & Co. St. Louis Mo.

(16)

Accession no 1517

83

EXTERIOR LINES.

Scale 3 miles to 1 inch. Meridian East.



Surveys Designated	By Whom Surveyed	Date of Contract	Amount of Surveys			When Surveyed
			miles.	tens.	units.	
Exterior Lines	J. F. Porter	May 13, 1868	185	51	89	May 18 June 19, 1868
Connections	- - -	- - -		24	36	- - -

I hereby certify that the above diagram of the Exterior lines of Townships 36 38,39 40 North, Ranges 65,66,67,68 and 69 West of the Sixth Principal Meridian, Wyoming Territory, is strictly conformable to the field notes of the survey thereof on file in this Office which have been examined and approved.

Surveyor Generals Office,
Cheyenne Wyo January 25th 1883.

Edw C. Davis
Surveyor General.

Indexed (12) Accession no 951

70

9TH. STANDARD PARL. NORTH.

From the 8th to the 9th Guide Meridian West, between Townships 36 & 37 North, Wyo. Ter.
(Course S 89° 53' W)

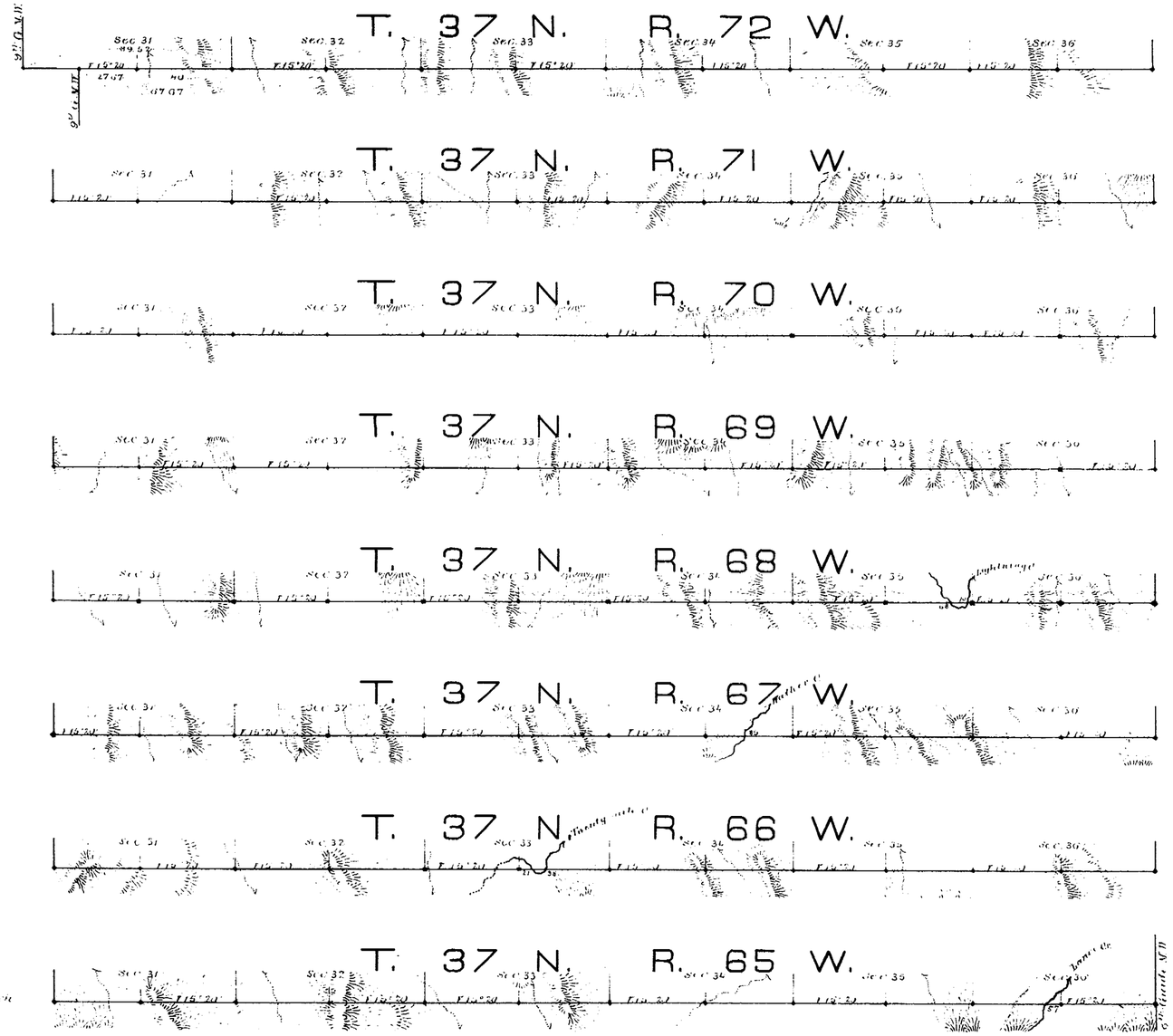

Surveys Designated.	By whom surveyed.	Date of Contract	Amount of Surveys. miles	chs	lks	When Surveyed
9th Stand. Par. N.	S. J. Harrison	June 24, 1881	48	09	52	July 9, 1881

I Hereby certify that the above diagram of the 9th Standard Parallel North, from the 8th to the 9th Guide Meridian West, between Townships 36 & 37 North, and West of the 6th Prcpl Meridian, Wyoming Territory, is strictly conformable to the field notes of the survey thereof on file in this Office, which have been examined and approved.

Surveyor Generals Office,
Cheyenne, Wyo. March 6th 1882

Edw. C. David
Surveyor General.

702