TOWNSHIP No. 38 NORTH, RANGE No. 60 WEST of the 6th Principal MERIDIAN.

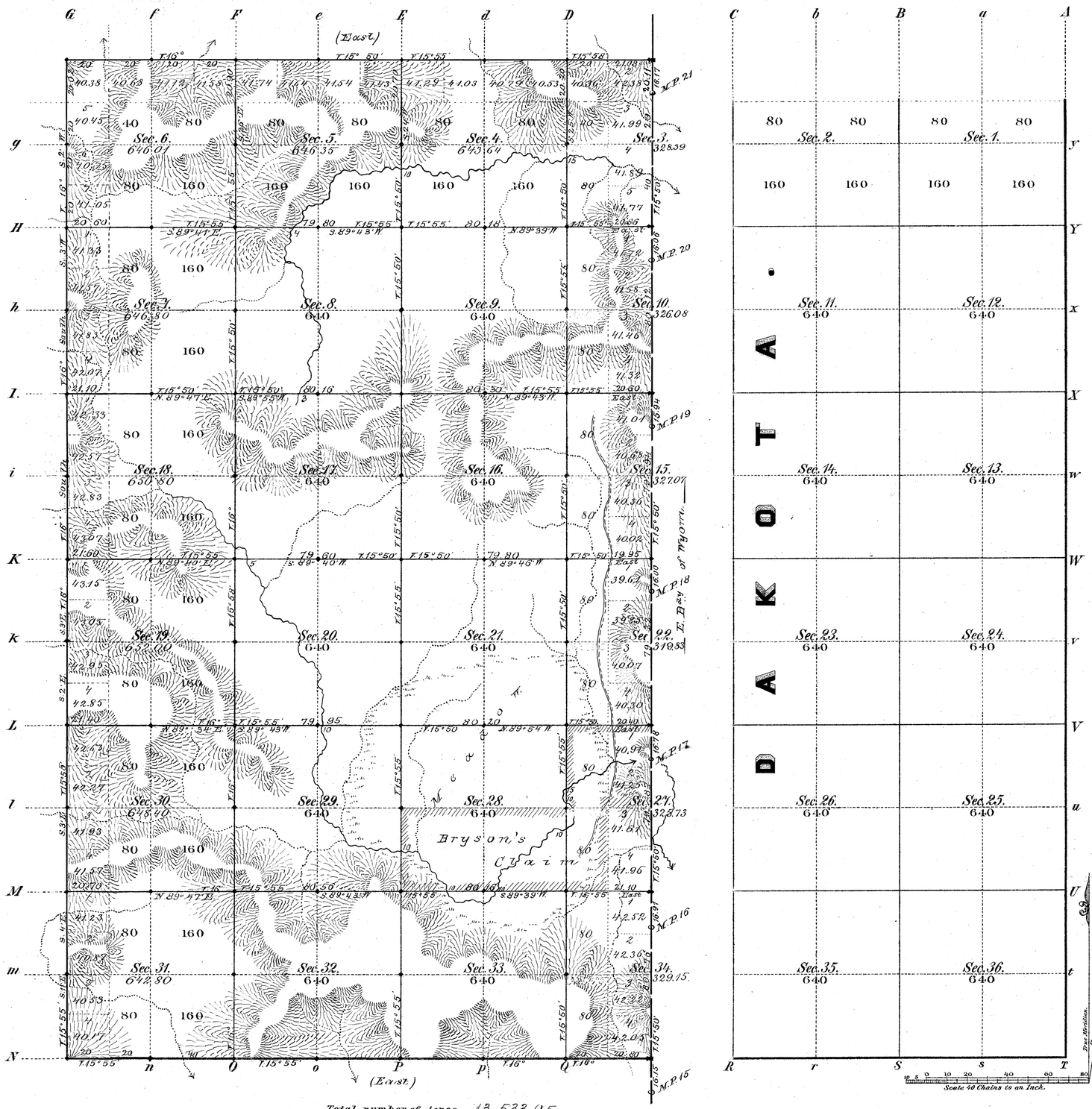

Total number of Acres. 13,533.05

Surveys Designated	By Whom Surveyed	Date of Contract	Amount of Surveys Mls	Chs	Lks	When Surveyed	Magnetic Declination
S.N. & N. Township lines	C. W. Brown	July 23, 1880	13	01	20	Sept. 23 & 24, 1880	15° 57' East
Subdivisions	W. C. Sampson	Octob. 27, 1881	35	50	82	March 31st & Apr. 5, 1882	15° 56' " "
Connections	" " "	" " "	1	01	69	" " "	
E. Bound. of Wyo.	Rollin J. Reeves	April 6, 1877	6	00	12	June 12, 1877	

The above Map of Township No. 38 North Range No. 60 West of the Sixth Principal Meridian Wyoming Territory is strictly conformable to the field notes of the survey thereof on file in this Office, which have been examined and approved.

Surveyor General's Office,
Cheyenne Wyoming
December 21st 1882.

Edw. D. David
Sur. Genl.

(10) Included

661

EXTERIOR LINES.

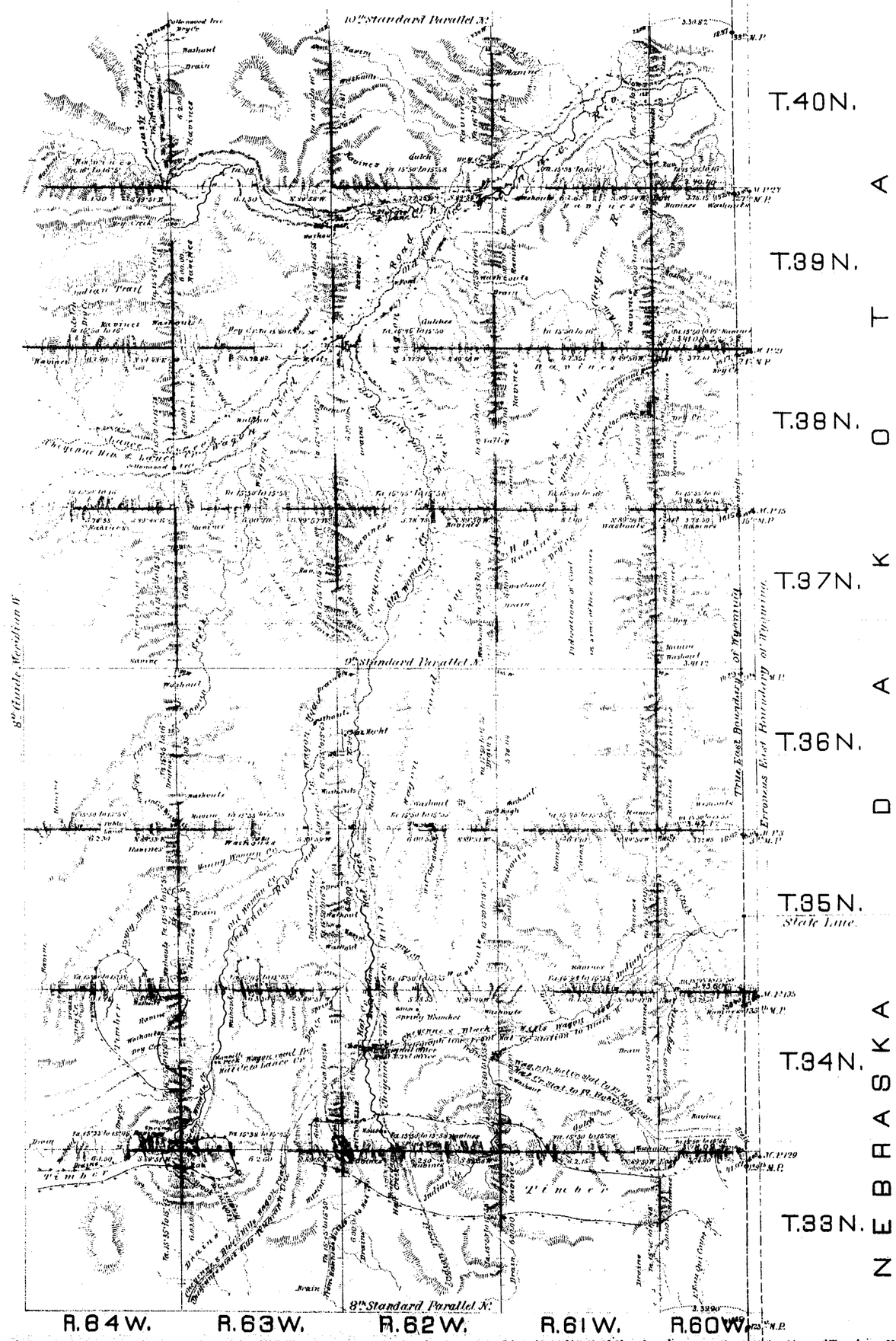

Surveys designated	By whom surveyed	Date of contract	Amount of surveys Mls.	Chs.	Lks.	When surveyed
Township lines	Charles W. Brown	July 23, 1880	360	16	12	October 1880
Connections	" "	" "	1	19	31	" "
Corrections in R.60W. (in red ink)	Charles W. Brown	May 9, 1881	2	16	81	July 13-14, 1881

I hereby certify that the above diagram of the exterior lines of Townships 38 to 40 North, Ranges 60 to 64 West, of the 6th Pr. Mer. in Wyo. Ter. is strictly conformable to the field notes of the survey thereof on file in this Office, which have been examined and approved.

Surveyor General's Office
Cheyenne, Wyo. Dec. 16th 1880

Edw. C. David
Surveyor General.


CORRECTIONS.
Townships 30 to 40 North inclusive, Range 60W, 6th P.M.
Wyoming Territory
10th Stand. Parallel N.
T.40 N.
T.39 N.
T.38 N.
T.37 N.
T.36 N.
T.35 N.
T.34 N.
T.33 N.
T.32 N.
T.31 N.
T.30 N.
DAKOTA
NEBRASKA
R.60W.
Scale 3 miles to an inch
Surveys Designated, By whom surveyed, Date of contract, Amount of surveys, When surveyed
Cons. W. Brown
May 9th 1881
3
76
55
July 9-14 1881
I hereby certify that the above diagram of the corrections in Townships 30 to 40 N inclusive, Range 60 W of the 6th Principal Mer'd Wyoming Territory is strictly conformable to the field notes of the Survey thereof on file in this Office which have been examined and approved.
Surveyor Generals Office
Cheyenne, Wyoming Apr 26 1882
Edw. C. David
Surveyor General
754
accession no. 1066