Accession no. 1053

TOWNSHIP No. 38 NORTH. RANGE No. 84 WEST of the 6th Principal MERIDIAN.

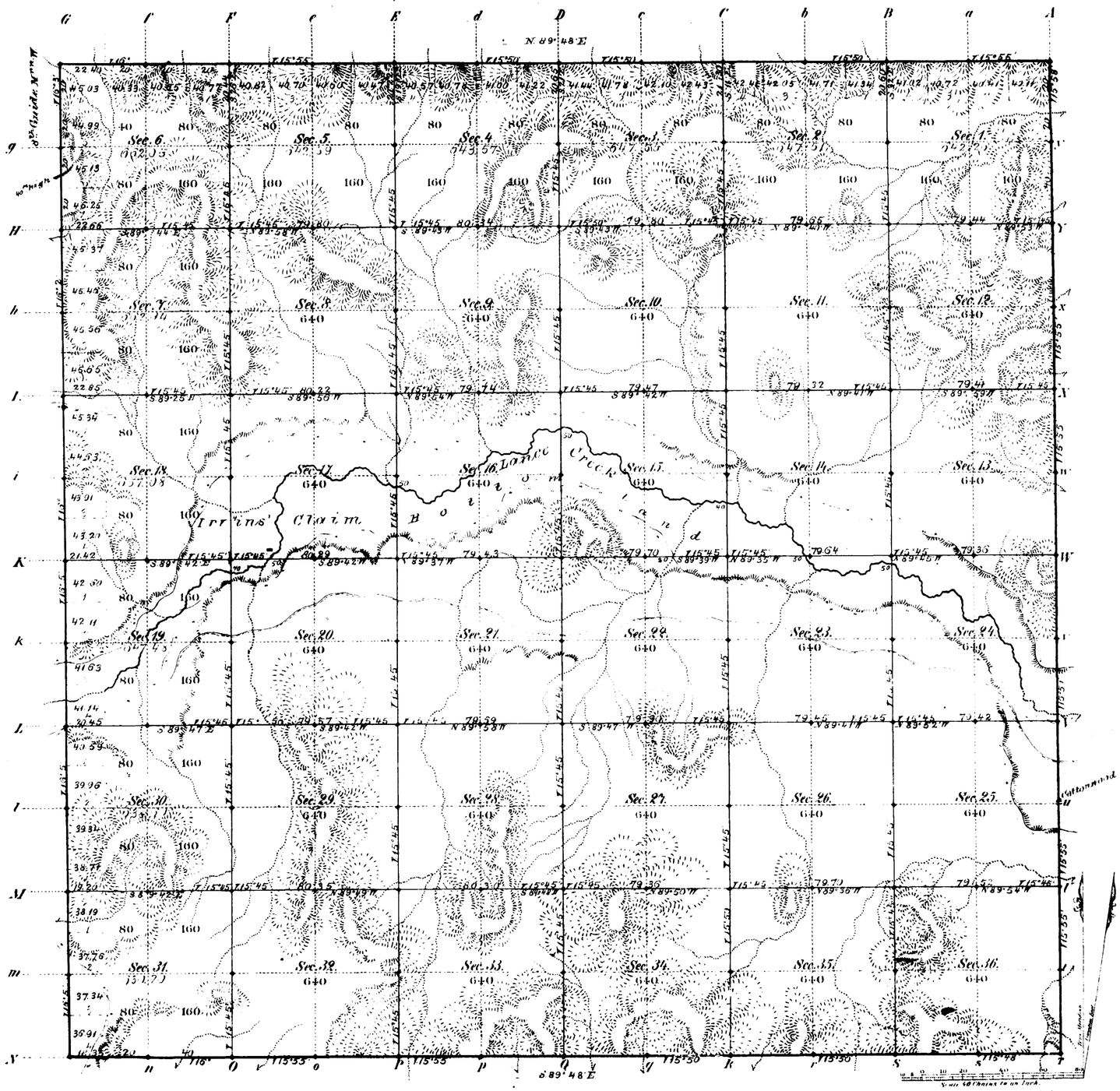

Total number of Acres 23,121.15

Surveys Designated	By Whom Surveyed	Date of Contract	Amount of Surveys Miles	Chains	Links	When Surveyed	Magnetic Declination
S. E. & N. Township lines	C. W. Brown	July 23, 1880	18	0	75	Oct. 12-14, 1880	15° 45' East
Subdivisions	Blake & Brown	May 9, 1881	69	2	60	Sept. 2-7, 1881	15° 45' East
Connections							
5th Guide N. on W.	C. W. Brown	July 23, 1880	6	0	0	August 18, 1880	

The above Map of Township No. 38 North of Range No. 84 West of the 6th Principal Meridian Wyoming Territory is strictly conformable to the field notes of the survey thereof on file in this Office, which have been examined and approved.

Surveyor General's Office,
Cheyenne Wyoming
April 14th 1882

Edw. C. Faunce
Surv. Gen.l

741

A. Gast & Co., St. Louis, Mo.

38 - 64

7994 **Click Here for Field Notes**

ORIGINAL

TOWNSHIP 38 NORTH, RANGE 64 WEST, OF THE SIXTH PRINCIPAL MERIDIAN, WYOMING.

DEPENDENT RESURVEY AND SUBDIVISION OF SECTION 32

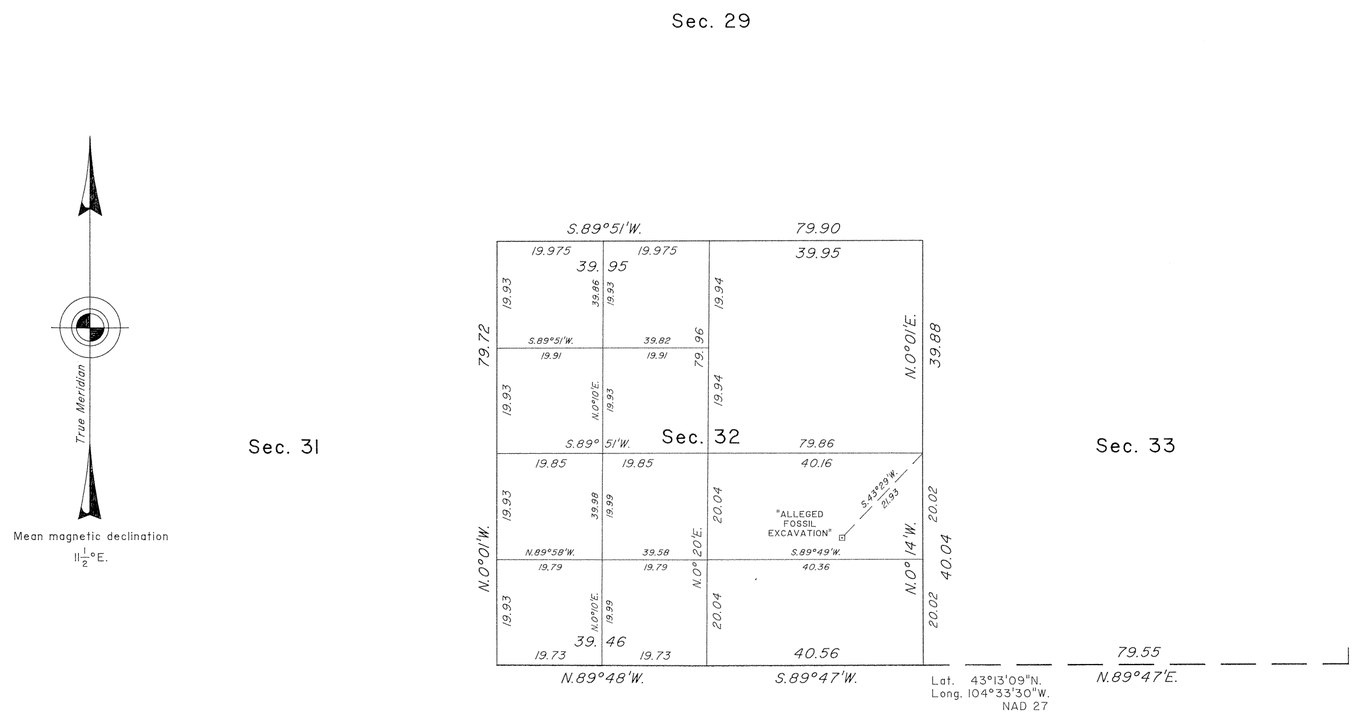

A history of surveys is contained in the field notes.

This plat represents the dependent resurvey of portions of the south boundary and subdivisional lines designed to restore the corners in their true original locations according to the best available evidence, and the subdivision of Section 32, T. 38 N., R. 64 W., Sixth Principal Meridian, Wyoming.

The lottings and areas are as shown on the plat approved April 14, 1882.

Survey executed by Bruce M. Mortimer, Cadastral Surveyor, beginning September 13, 1993, and completed September 23, 1993, pursuant to Special Instructions dated September 13, 1993, for Group No. 586, Wyoming.

UNITED STATES DEPARTMENT OF THE INTERIOR
BUREAU OF LAND MANAGEMENT

Cheyenne, Wyoming June 29, 1994

This plat is strictly conformable to the approved field notes, and the survey, having been correctly executed in accordance with the requirements of law and the regulations of this Bureau, is hereby accepted.

For the Director

John P. Lee

Chief Cadastral Surveyor for Wyoming

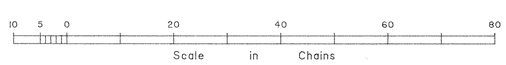

W.H.B.

OFFICIALLY FILED: August 16, 1994

741 A

8TH GUIDE MERIDIAN WEST.

From the 8th to the 10th Standard Parallel N. between Ranges 64 & 65 W. of the 6th Pr. Mer.

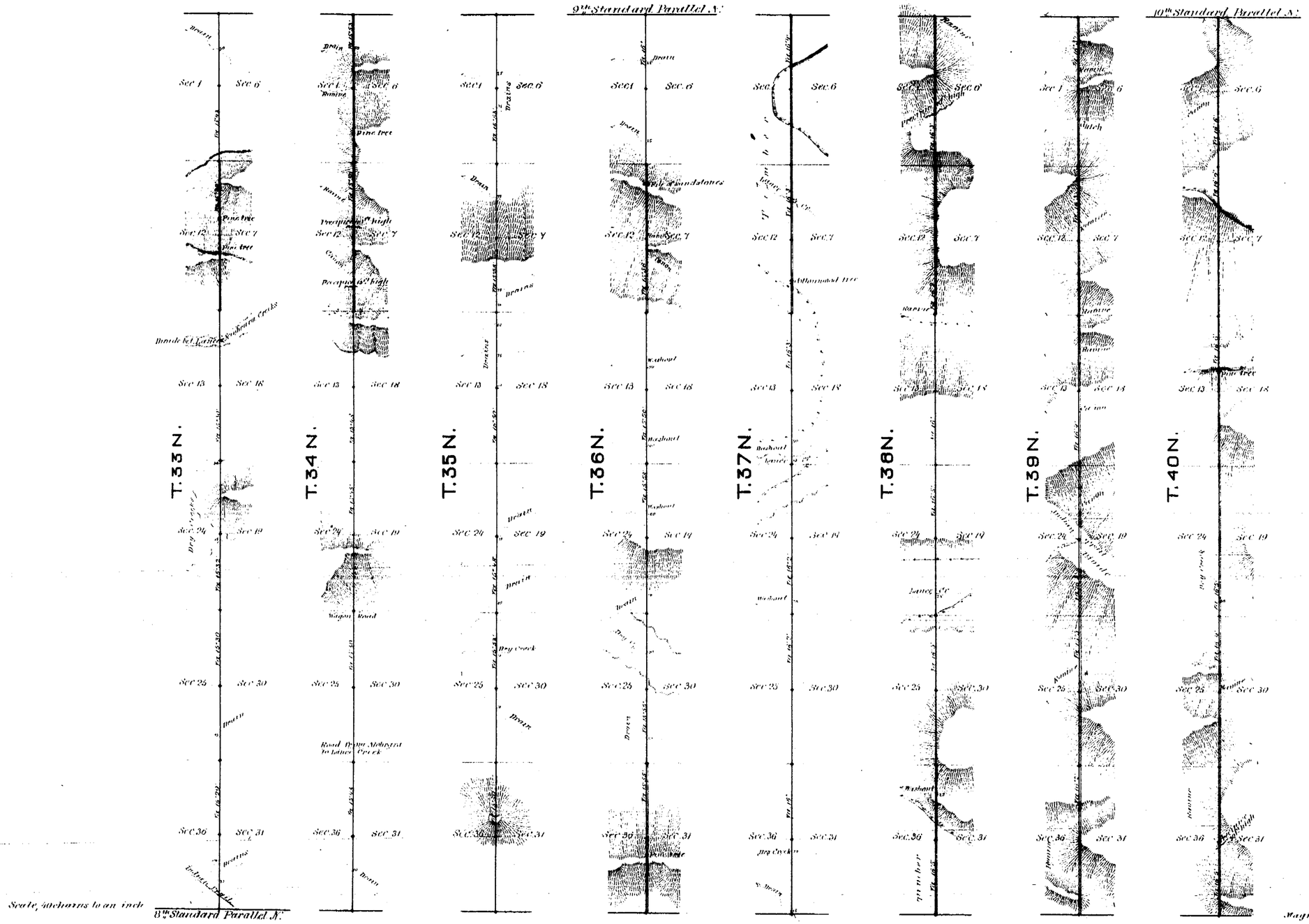

Surveys designated	By whom surveyed	Date of contract	Amount of surveys Mls.	Chs.	Lks.	When surveyed
8th Guide Mer. West	Charles W. Brown	July 23rd 1880	48	00	00	August 1880

I hereby certify that the above diagram of the 8th Guide Meridian West of the 6th Principal Mer., from the 8th to the 10th Standard Parallel N. in Wyo. Ter. is strictly conformable to the field notes of the Survey there of, on file in this office, which have been examined and approved.

Surveyor General's Office
Cheyenne, Wyo. Dec 16th 1880

Edw. C. David
Surveyor General

(10) Indexed

661

69

EXTERIOR LINES.

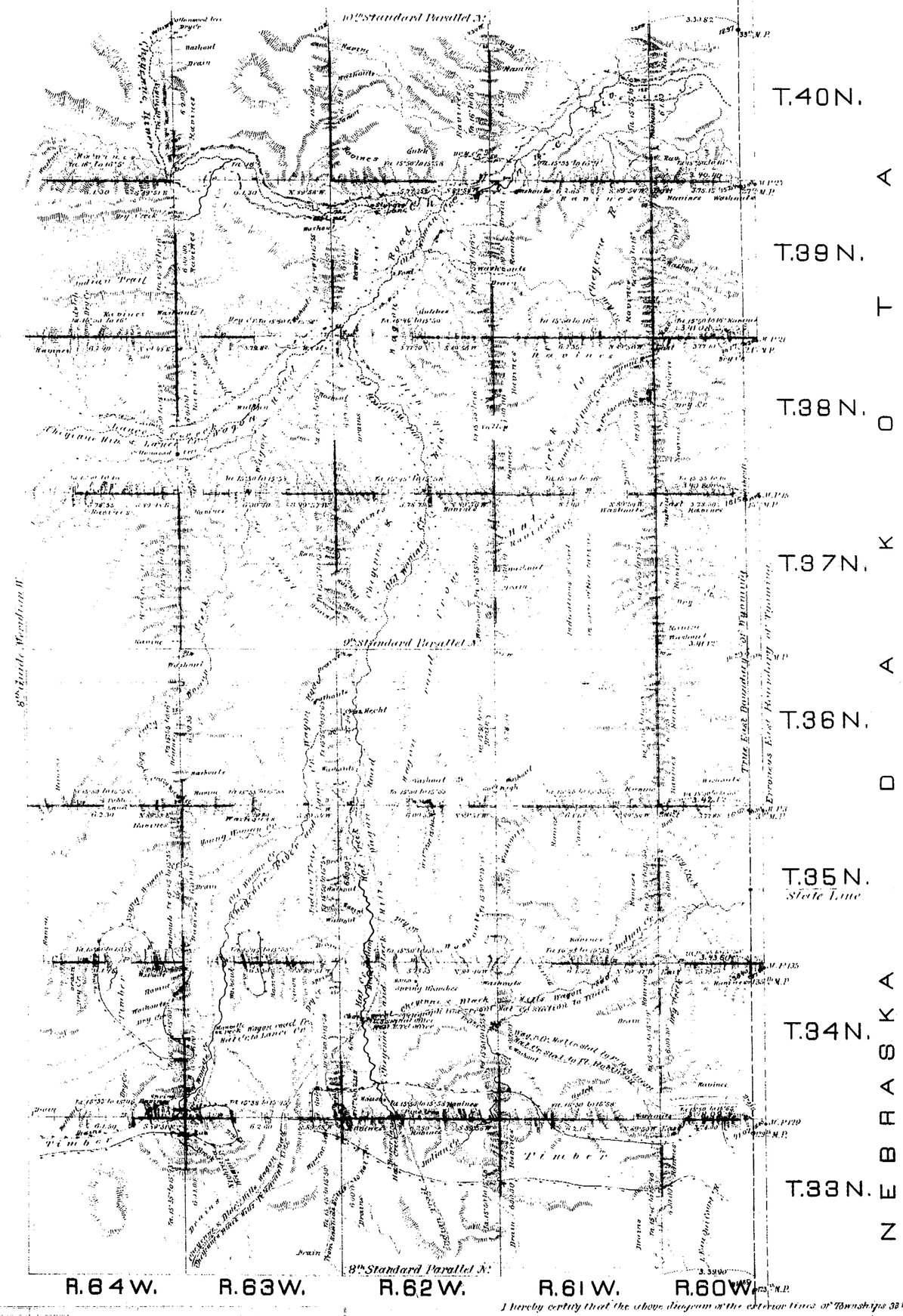

Surveys designated	By whom surveyed	Date of contract	Amount of surveys Mi.	Ch.	Lks.	When surveyed
Township lines	Charles H Brown	July 23, 1880	360 –	16 –	12 –	October 1880
Connections	" " "	" " "	1 –	10 –	31 –	" " "
Corrections of Bl. 28 corrected ink	Charles A. Brown	May 9 1881	2 –	15	91	July 13 th 1881

I hereby certify that the above diagram of the exterior lines of Townships 38 to 40 North, Ranges 60 to 64 West, of the 6th Prin.l Mer.n in Wyo.Ter. is strictly conformable to the field notes of the survey thereof on file in this Office, which have been examined and approved.

Surveyor General's Office
Cheyenne, Wyo. Dec. 16th 1880

Edw. C. David
Surveyor General

550