(18)

accession no. 1273

52

TOWNSHIP No. 38 NORTH. RANGE No. 65 WEST of the 6th Principal MERIDIAN.

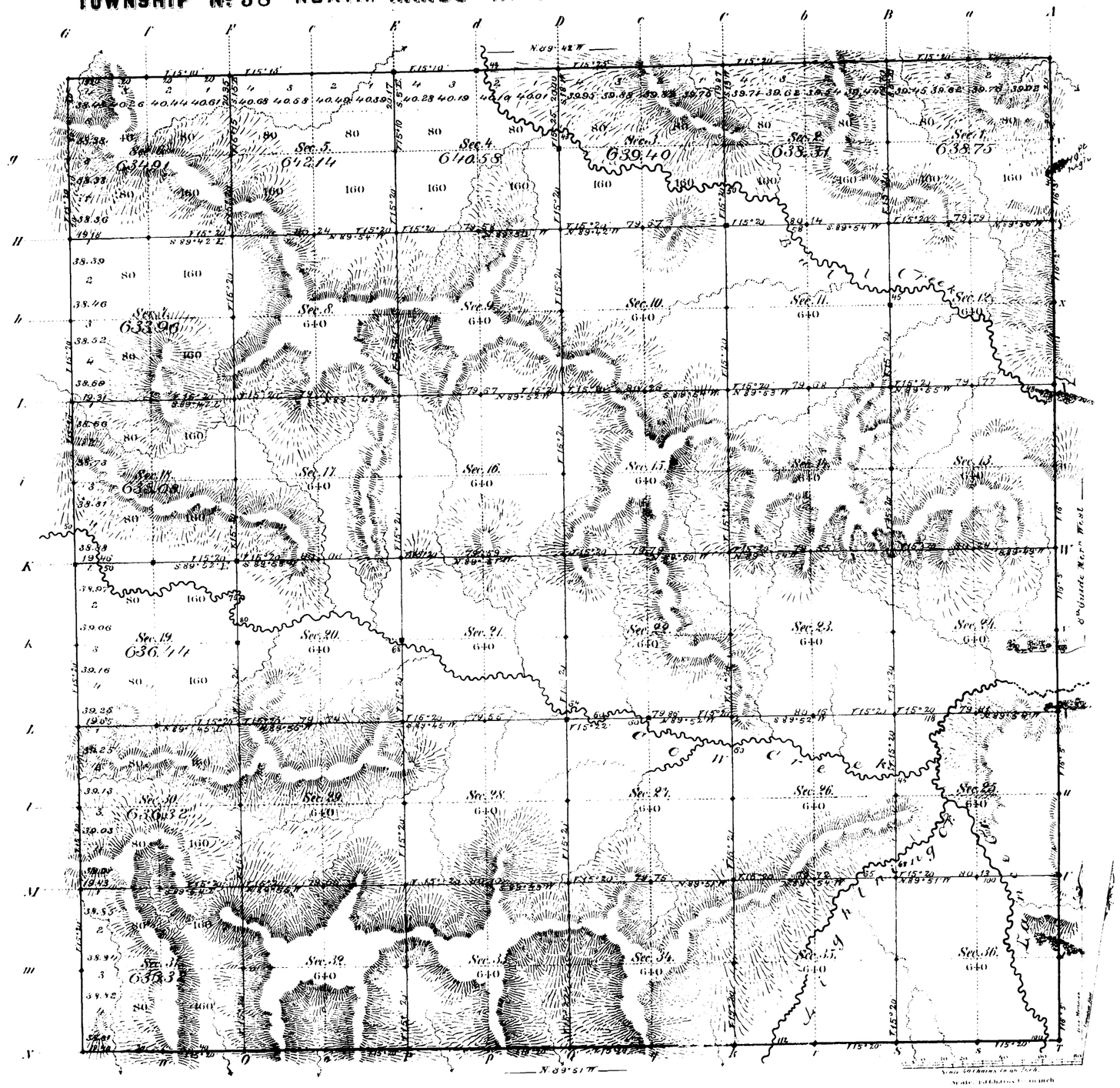

Total number of Acres 23011.21

Surveys Designated	By Whom Surveyed	Date of Contract	Amount of Surveys Mi.	Ch.	Lk.	When Surveyed	Magnetic Declination
S.W.&N. Township lines	J. E. Porter	May 15th 1882	17	78	60	May 19, 20 & 22, 1882. Dec. 25, 1882	15° 20' East
Subdivisions	W. H. Proctor	" " "	59	73	36	Jan. 2nd 1883	15° 20' " "
Connections							
8th Guide Mer. West	C. W. Brown	July 23, 1880	6	0	0	August 18, 1880	

The above Map of Township No. 38 North of Range No. 65 West of the Sixth Principal Meridian Wyoming Territory is strictly conformable to the field notes of the survey thereof on file in this Office, which have been examined and approved.

Surveyor General's Office,
Cheyenne Wyoming
March 14th 1883.

Edw. C. David
Dep. Gen.

A. Gast & Co. St. Louis M.

939

38 - 65

(10) Indirect

660

8TH GUIDE MERIDIAN WEST.

From the 8th to the 10th Standard Parallel N. between Ranges 64 & 65 W. of the 6th Pr. Mer.

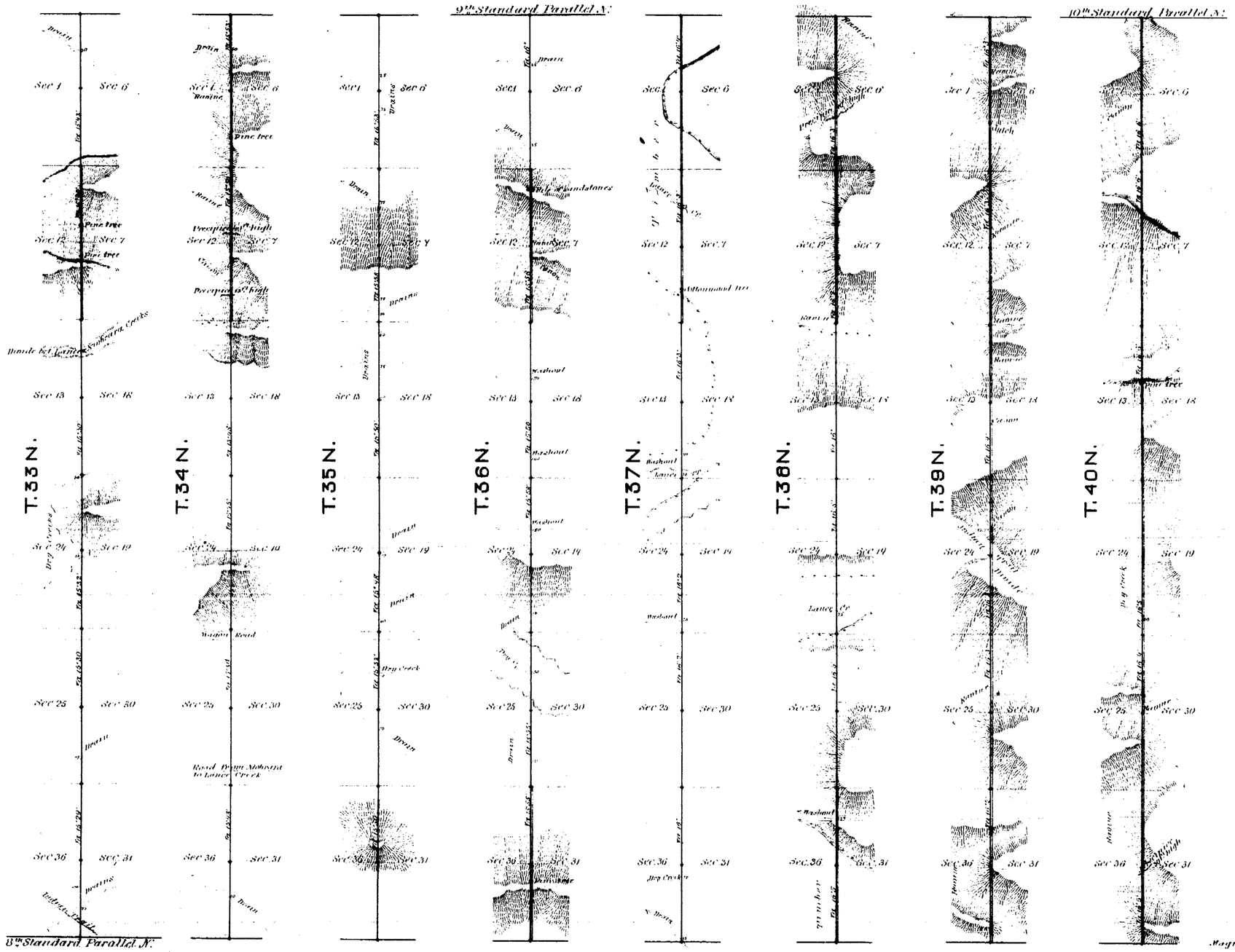

Scale, 40 chains to an inch

Surveys designated	By whom surveyed	Date of contract	Amount of surveys Mls.	Chs.	Lks.	When surveyed
8th Guide, Mer. West	Charles W. Brown	July 23rd 1880	48	00	00	August 1880

I hereby certify that the above diagram of the 8th Guide Meridian West or the 6th Principal Mer., from the 8th to the 10th Standard Parallel N. in Wyo. Ter. is strictly conformable to the field notes of the Survey thereof made in this office, which have been examined and approved.

Surveyor General's Office
Cheyenne, Wyo. Dec. 16th 1880

Edw. C. David
Surveyor General

(16)
Transcribed

accession no 1517

EXTERIOR LINES.

Scale 8 miles to 1 inch. Magnetic var. East.

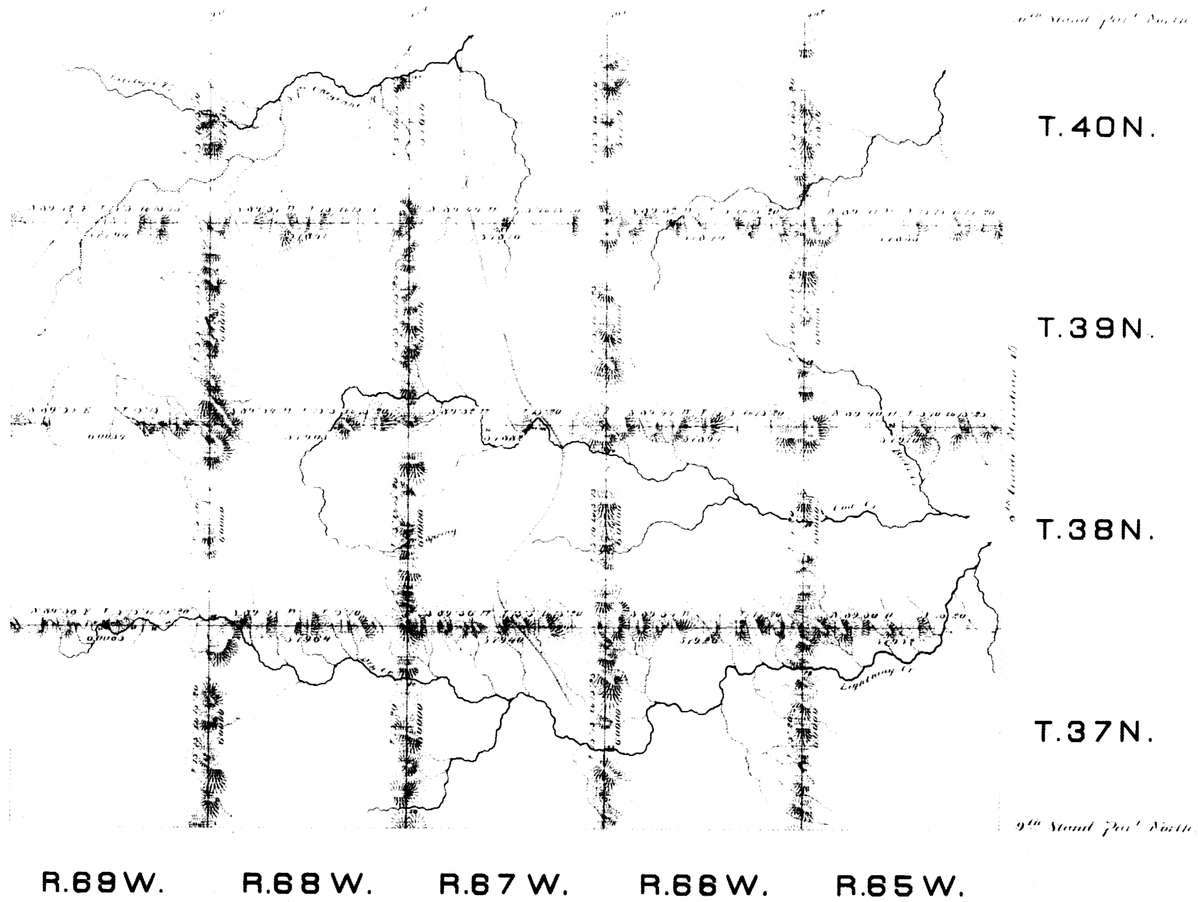

Surveys Designated	By Whom Surveyed	Date of Contract	Amount of Surveys Mls.	Chs.	Lks.	When Surveyed
Exterior lines	J. V. Parker	May 15, 1868	165	51	89	May 18 - June 19, 1868
Connections				24	56	

I hereby certify that the above diagram of the Exterior lines of Townships 37, 38, 39, 40 North, Ranges 65, 66, 67, 68 and 69 West of the Sixth Principal Meridian, Wyoming Territory, is strictly conformable to the field notes of the survey thereof on file in this Office which have been examined and approved.

Surveyor General's Office,
Cheyenne W.T. January 25th 1885.

Edw. C. David
Surveyor General.