1441

TOWNSHIP No. 39 NORTH. RANGE No. 81 WEST of the 6th Principal MERIDIAN.



Total number of Acres. 23155.28

Surveys Designated	By Whom Surveyed	Date of Contract	Amount of Surveys Mls	Chs	Lks	When Surveyed	Magnetic Declination
Township lines	C. W. Brown	July 23, 1880	24	04	33	Sept. 23, 29 & 34, and Octob. 1st 1880	15° 55' East
Subdivisions	W. C. Sampson	Octob. 27, 1881	60	11	48	April 6-13, 1882	15° 55'
Connections							

The above Map of Township No. 39 North Range No. 81 West of the Sixth Principal Meridian Wyoming Territory is strictly conformable to the field notes of the survey thereof on file in this Office, which have been examined and approved

Surveyor General's Office,
Cheyenne Wyoming
December 21st 1882

Edw. C. David
Sur. Genl.

A. Gast & Co. St. Louis Mo.

39 - 61

ORIGINAL

Accession No. 6091

TOWNSHIP No. 39 NORTH, RANGE No. 61 WEST OF THE SIXTH PRINCIPAL MERIDIAN, WYOMING.

DEPENDENT RESURVEY OF SECTIONS 1, 2, 11, 12, 13, 24 AND 25 WITH SUBDIVISION OF SECTION 2

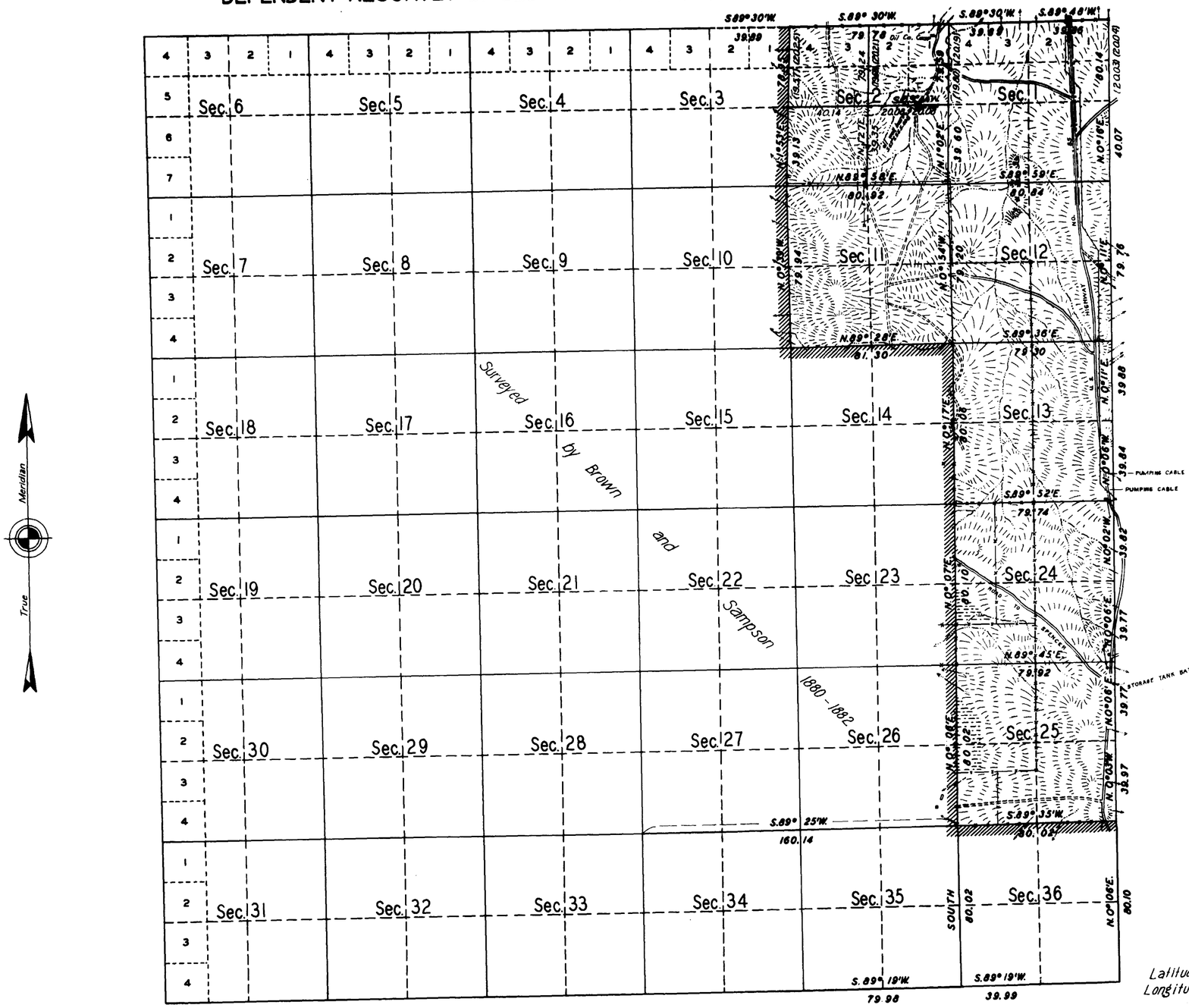

Scale: 40 Chains to an Inch

Area resurveyed 4505.97 Acres

LINES DESIGNATED	BY WHOM SURVEYED	GROUP NO.	GROUP DATE	MILEAGE MLS.	MILEAGE CHS.	WHEN SURVEYED BEGUN	WHEN SURVEYED COMPLETED
Exterior	Marvin J. Lytle	135	May 21, 1934	6	78.48	October 18, 1934	October 31, 1934
Subdivisional	"	"	"	15	79.44	October 18, 1934	October 31, 1934

E.C.L.

This plat of the resurvey of a portion of Township No. 39 North, Range No. 61 West, delineates a retracement and reestablishment of the lines of the original survey as shown on the plat approved December 21, 1882, in their true original position according to the best available evidence of the position of the original corners; all differences between the measurements shown on the original plat and those derived in the retracement have been distributed proportionally between accepted corners in accordance with surveying rules; reference will be made to the original plat for the showing of the areas.

Section 2 has been subdivided by survey into its quarter sections.

Resurvey authorized by Commissioner's letter "E" dated April 25, 1934.

Office of U.S. Supervisor of Surveys
Denver, Colorado, June 9, 1936.

The above plat of Township No. 39 North, Range No. 61 West of the Sixth Principal Meridian, Wyoming, is strictly conformable to the field notes of the resurvey thereof which have been examined and approved.

U.S. Supervisor of Surveys

Latitude 43° 18' N.
Longitude 104° 07.5' W.

DEPARTMENT OF THE INTERIOR
GENERAL LAND OFFICE

Washington, D.C., July 2, 1936.

The resurvey represented by this plat, having been correctly executed in accordance with the requirements of law and the regulations of this office, is hereby accepted.

Antonietta Frank
Assistant Commissioner

1062-A

Trans to Cheyenne L.O. Nov. 10, 1936.

39 - 61 Pwr

(10) Indexed

661

EXTERIOR LINES.

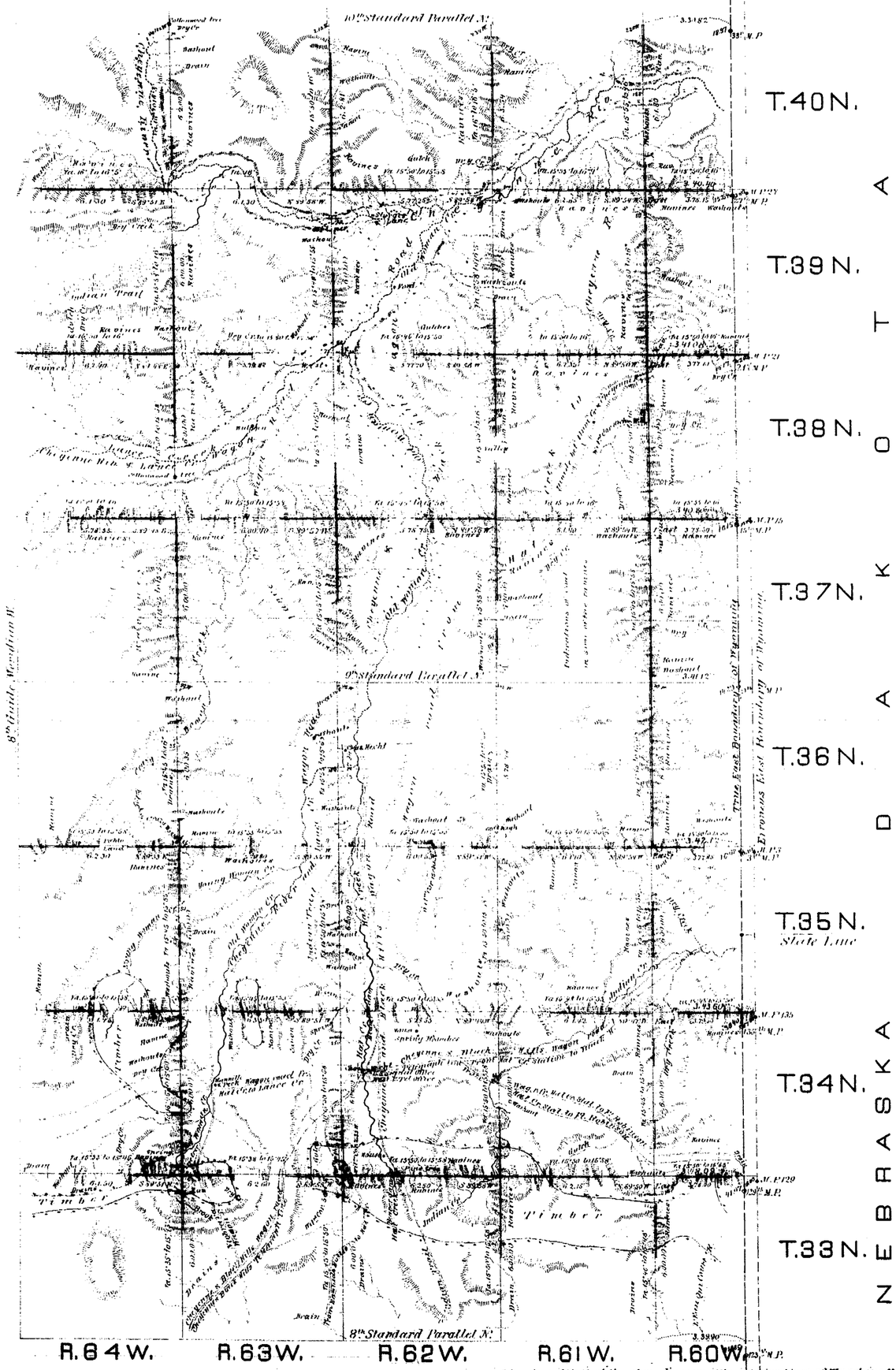

Surveys designated	By whom surveyed	Date of contract	Amount of surveys Mls	Chs	Lks	When surveyed
Township lines	Charles H. Brown	July 23, 1880	360	16	12	October 1880
Connections	"	"	1	19	31	"
Corrections in R.63W. (in red ink)	Charles H. Brown	May 9, 1881	2	16	91	July 13-14, 1881

I hereby certify that the above diagram of the exterior lines of Townships 33 to 40 N. 5th Ranges 60 to 64 West, of the 6th Prin. Mer. in Wyo. Ter. is strictly conformable to the field notes of the survey thereof on file in this Office, which have been examined and approved.

Surveyor General's Office
Cheyenne, Wyo. Dec. 16th 1880

Edw. C. David
Surveyor General.