1450

TOWNSHIP No. 39 NORTH. RANGE No. 64 WEST of the 6th Principal MERIDIAN.

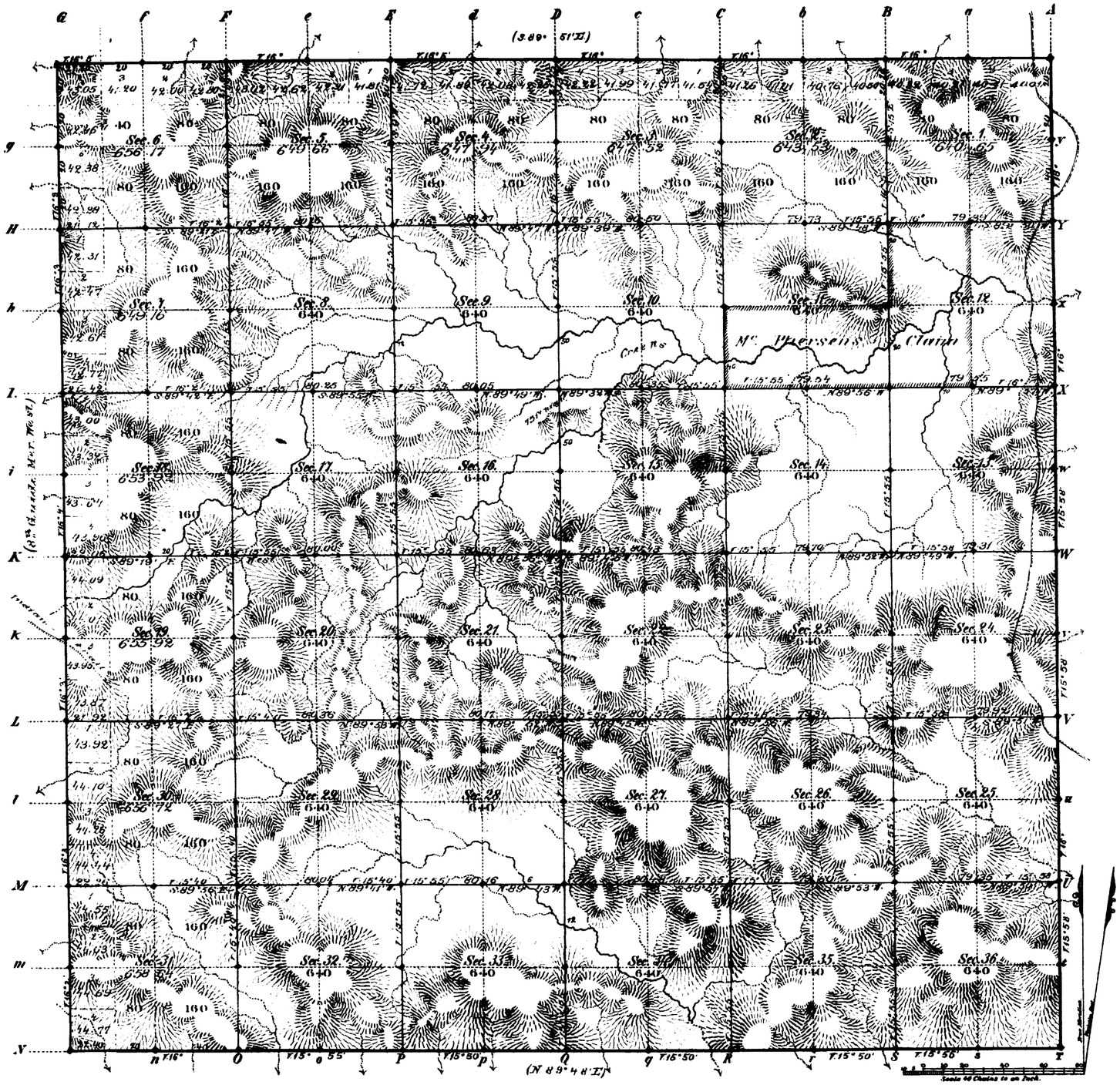

Total number of Acres. 23,159.83

Surveys Designated	By Whom Surveyed	Date of Contract	Amount of Surveys Mls. Chs. Lks.	When Surveyed	Magnetic Declination
S E N Township lines	C. W. Brown	July 23, 1880	18 03 70	Oct. 14, 15, 18, 1880	15° 54' East
Subdivisions	W. C. Sampson	Octob. 27, 1881	60 13 48	May 17-24, 1882	15° 55' "
Connections					
8th Guide Mer. W	C. W. Brown	July 23, 1880	6 00 00	August 18, 1880	

The above Map of Township No. 39 North Range No. 64 West of the Sixth Principal Meridian Wyoming Territory is strictly conformable to the field notes of the survey thereof on file in this Office, which have been examined and approved.

Surveyor General's Office,
Cheyenne Wyoming
December 21st 1882

Edw. C. David
Sur. Genl.

A. Gast & Co., St. Louis, Mo.

1071

39 - 64

(10) Indians 660

8TH GUIDE MERIDIAN WEST.

From the 8th to the 10th Standard Parallel N. between Ranges 64 & 65 W. of the 6th Pr. Mer.

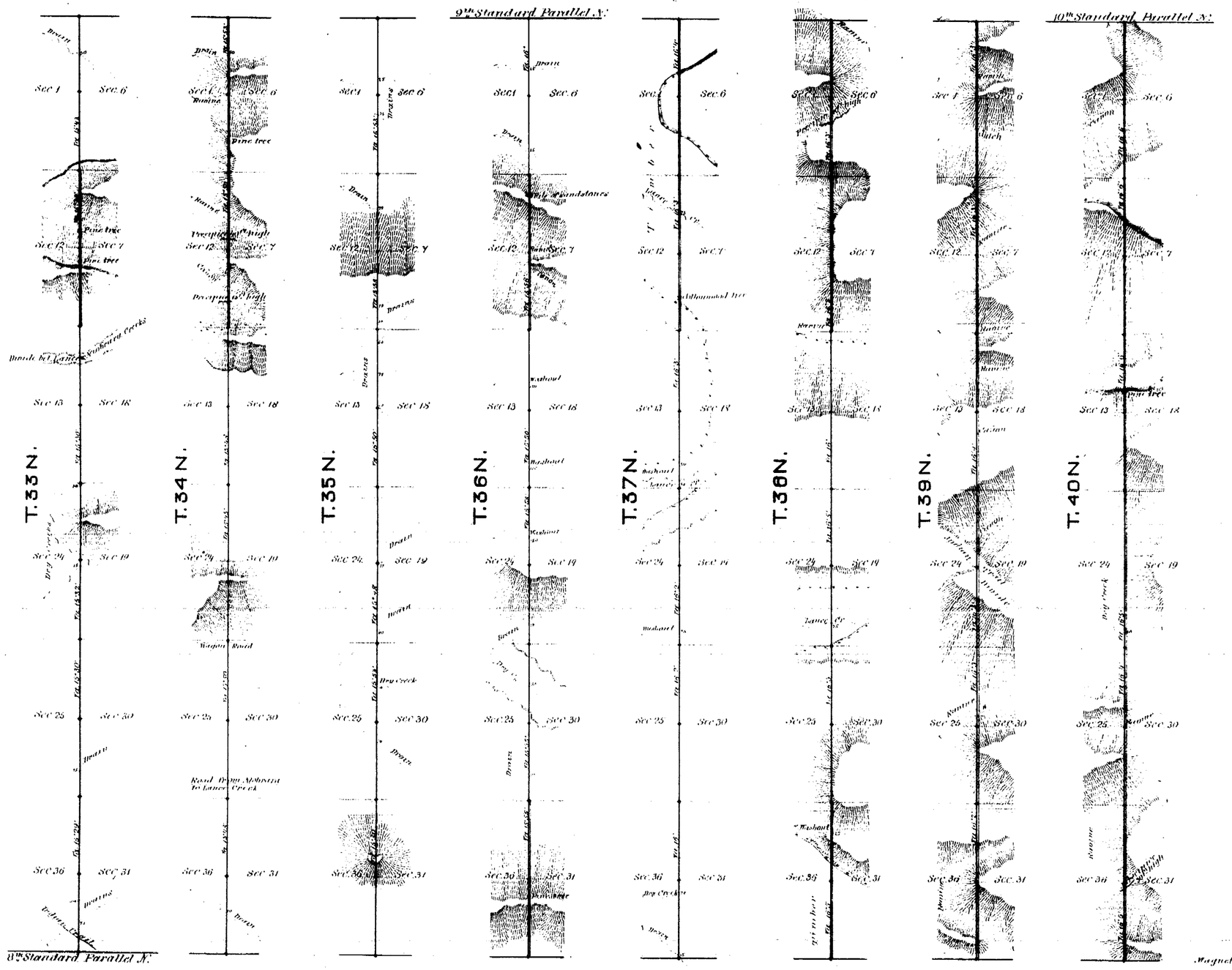

Surveys designated.	By whom surveyed.	Date of contract.	Amount of surveys. Mls.	Chs.	Lks.	When surveyed
8th Guide Mer. West	Charles W. Brown	July 23rd 1880	48.	00.	00.	August 1880

I hereby certify that the above diagram of the 8th Guide Meridian West of the 6th Principal Mer., from the 8th to the 10th Standard Parallel N. in Wyo. Ter. is strictly conformable to the field notes of the Survey there, of record in this office, which have been examined and approved.

Surveyor General's Office
Cheyenne, Wyo. Dec. 16th 1880

Edw. C. David
Surveyor General.

(10) Indexed

661

EXTERIOR LINES.

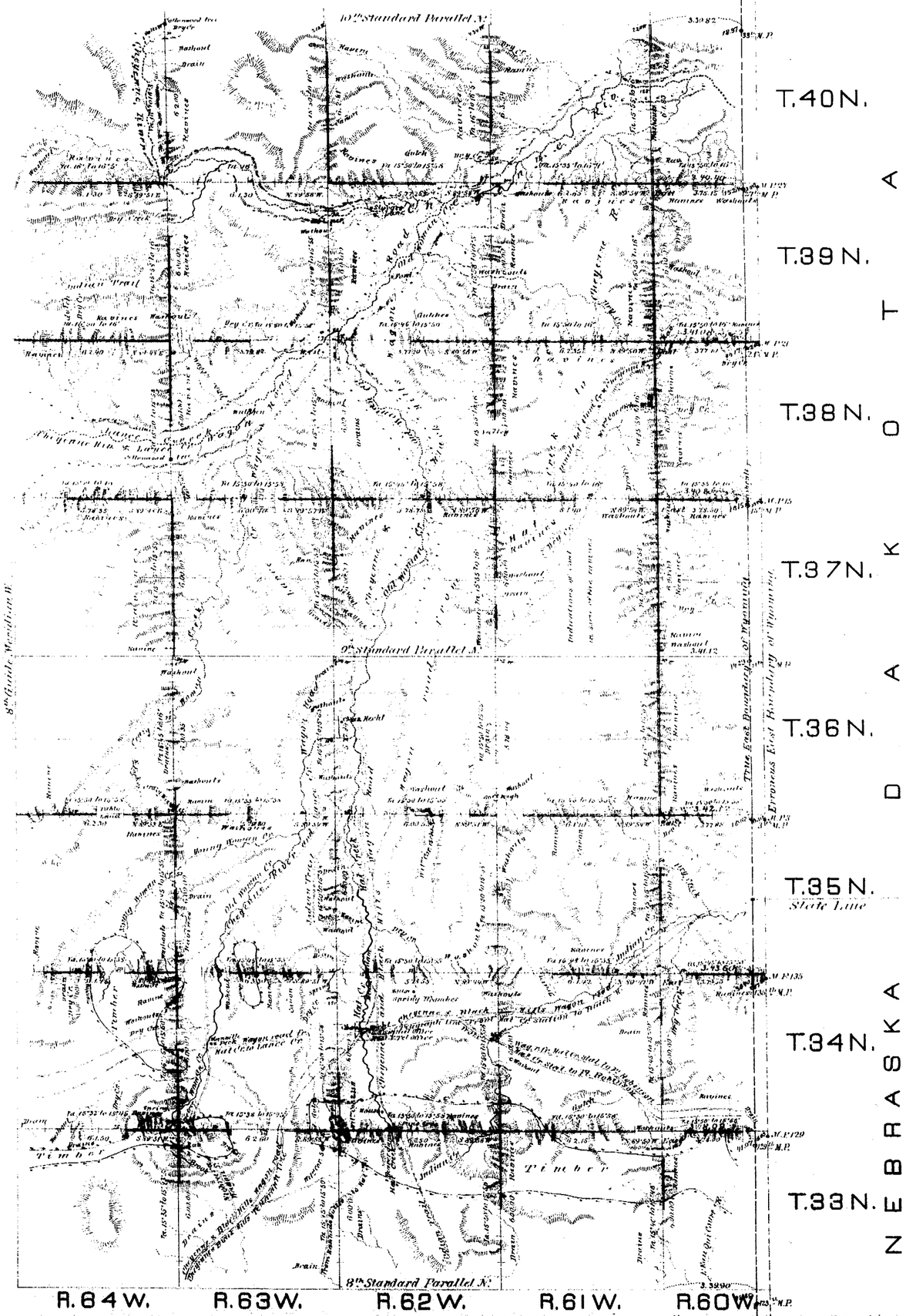

Surveys designated	By whom surveyed	Date of contract	Amount of surveys Mls	Chs	Lks	When surveyed
Township lines	Charles W. Brown	July 23, 1880	360	16	12	October 1880
Connections	"	"	1	19	31	"
Corrections in R.60W. on red ink.	Charles W. Brown	May 9 1881	2	16	91	July 13-14, 1881

I hereby certify that the above diagram of the exterior lines of Townships 33 to 40 North, Ranges 60 to 64 West, of the 6th Prl. Mer. in Wyo. Ter. is strictly conformable to the field notes of the survey, thereof on file in this Office, which have been examined and approved.

Surveyor General's Office
Cheyenne, Wyo. Dec. 16th 1880

Edw. C. David
Surveyor General.