accession no. 1274

TOWNSHIP No. 39 NORTH, RANGE No. 65 WEST of the 6th Principal MERIDIAN.

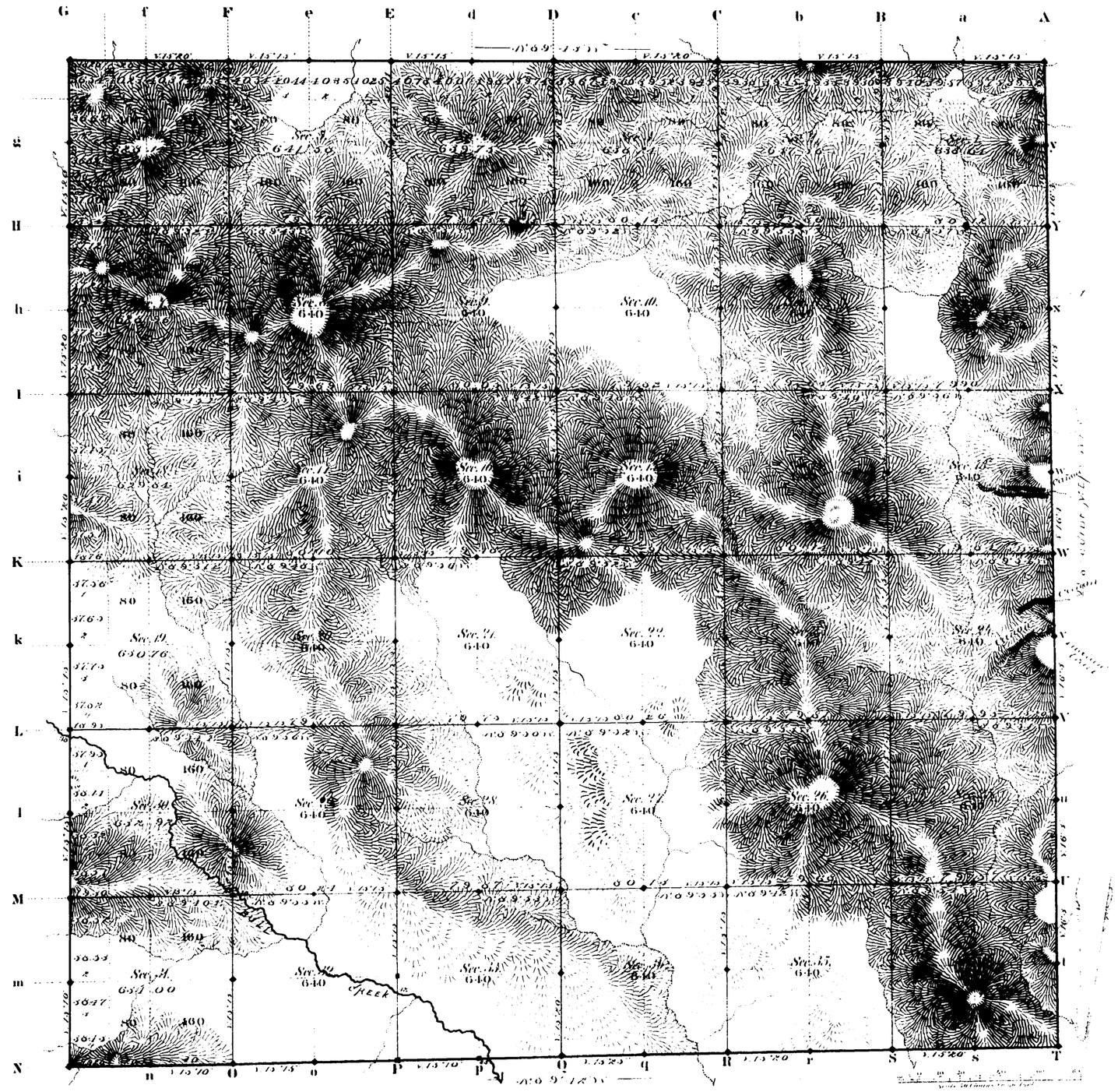

Total number of Acres 22,980.19

Surveys Designated	By Whom Surveyed	Date of Contract	Amount of Surveys Miles	Chs	Lks	When Surveyed	Magnetic Declination
N. & S. Township lines	J. F. Porter	May 15, 1882	17	77	10	May 22 to 25, 1882	15° 18' East
Subdivisions	W. H. Proctor	"	59	70	88	Oct. 11 to 19, 1882	15° 15' "
Connections							
8th Guide Merid.	C. W. Brown	July 25, 1880	6	0	0	May 18, 1880	

The above Map of Township No. 39 North Range No. 65 West of the Sixth Principal Meridian Wyoming Territory is strictly conformable to the field notes of the survey thereof on file in this Office, which have been examined and approved.

Surveyor General's Office
Cheyenne Wyoming
March 14th 1883

Edw. C. David
Surv. Genl.

39 - 65

(16) Transcribed

accession no. 1517

EXTERIOR LINES.

Scale 3 miles to 1 inch. Magnetic Var. East.

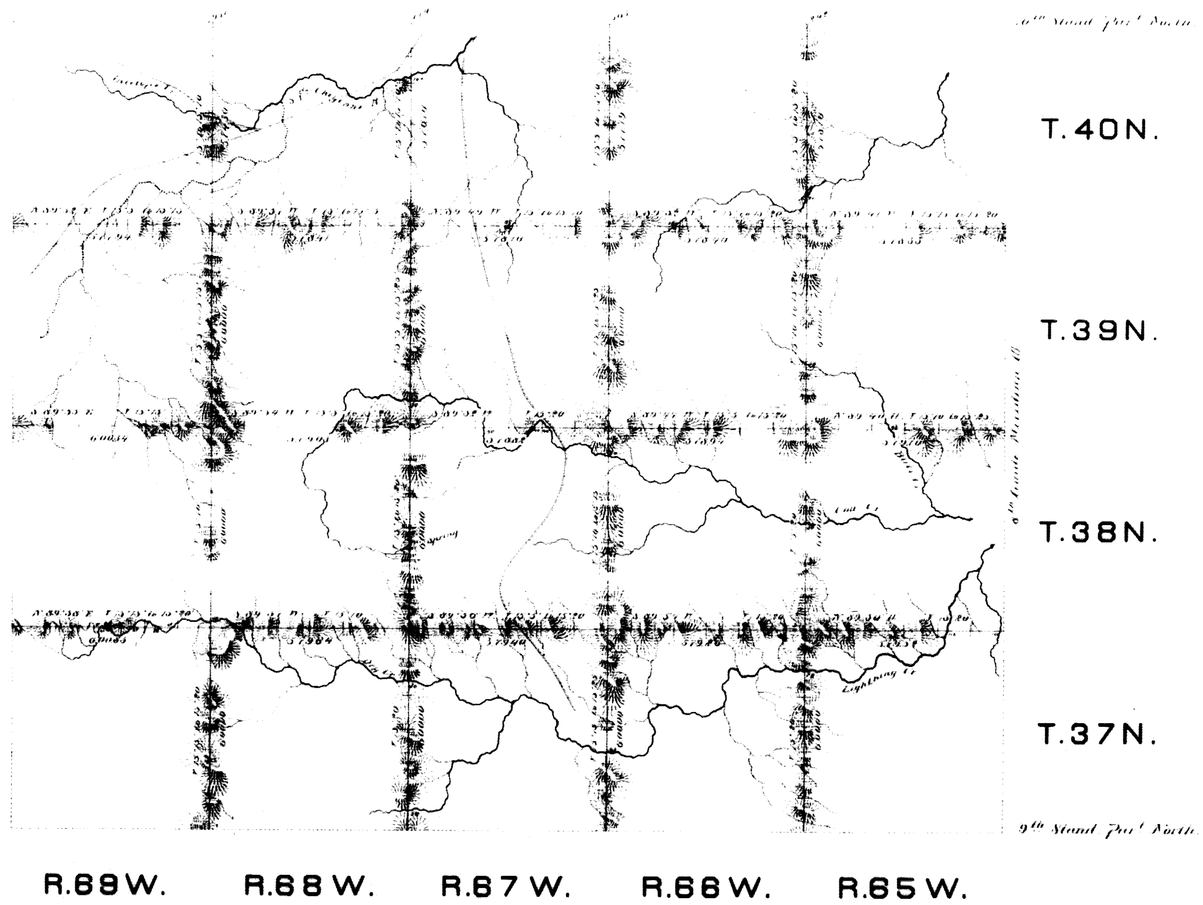

Surveys Designated	By Whom Surveyed	Date of Contract	Amount of Surveys miles	chains	links	When Surveyed
Exterior Lines	J. E. Porter	May 15, 1868	185	51	69	May 18 June 19, 1868
Connections	. . .	. . .		24	56	. . .

I hereby certify that the above diagram of the Exterior Lines of Townships 37, 38, 39, 40 North, Ranges 65, 66, 67, 68 and 69 West of the Sixth Principal Meridian, Wyoming Territory, is strictly conformable to the field notes of the survey thereof on file in this Office which have been examined and approved.

Surveyor General's Office,
Cheyenne W.T. January 25th 1869.

Edw. L. Davis
Surveyor General.

(10) Indian 660

8TH GUIDE MERIDIAN WEST.

From the 8th to the 10th Standard Parallel N. between Ranges 64 & 65 W. of the 6th Pr. Mer.

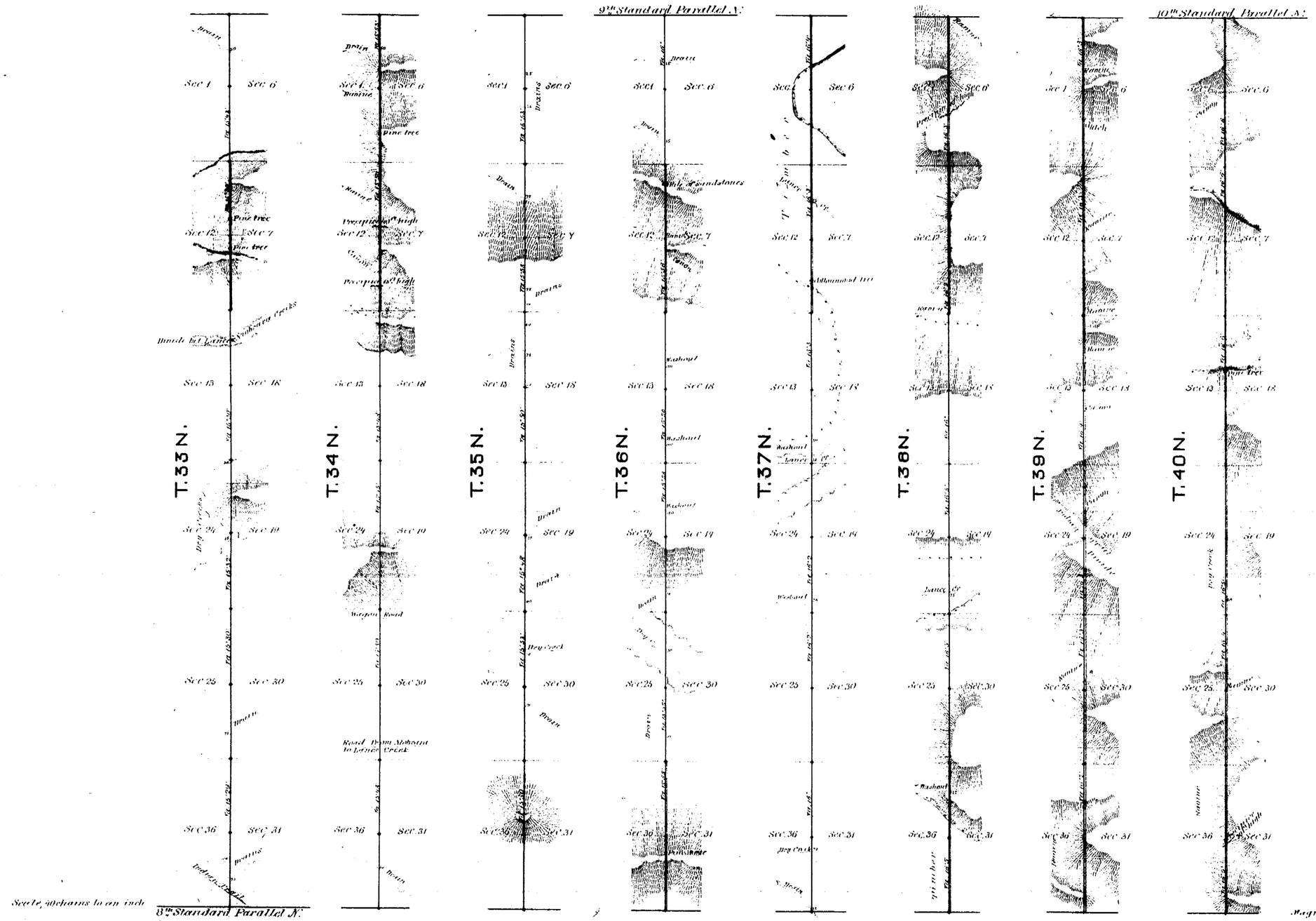

Surveys designated	By whom surveyed	Date of contract	Amount of surveys Mls.	Chs.	Lks.	When surveyed
8th Guide Mer. West	Charles W. Brown	July 23rd 1880	48.	00.	00.	August 1880

I hereby certify that the above diagram of the 8th Guide Meridian West of the 6th Principal Mer., from the 8th to the 10th Standard Parallel N. in Wyo. Ter. is strictly conformable to the field notes of the Survey there of, on file in this office, which have been examined and approved.

Surveyor General's Office
Cheyenne, Wyo. Dec 16th 1880

Edw. C. David
Surveyor General.