Accession No. 1056

TOWNSHIP No. 40 NORTH. RANGE No. 61 WEST of the 6th Principal MERIDIAN.

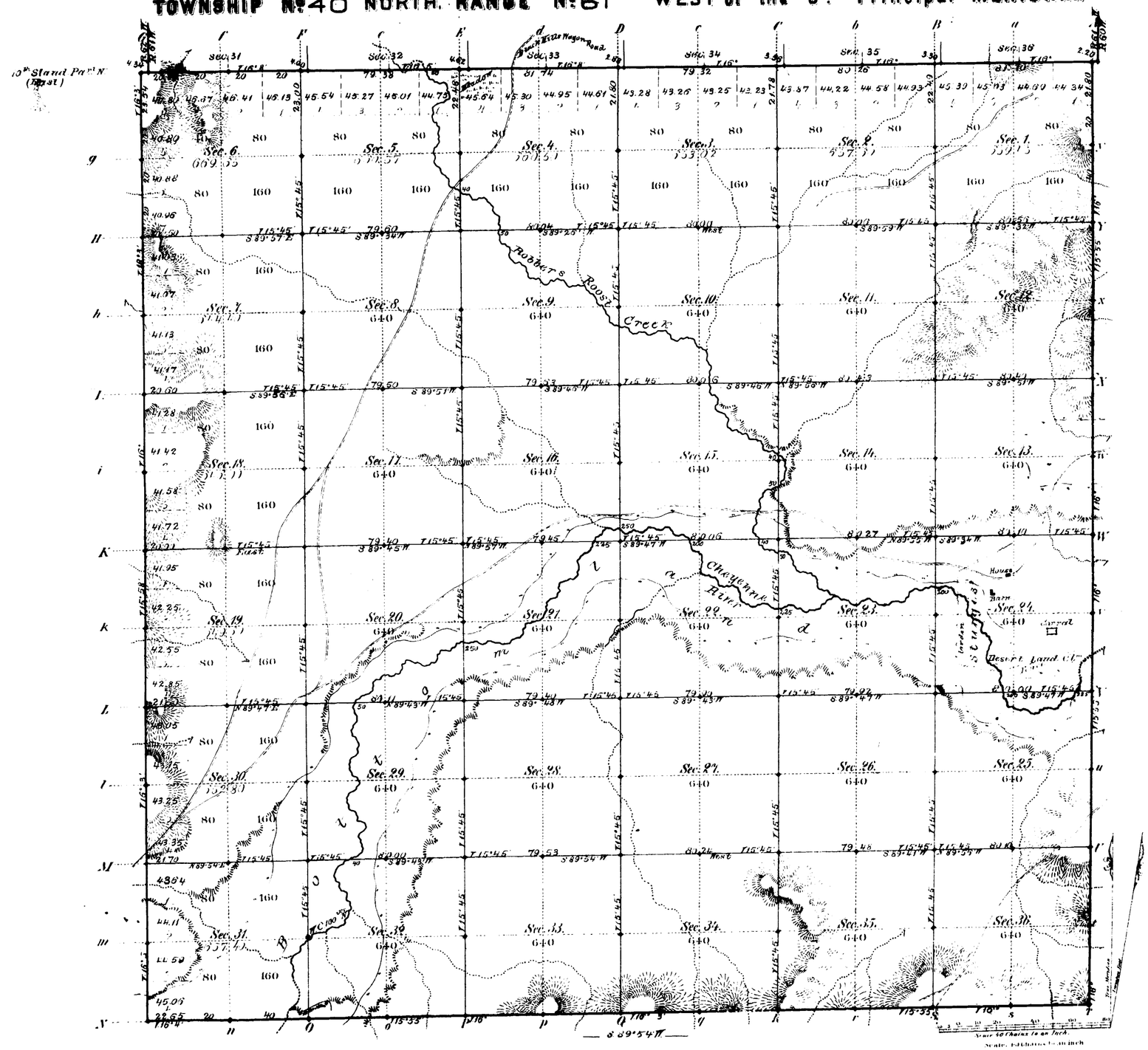

Total number of Acres 23210.99

Surveys Designated	By Whom Surveyed	Date of Contract	Amount of Surveys Mi.	Ch.	Lks.	When Surveyed	Magnetic Declination
E.S.&W. Township-lines	C. W. Brown	July 23, 1880	18	7	99	Sept. 26, & Oct. 1, 1880	15°.55' East
Subdivisions	Black & Brown	May 9, 1881	60	14	99	Aug. 27 31, 1881	15°.45' " "
Connections	" " "	" " "		18	36	" " "	
10th Stand Par. N	C. W. Brown	July 23, 1880	6	2	14	Aug. 22 & 23, 1880	

The above Map of Township No. 40 North of Range No. 61 West of the Sixth Principal Meridian Wyoming Territory is strictly conformable to the field notes of the survey thereof on file in this Office, which have been examined and approved.

Surveyor General's Office.
Cheyenne Wyoming
April 14th 1882

Edw. C. Baird
Sur. Genl.

A. Gast & Co. St. Louis Mo.

40 - 61

Accession No 6090

ORIGINAL

TOWNSHIP No. 40 NORTH, RANGE No. 61 WEST OF THE SIXTH PRINCIPAL MERIDIAN, WYOMING.

DEPENDENT RESURVEY OF SECTIONS 35 AND 36

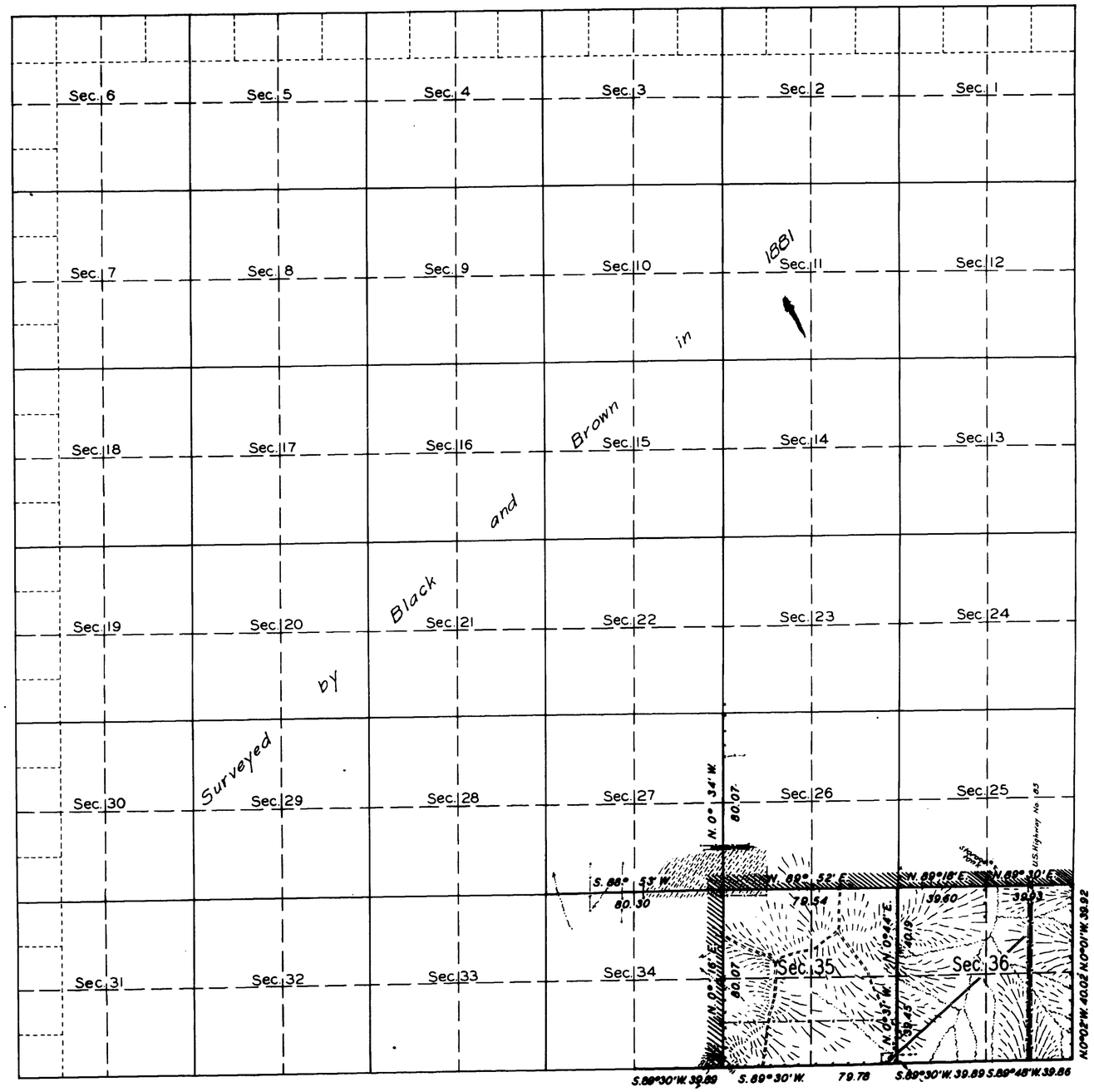

This plat of the resurvey of a portion of Township No. 40 North, Range No. 61 West, delineates a retracement and reestablishment of the lines of the original survey as shown on the plat approved April 14, 1882, in their true original position according to the best available evidence of the position of the original corners; all differences between the measurements shown on the original plat and those derived in the retracement have been distributed proportionally between accepted corners in accordance with surveying rules; reference will be made to the original plat for the showing of the areas.

Resurvey authorized by Commissioner's letter "E" 1543268, dated April 25, 1934.

LATITUDE. 43° 23' N.
LONGITUDE. 104° 07.5' W.

SCALE: 40 CHAINS TO AN INCH

AREA RESURVEYED, 1280 ACRES

LINES DESIGNATED	BY WHOM SURVEYED	GROUP		MILEAGE		WHEN SURVEYED	
		NO.	DATE			BEGUN	COMPLETED
EXTERIOR	MARVIN J. LYTLE	135	MAY 21, 1934	2	79.47	OCTOBER 29, 1934	OCTOBER 30, 1934
SUBDIVISIONAL	"	"	"	3	78.78	"	"

Office of U.S. Supervisor of Surveys
Denver, Colorado, June 9, 1936

The above plat of Township No. 40 North, Range No. 61 West, of the Sixth Principal Meridian, Wyoming, is strictly conformable to the field notes of the resurvey thereof which have been examined and approved.

[signature]
U.S. Supervisor of Surveys.

DEPARTMENT OF THE INTERIOR
GENERAL LAND OFFICE
Washington, D.C., July 2, 1936.

The resurvey represented by this plat, having been correctly executed in accordance with the requirements of law and the regulations of this office, is hereby accepted.

Antoinette Funk
Assistant Commissioner.

744-A

Trans. to Cheyenne L.O.
Nov. 10, 1936

40 - 61

(10) Indexed

661

69

EXTERIOR LINES.

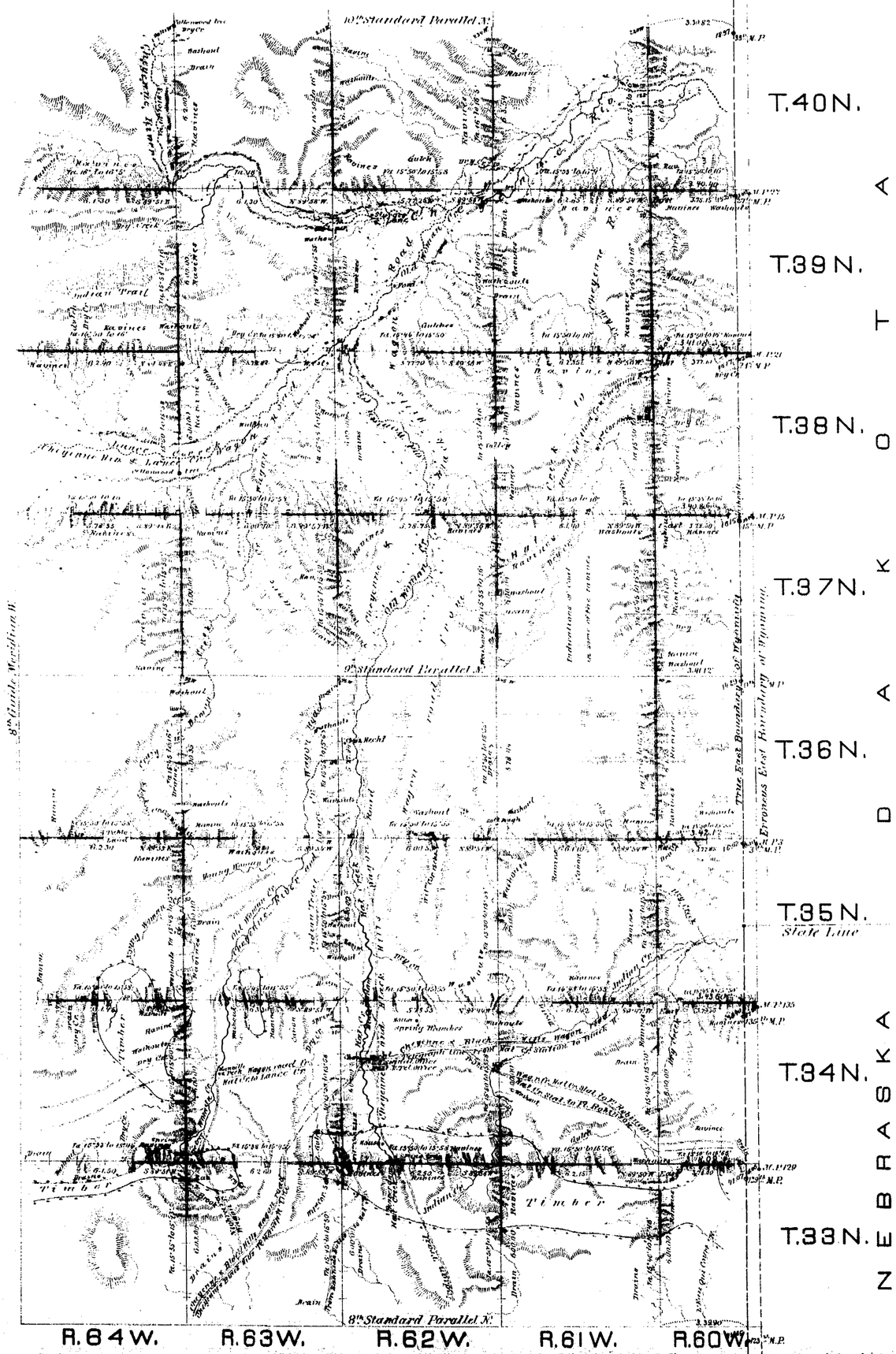

Surveys designated	By whom surveyed	Date of contract	Amount of surveys Mls.	Chs.	Lks.	When surveyed
Township lines	Charles H. Brown	July 23, 1880	360	16	12	October 1880
Connections	"	"	1	19	31	"
Corrections in H.G.O.W. (in red ink)	Charles H. Brown	May 9, 1881	2	16	91	July 10–14, 1881

I hereby certify that the above diagram of the exterior lines of Townships 38 to 40 North, Ranges 60 to 64 West, of the 6th Prin. Mer. in Wyo. Ter. is strictly conformable to the field notes of the survey, thereof on file in this Office, which have been examined and approved.

Surveyor General's Office
Cheyenne, Wyo. Dec. 16th 1880

Edw. C. David
Surveyor General.

550