1145

TOWNSHIP No. 41 NORTH. RANGE No. 61 WEST of the 6th Principal MERIDIAN.

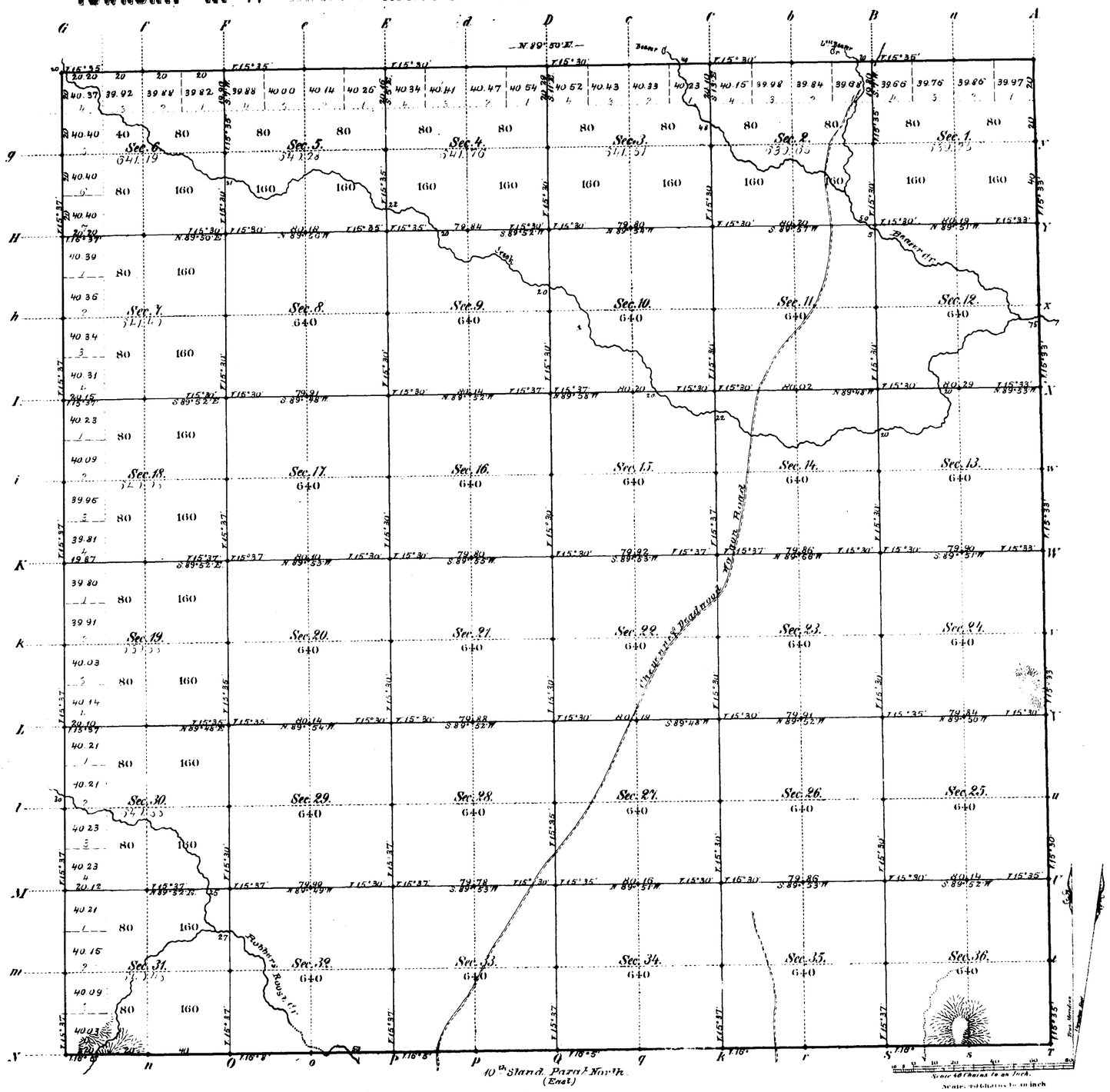

Total number of Acres. 23,046.36

Surveys Designated	By Whom Surveyed	Date of Contract	Amount of Surveys Mls	Chs	Lks	When Surveyed	Magnetic Declination
E.W.&N. Township lines	Hanson & Follman	May 6, 1881	18	0	20	May 27, and June 2-3, 1881	15° 35' East
Subdivisions	Hanson & Carson	" " "	60	0	93	July 25-30, 1881	15° 35' East
Connections							
10th Stand Pral N	Charles W Brown	July 23, 1880	6	0	0	Aug 22 & 23, 1880	

The above Map of Township No. 41 North of Range No. 61 West of the Sixth Principal Meridian Wyoming Territory is strictly conformable to the field notes of the survey thereof on file in this Office, which have been examined and approved.

Surveyor General's Office.
Cheyenne Wyoming
August 3rd 1882

Edw. C. David
Sur. Genl.

A. Gast & Co., St. Louis Mo.

41 - 61

(10)

Indexed

662

70

NINTH & TENTH STANDARD PARALLELS NORTH.

From the 8th Guide Meridian West, to the E. Boundary of Wyoming, bet. Tps. 36 & 37, and 40 & 41 North, in Ranges 60 to 64 inclusive, W. of the 6th Principal Meridian.

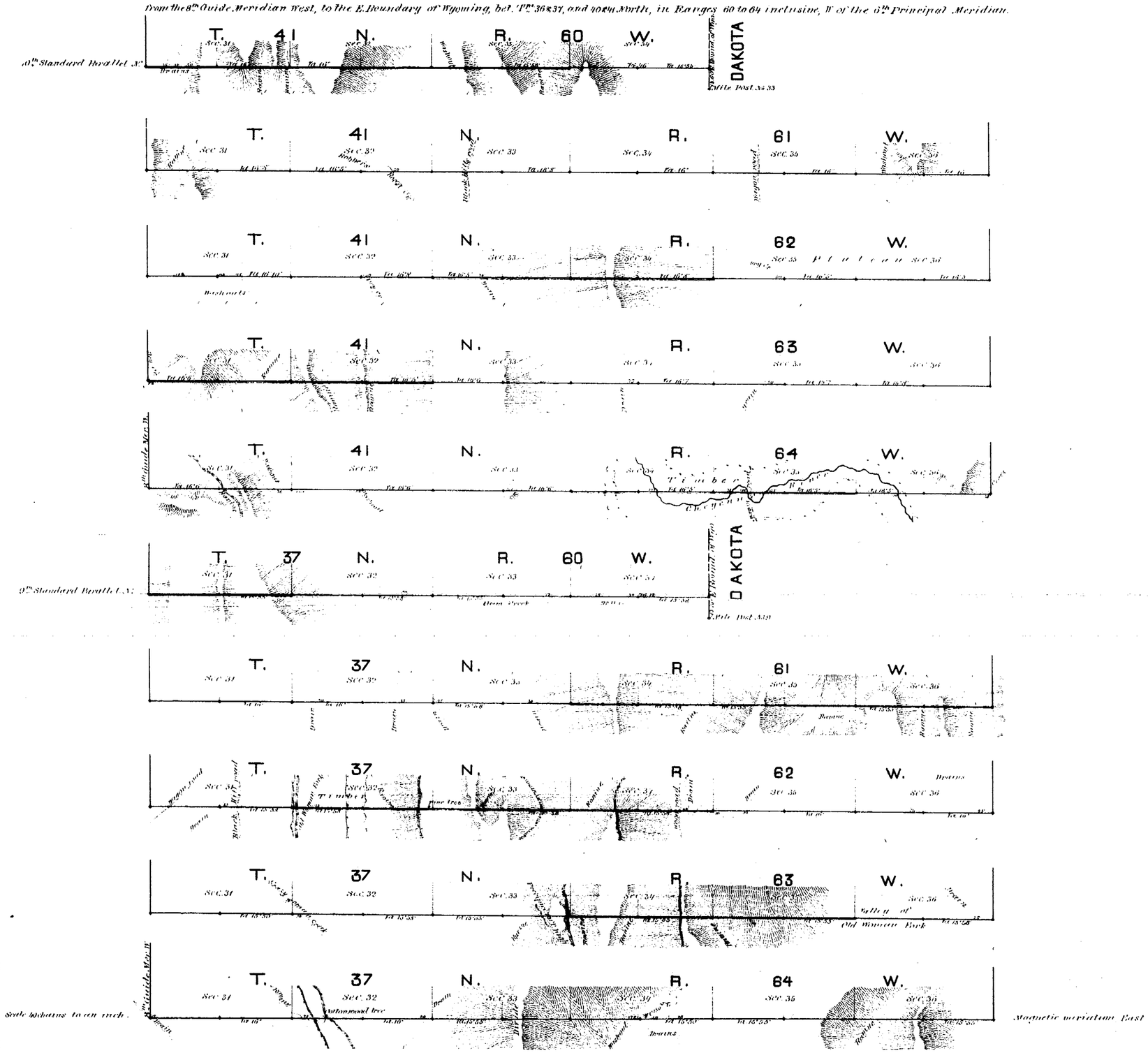

Surveys designated	By whom surveyed	Date of contract	Amount of surveys Miles	Chains	Links	When surveyed
9th & 10th Stand.d Par.s N.	Charles W. Brown	July 23rd 1880	55.	73.	57.	August 1880
Corrections	" " "	" " "	0.	26.	88.	" " "

I hereby certify that the above diagram of the 9th & 10th Standard Parallels North, from the 8th Guide Mer. W. to the E. B.dy of Wyo., betw. Tps. 36 & 37, and 40 & 41 North, in Rgs. 60 to 64 inclusive, West of the 6th Principal Mer. Wyoming Territory, is strictly conformable to the field notes of the survey thereof, on file in this office, which have been examined and approved.

Surveyor General's Office
Cheyenne Wyo. Dec. 16th 1880.

Edw. C. David
Surveyor General

(14) accession No 1223

EXTERIOR LINES.

Scale 3 miles to an inch. Magn Variat East

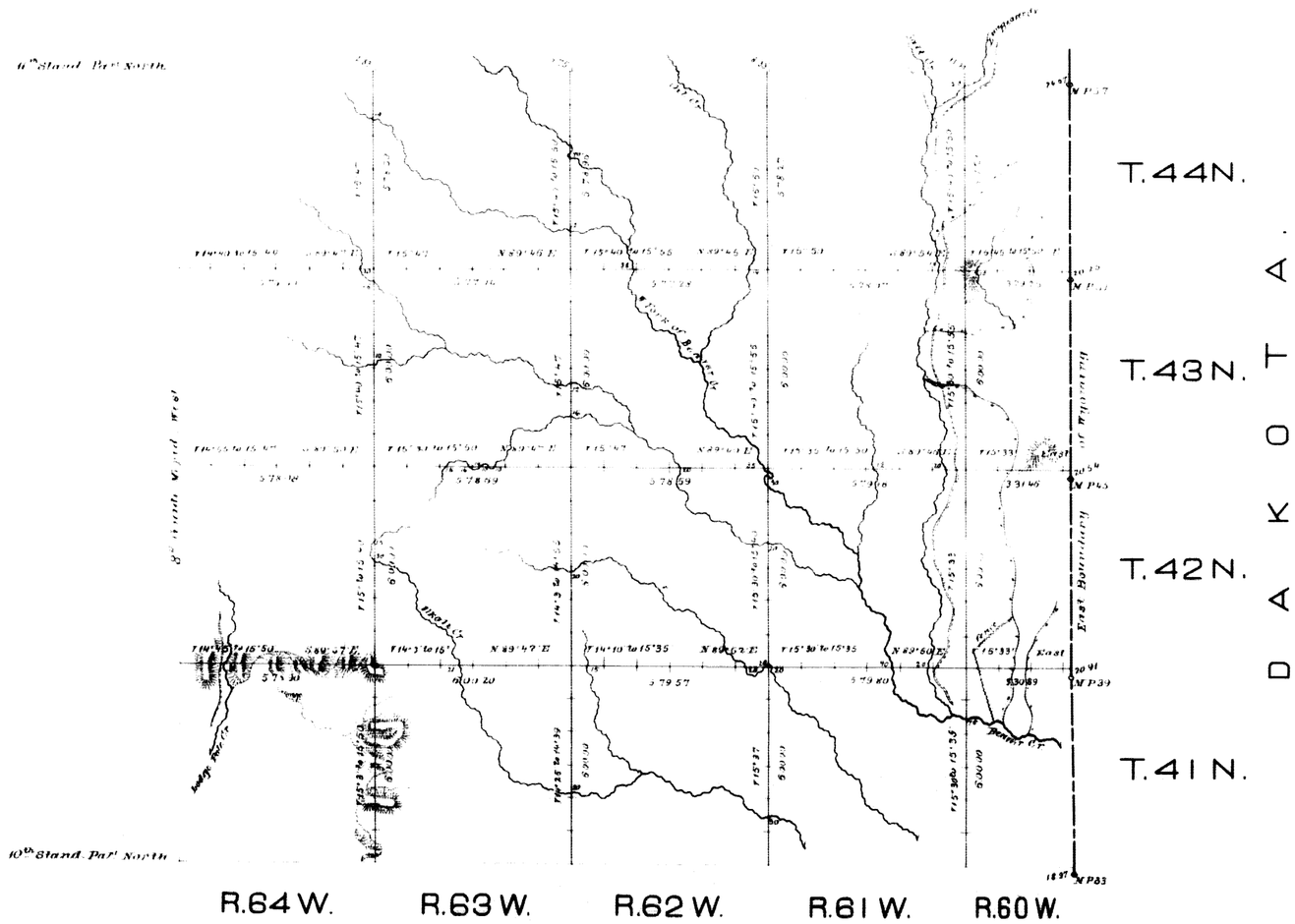

Surveys Designated	By whom surveyed	Date of Contract	Amount of Surveys mls	chs	lks	When surveyed
Exterior lines	Hanson & Fellman	May 6, 1881	177	70	54	May 16 - June 9, 1881
Connections	" " "	" " "	1	9	61	" " "

895

I hereby certify, that the above diagram of the exterior lines of Townships 41 to 44 N. incl. Ranges 60 to 64 incl. West of the 6th Principal Meridian, Wyoming Territ. is strictly conformable to the field notes of the survey thereof on file in this Office, which have been examined and approved.

Surveyor General's Office
Cheyenne, Wyo. August 12th 1882.

Edw. C. David
Surveyor General