1143

# TOWNSHIP No. 41 NORTH. RANGE No. 63 WEST of the 6th Principal MERIDIAN.




Total number of Acres 23,053.91

| Surveys Designated | By Whom Surveyed | Date of Contract | Amount of Surveys Mi. | Ch. | Lk. | When Surveyed | Magnetic Declination |
|---|---|---|---|---|---|---|---|
| W.E.&N. Township-lines | Hanson & Fallman | May 6, 1881 | 18 | 0 | 10 | May 16, 21 & 22, 1881 | 14° 45' East |
| Subdivisions | Hanson & Carson | " " " | 50 | 2 | 59 | Aug. 8, 13, 1881 | 14° 50' " " |
| Connections | | | | | | | |
| 10th Stand. Par. N | C. W. Brown | July 23, 1880 | 6 | 0 | 0 | Aug. 20 & 21, 1880 | |

The above Map of Township No. 41 North of Range No. 63 West of the Sixth Principal Meridian Wyoming Territory is strictly conformable to the field notes of the survey thereof on file in this Office, which have been examined and approved.

Surveyor General's Office,
Cheyenne Wyoming
August 3rd 1882

Edw. C. David
Sur. Gen.

A. Gast & Co. St. Louis Mo.

41 - 63

(10)
Indexed

662

70

# NINTH & TENTH STANDARD PARALLELS NORTH.

*from the 8th Guide Meridian West, to the E. Boundary of Wyoming, bet. Tps. 36 & 37, and 40 & 41 North, in Ranges 60 to 64 inclusive, W. of the 6th Principal Meridian.*

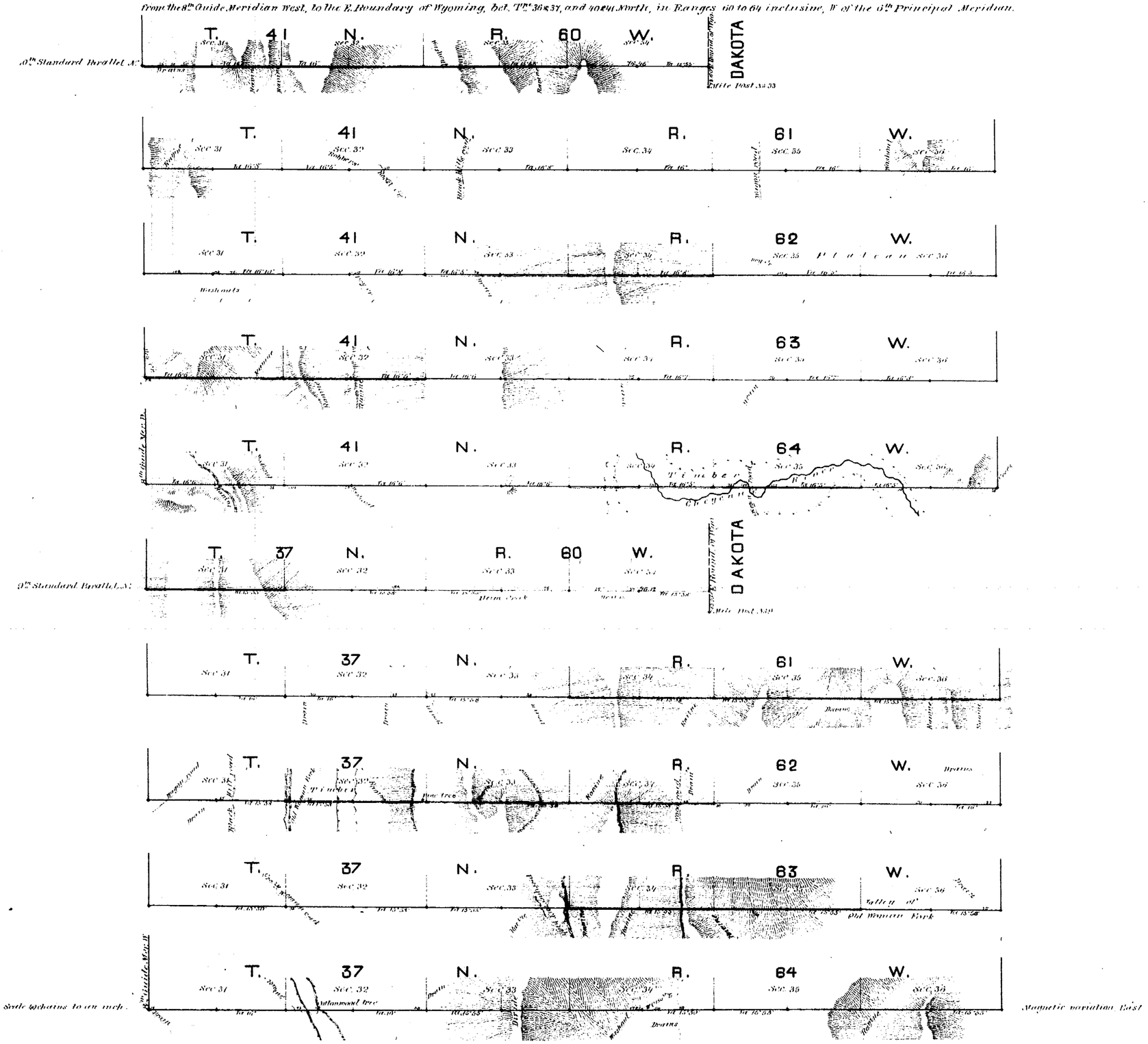


| Surveys designated | By whom surveyed | Date of contract | Amount of surveys Mls. Chs. Lks. | When surveyed |
|---|---|---|---|---|
| 9th & 10th Stand. Par. N. | Charles W. Brown | July 23rd 1880 | 55. 72. 57. | August 1880 |
| Corrections | " " " | " " " | 0. 26. 88. | " " " |

I hereby certify that the above diagram of the 9th & 10th Standard Parallels North, from the 8th Guide Mer. W. to the E. B.dy of Wyo., betw. Tps. 36 & 37, and 40 & 41 North, in Rgs. 60 to 64 inclusive, West of the 6th Principal Mer. Wyoming Territory, is strictly conformable to the field notes of the survey thereof, on file in this office, which have been examined and approved.

Surveyor General's Office
Cheyenne, Wyo. Dec. 16th 1880.

Edw. C. David
Surveyor General

(14) accession No 1223



# EXTERIOR LINES.

*Scale 3 miles to an inch.* *Magn. Variat. East*

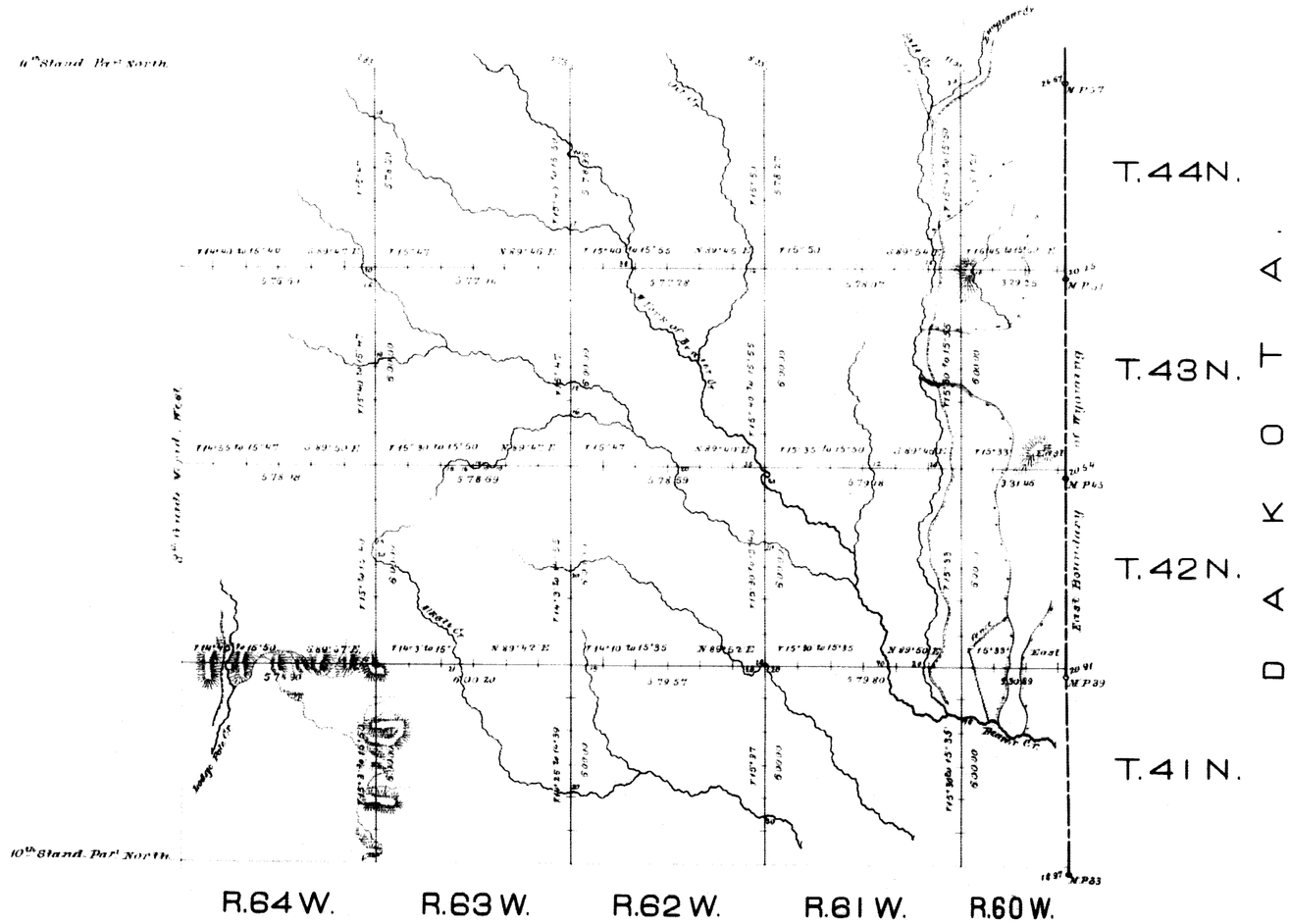


| Surveys Designated. | By whom surveyed. | Date of Contract. | Amount of Surveys | | | When surveyed. |
|---|---|---|---|---|---|---|
| | | | miles | chs | lks | |
| Exterior lines | Hanson & Fullman | May 6, 1881 | 177 | 70 | 54 | May 16 - June 9, 1881 |
| Connections | " " " | " " " | 1 | 9 | 61 | " " " |

895

*I hereby certify, that the above diagram of the exterior lines of Townships 41 to 44 N. incl. Ranges 60 to 64 incl. West of the 6th Principal Meridian, Wyoming Territ. is strictly conformable to the field notes of the survey thereof on file in this Office, which have been examined and approved.*

*Surveyor Generals Office*
*Cheyenne, Wyo. August 17th 1882.*

Edw. C. David
*Surveyor General.*