(14)

1158

TOWNSHIP No. 41 NORTH. RANGE No. 64 WEST of the 6th Principal MERIDIAN.

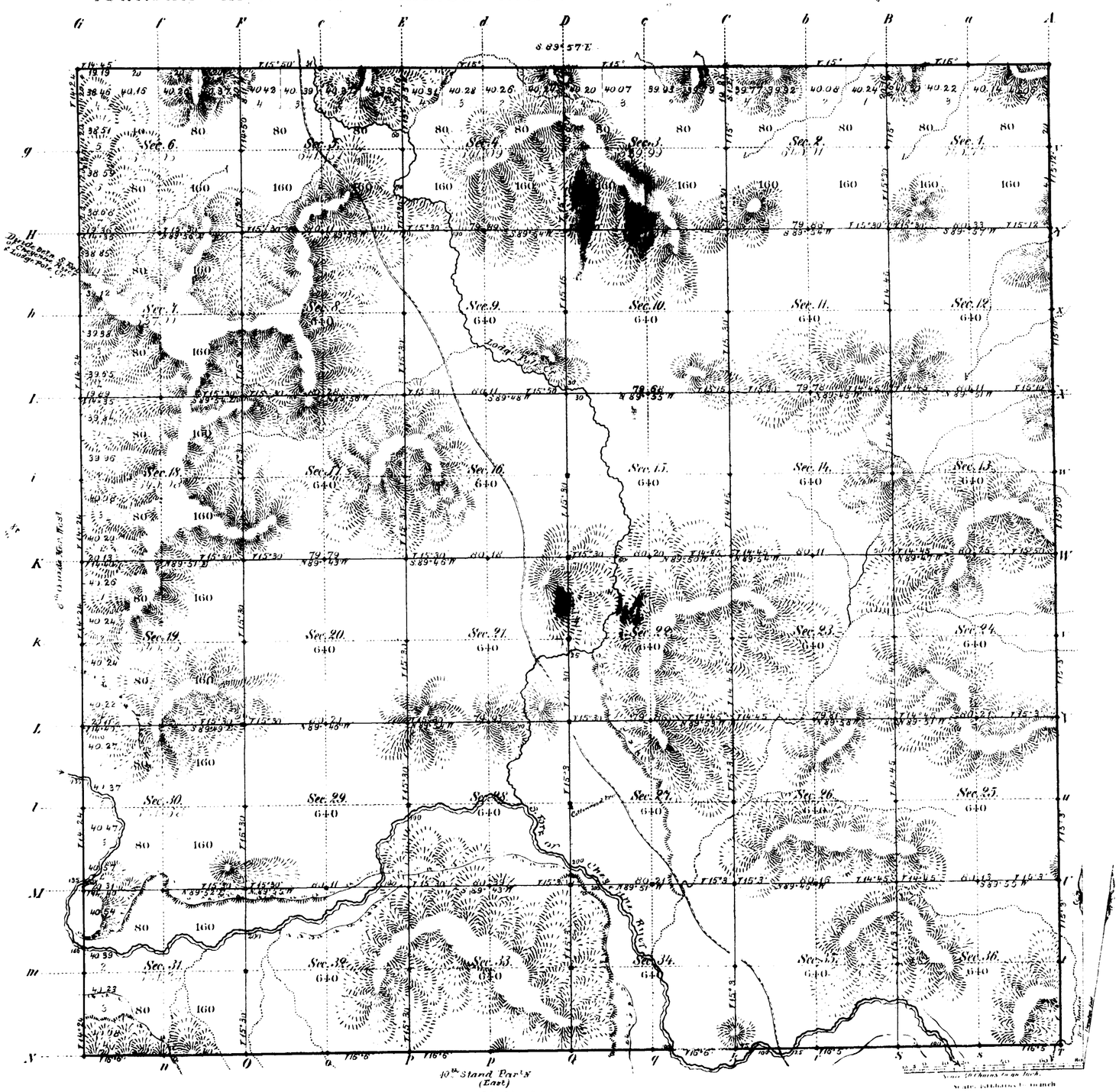

Total number of Acres. 23,039.31

Surveys Designated	By Whom Surveyed	Date of Contract	Amount of Surveys Mi.	Ch.	Lk.	When Surveyed	Magnetic Declination
E. & N. Township-lines	Hanson & Fullman	May 6, 1881	11	79	19	May 15, 1881	15° 15' East
Subdivisions	Hanson & Carson	" " "	60	2	44	Aug 15 22, 1881	15° 30' " "
Connections							
8th Guide Mer. W	Edw. F. Stable	August 12, 1880	6	0	0	Sept. 22, 1880	
10th Stand Par'l N	C. W. Brown	July 23, 1880	6	0	0	Aug. 19, 1880	

The above Map of Township No. 41 North of Range No. 64 West of the Sixth Principal Meridian Wyoming Territory is strictly conformable to the field notes of the survey thereof on file in this Office, which have been examined and approved.

Surveyor General's Office, Edw. C. Davis Sur. Gen.l

Cheyenne Wyoming

August 3rd 1882

A. Gast & Co., St. Louis Mo.

837

41 - 64

(14) accession No 1223

60

EXTERIOR LINES.

Scale 3 miles to an inch. Magn Variat East

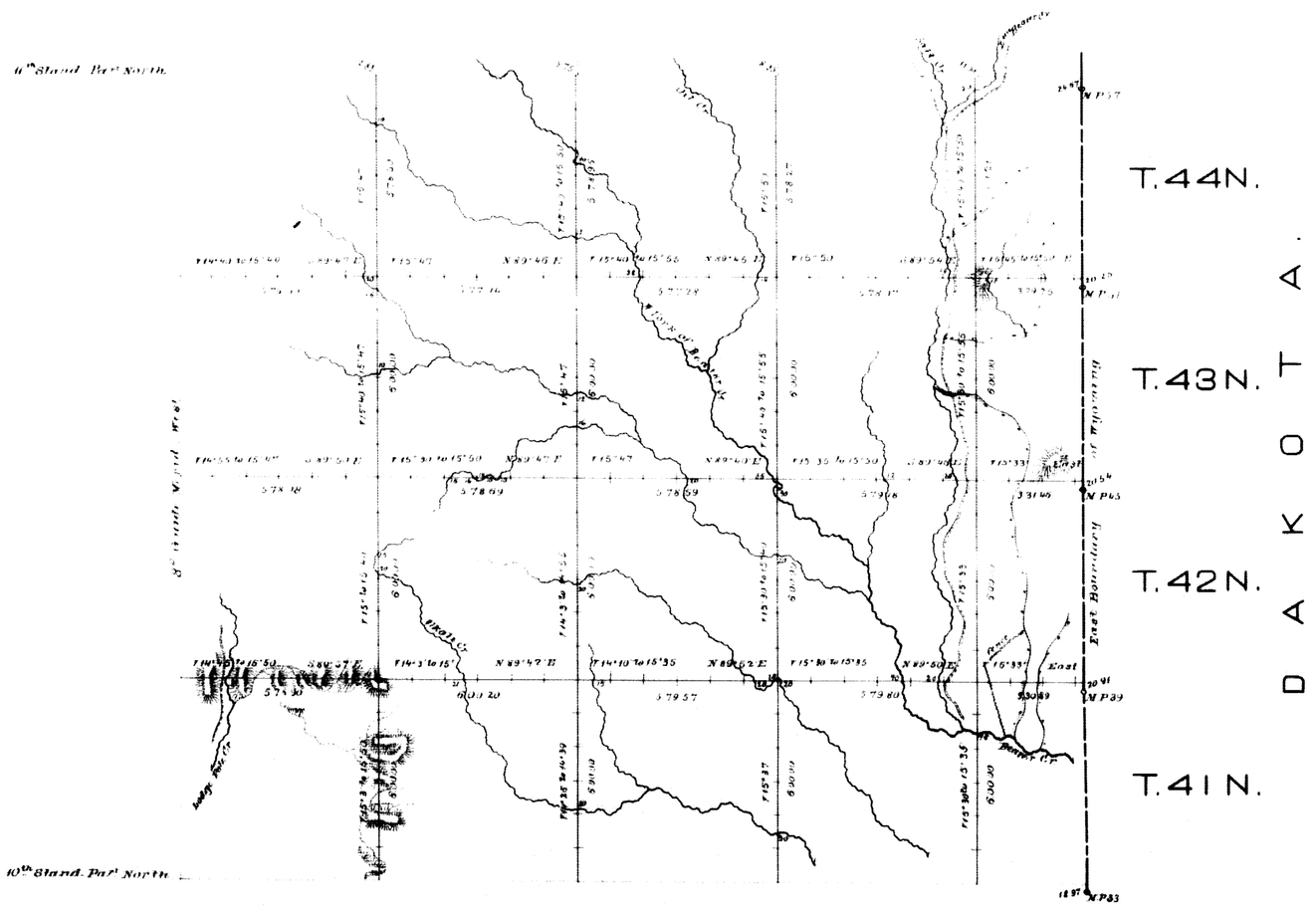

Surveys Designated.	By whom surveyed.	Date of Contract.	Amount of Surveys			When surveyed.
			mls	chs.	lks	
Exterior lines	Hanson & Fellman	May 6, 1881	177	78	54	May 16 - June 9, 1881
Connections	" " "	" " "	1	9	61	" " "

895

I hereby certify, that the above diagram of the exterior lines of Townships 41 to 44 N. incl. Ranges 60 to 64 incl. West of the 6th Principal Meridian, Wyoming Territ. is strictly conformable to the field notes of the survey thereof on file in this Office, which, have been examined and approved.

Surveyor Generals Office
Cheyenne, Wyo. August 17th 1882.

Edw. C. Davis
Surveyor General.

(10)
Indexed

662

70

NINTH & TENTH STANDARD PARALLELS NORTH.

from the 8th Guide Meridian West, to the E. Boundary of Wyoming, bet. T^s 36 & 37, and 40 & 41 North, in Ranges 60 to 64 inclusive, W. of the 6th Principal Meridian.

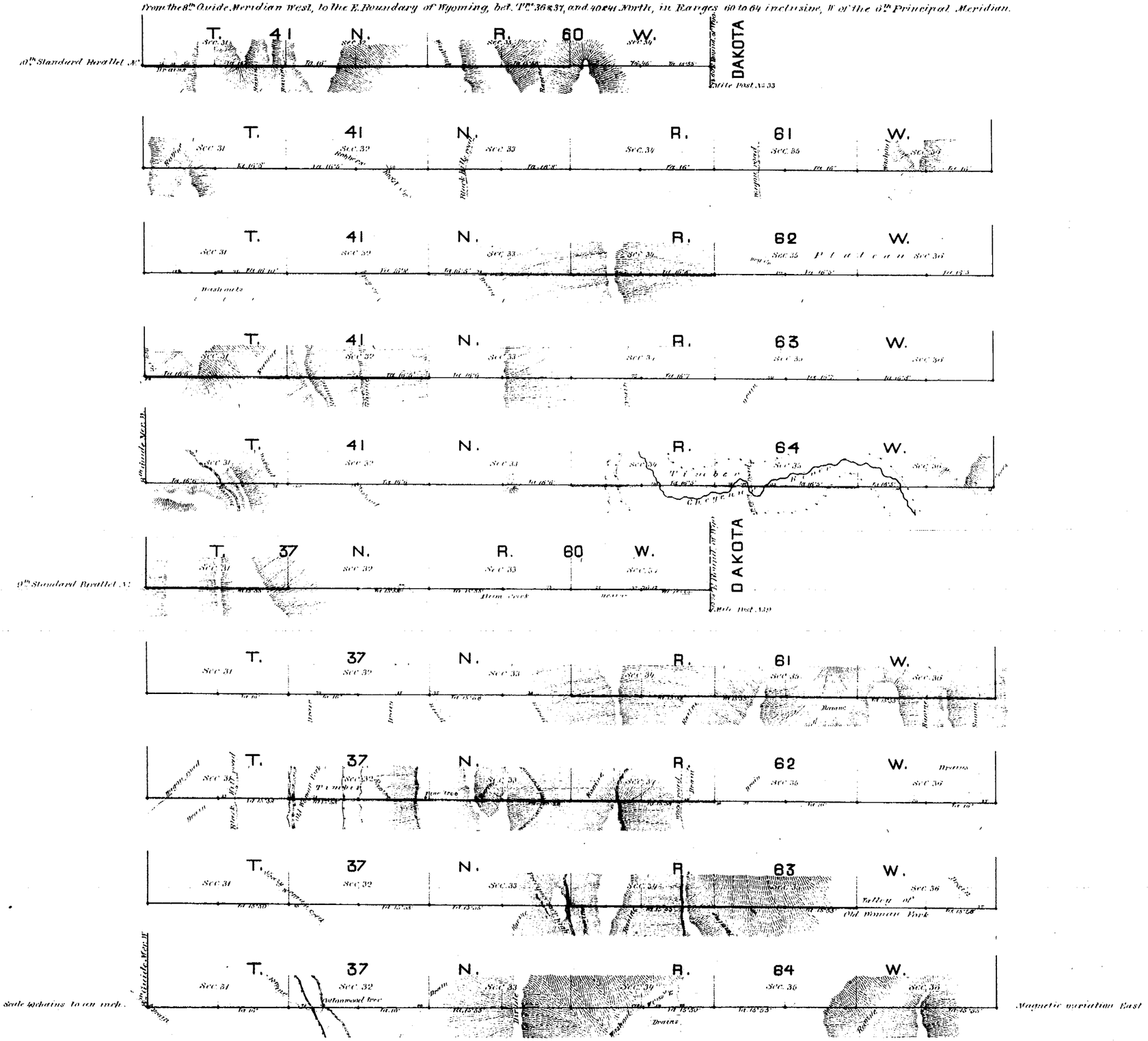

Surveys designated	By whom surveyed	Date of contract	Amount of surveys	When surveyed
9th & 10th Stand^d Par^ls N.	Charles W. Brown	July 23rd 1880	55 72 57	August 1880
Corrections	" " "	" " "	0 26 88	" " "

I hereby certify that the above diagram of the 9th & 10th Standard Parallels North, from the 8th Guide Mer. W. to the E. B^dy of Wyo, betw. T^s 36 & 37, and 40 & 41 North, in R^gs 60 to 64 inclusive, West of the 6th Principal Mer. Wyoming Territory, is strictly conformable to the field notes of the survey thereof, on file in this office, which have been examined and approved.

Surveyor General's Office
Cheyenne, Wyo Dec. 16th 1880

Edw. C. David
Surveyor General.

(11) Indexed 753

8TH GUIDE MERIDIAN WEST.

from the 10th to the 12th Standard Parallels North, between Ranges 64 and 65 West of the 6th Prin. Meridian

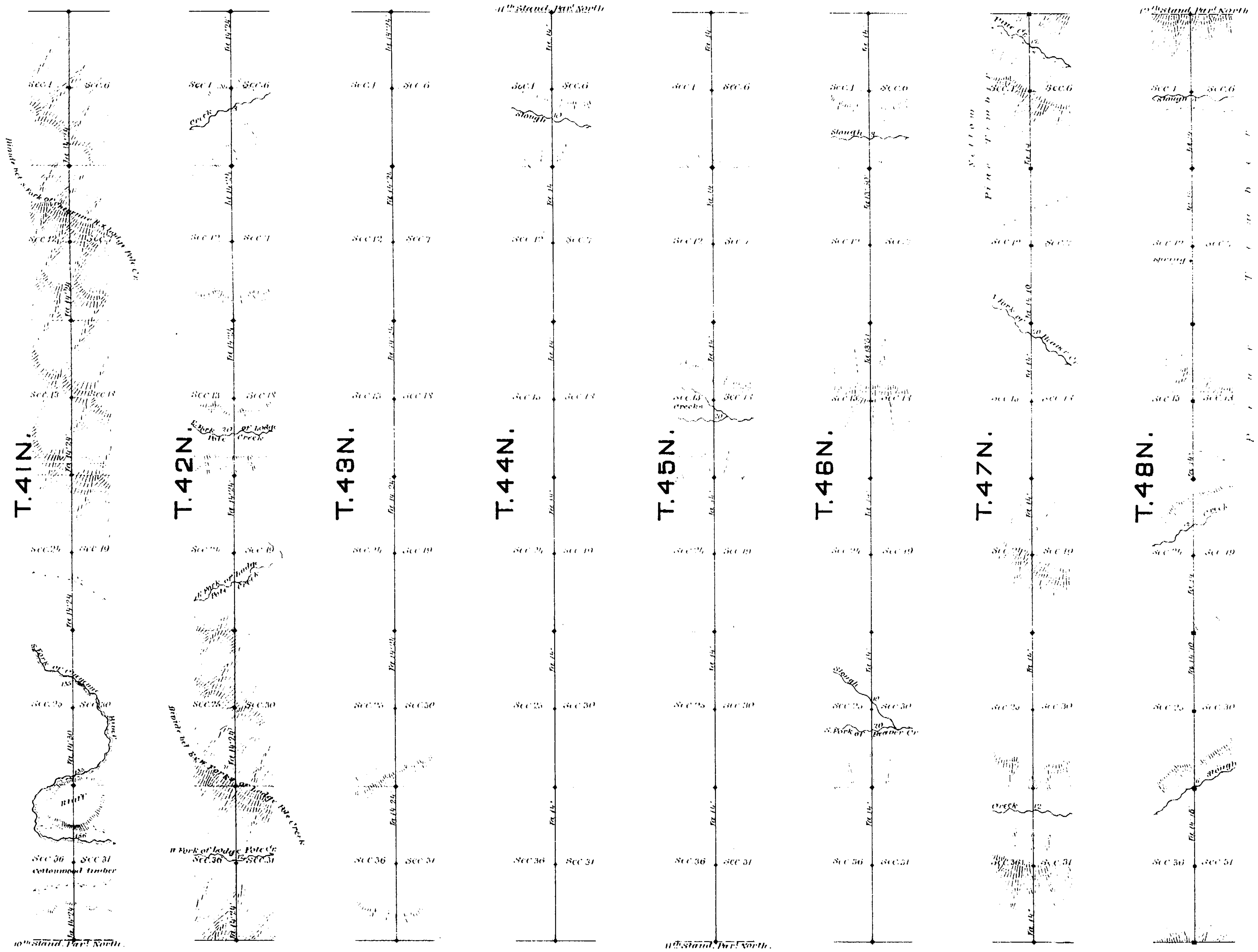

Scale, 40 chains to an inch.

Magnetic variation East.

Surveys Designated	By whom surveyed	Date of contract	Amount of surveys mls.	chs.	lks.	When surveyed
8th Guide Merd. West	Edward F. Stahle	August 12, 1880	43	0	0	September 1880.

I hereby certify that the above diagram of the 8th Guide Meridian West, from the 10th to the 12 Standard Parallels North, between Ranges 64 & 65 West of the 6th Principal Meridian, Wyoming Territory, is strictly conformable to the field notes of the survey thereof, on file in this Office, which have been examined and approved.
Surveyor General's Office,
Cheyenne, Wyo. May 17th 1881.

Edw. C. David
Surveyor General.