(15)

2

1276

TOWNSHIP No. 41 NORTH, RANGE No. 67 WEST of the 6th Principal MERIDIAN.

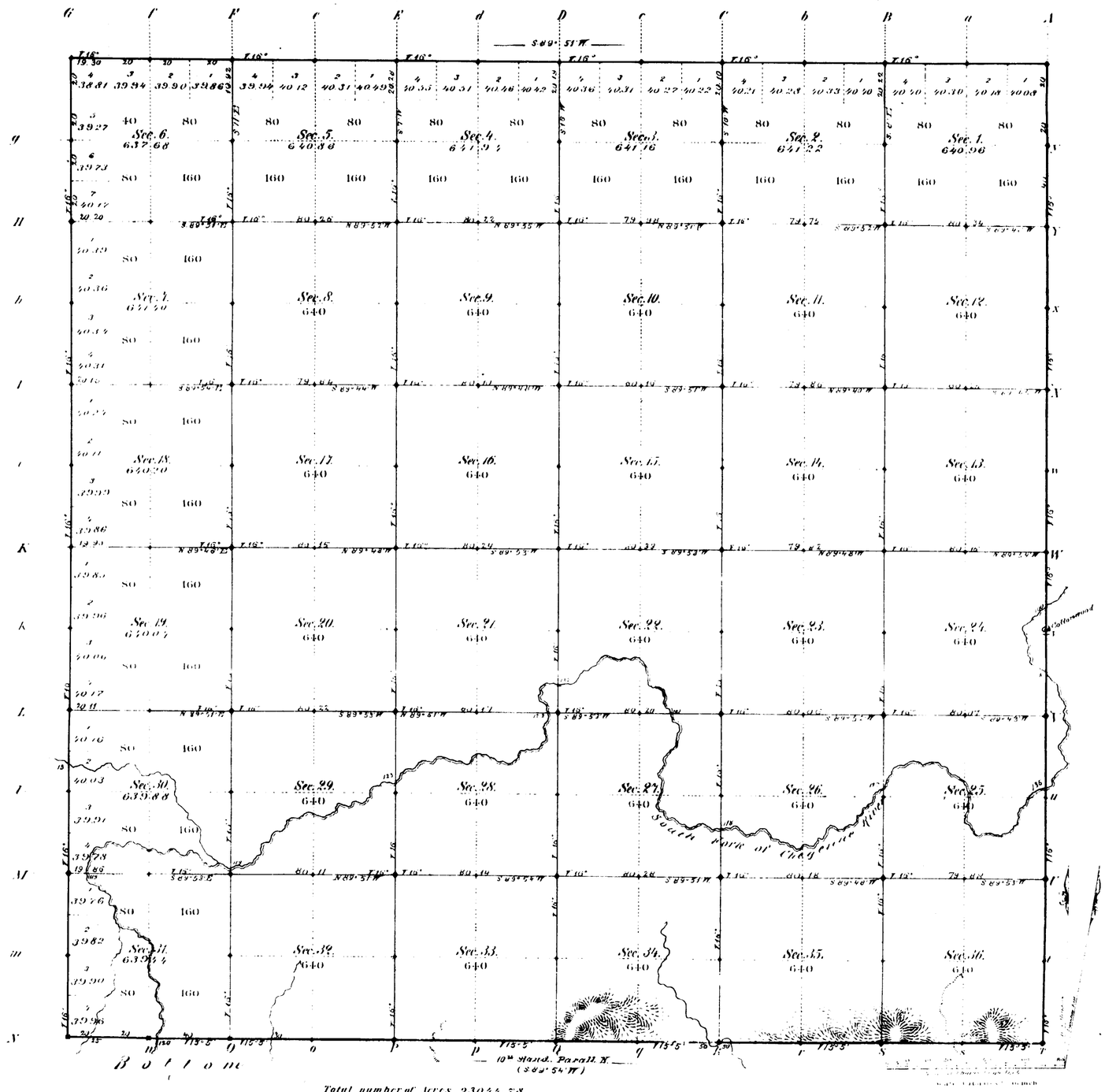

Total number of Acres 23044.78

Notes Designated	By Whom Surveyed	Date of Contract	Amount of Survey Mi.	Ch.	Lk.	When Surveyed	Magnetic Declination
E. W. N. Township lines	A. P. Harrison	Octob. 25, 1881	17	79	30	April 15, 21 & 22 1882	16° East
Subdivisions	" " "	" " "	60	3	76	May 13 17th 1882	16° " "
Connections							
10th Stand. Pr. N.	McCarthy & Moore	February 2, 1881	6	0	0	Febr. 26 & 28, 1881	

The above Map of Township No. 41 North of Range No. 67 West of the Sixth Principal Meridian Wyoming Territory is strictly conformable to the field notes of the survey thereof on file in this Office, which have been examined and approved

Surveyor General's Office,
Cheyenne Wyoming
October 16th 1882

Edw. C. David
Dir. Genl.

A. Gast & Co. St. Louis Mo.

942

41 - 67

10TH STANDARD PARALLEL NORTH

From the 8th to the 10th Guide Meridian West, between Townships 40 & 41 N., Ranges 65 to 80 inch West of the 6th Prin'l Mer Wyo. Terr.

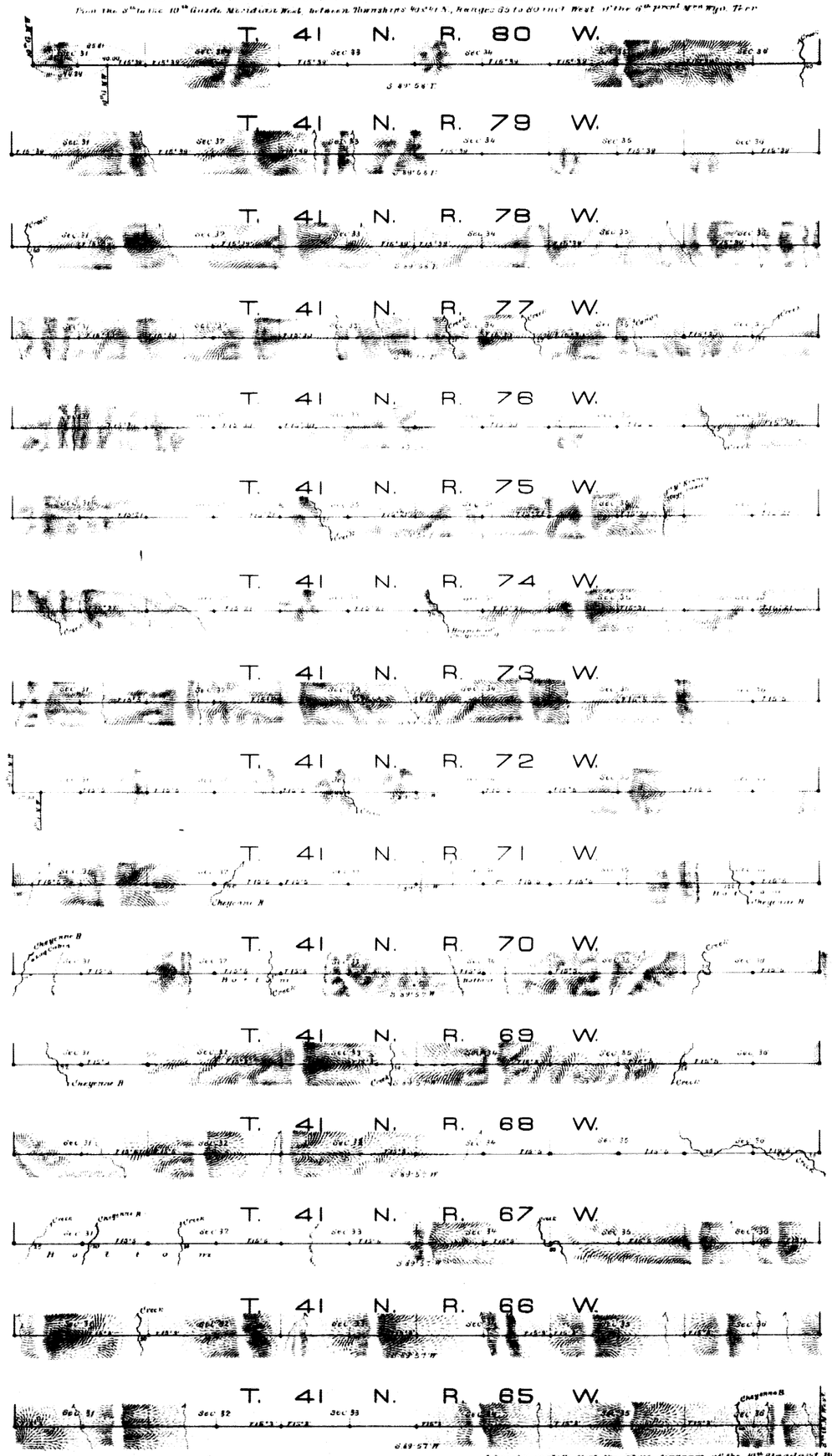

Scale 40 chs to an inch

Magnetic variat East

Surveys Designated	By whom surveyed	Date of Contract	Amount of surveys			When surveyed
			mn	ms	ln	
10th Stand. Pr. North	K. Carthy & Hoare	February 2nd 1881	86	65	41	Feby 19 March 1881
Connections						

I hereby certify that the above diagram of the 10th Standard Parallel North, from the 8th to the 10th Guide Mer W., betw. T.s 40 & 41 N., R.s 65 to 80 inch West of the 6th Prin'l Mer Wyo Territ is strictly conformable to the field notes of the survey thereof on file in this Office, which have been examined and approved.

Surveyor General's Office,
Cheyenne, Wyo July 24th 1882

Edw. C. David
Surveyor General

Accession No. 1113

796

67

(15) Indexed accession no. 1287

EXTERIOR LINES.

Scale 3 miles to 1 inch. May for East.

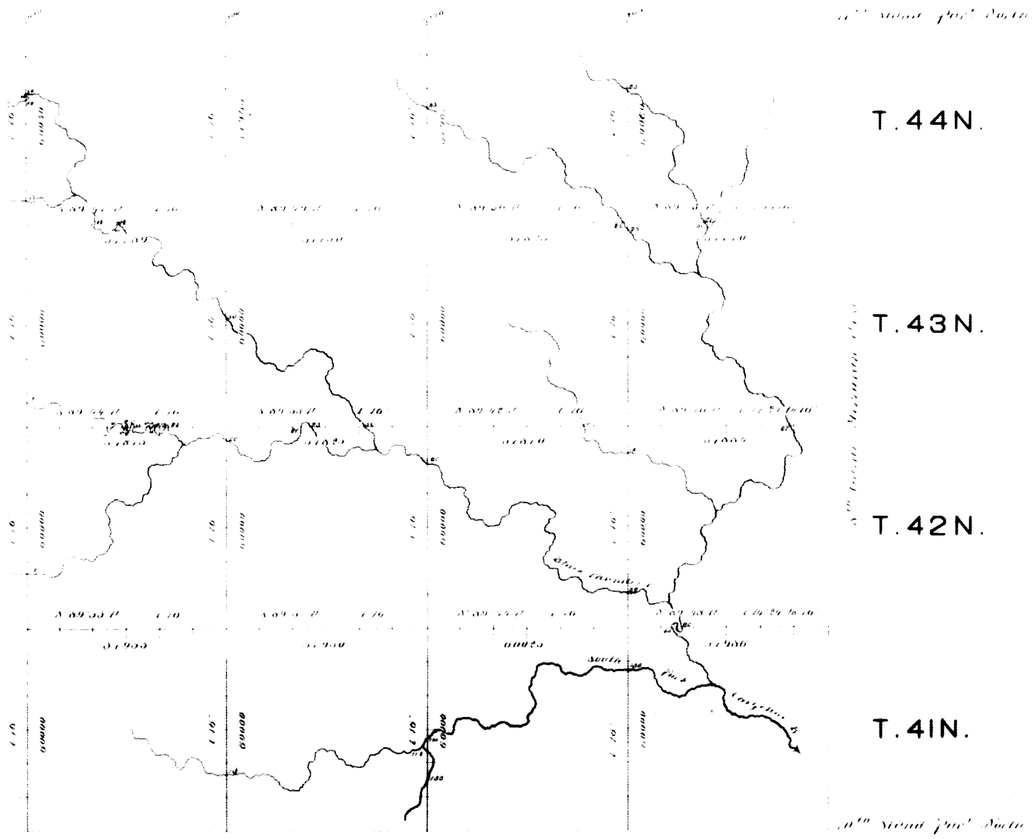

Surveys Designated	By Whom Surveyed	Date of Contract	Amount of Surveys			When Surveyed
			Mil.	Chs.	Lks.	
Exterior lines	H. P. Hanson	Oct. 25, 1881	161	65	0	Apr. 10 May 1, 1882
Connections	. . .	. . .		26	51	. . .

I hereby certify that the above diagram of the Exterior lines of Townships 41, 42, 43, and 44 North, Ranges 65, 66, 67 and 68 West of the Sixth Principal Meridian Wyoming Territory, is strictly conformable to the field notes of the survey thereof on file in this Office, which have been examined and approved.

Surveyor Generals Office,
Cheyenne, Wyo. October 16th, 1882.

Edw. C. David
Surveyor General.