Acces. 6153

ORIGINAL

TOWNSHIP Nº 45 NORTH, RANGE Nº 102 WEST OF THE SIXTH PRINCIPAL MERIDIAN, WYOMING.

INDEPENDENT RESURVEY



RESURVEY AUTHORIZED BY COMMISSIONER'S LETTER "E" DATED JANUARY 18, 1935.

Scale: 40 Chains to an Inch.

AREA RESURVEYED 23,447.83 ACRES

LINES DESIGNATED	BY WHOM SURVEYED	GROUP		MILEAGE		WHEN SURVEYED	
		NO.	DATE	MLS.	CHS.	BEGUN	COMPLETED
N. EXTERIOR	DAVIS AND KING	34	MAR. 11, 1916	5	79.30	JULY 17, 1918	AUG. 28, 1918
E. "	GONIN & HARSHBARGER	"	" " "	6	9.50	SEPT. 15, 1916	OCT. 10, 1916
S. AND W. EXTERIORS	LYTLE & ROBINSON	35	MAR. 14, 1916	12	9.80	JULY 7, 1934	AUG. 14, 1934
SUBDIVISIONAL	LYTLE & GAYLORD	39	FEB. 28, 1935	60	40.47	JULY 1, 1936	SEPT. 14, 1936
CONNECTING	" " "	"	" " "	0	17.88	" " "	" " "

O.G.G.

OFFICE OF THE SUPERVISOR OF SURVEYS
DENVER, COLORADO, MAY 29, 1937.
THE ABOVE PLAT OF TOWNSHIP NO. 45 NORTH, RANGE NO. 102 WEST OF THE SIXTH PRINCIPAL MERIDIAN, WYOMING, IS STRICTLY CONFORMABLE TO THE FIELD NOTES OF THE RESURVEY THEREOF WHICH HAVE BEEN EXAMINED AND APPROVED.

SUPERVISOR OF SURVEYS

UNITED STATES
DEPARTMENT OF THE INTERIOR
GENERAL LAND OFFICE
WASHINGTON, D. C., FEBRUARY 11, 1938.
THE RESURVEY REPRESENTED BY THIS PLAT HAVING BEEN CORRECTLY EXECUTED IN ACCORDANCE WITH THE REQUIREMENTS OF LAW AND THE REGULATIONS OF THIS OFFICE IS HEREBY ACCEPTED.

ASSISTANT COMMISSIONER

2007-B

Transmitted to Cheyenne N.D. July 13, 1938

45-102

3234 (4-675a) ORIGINAL Accepted March 17 1924

Resurvey Township No. 45 North, Range No. 102 West of the 6th Principal Meridian, Wyoming

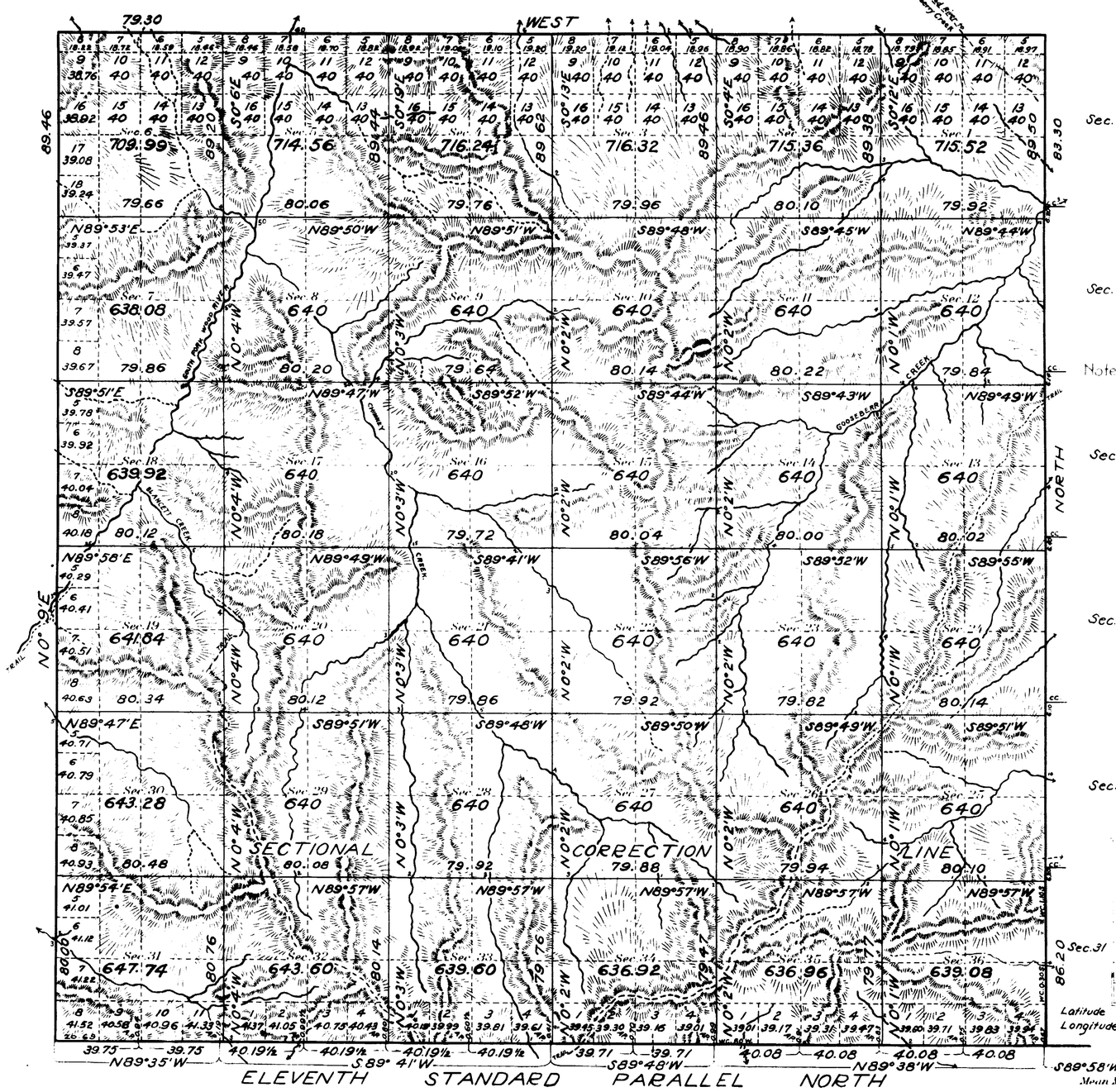

Areas in Acres	
Public Land	23495.01
Indian Reservation	
Indian Allotments	
Mineral Claims	
Water Surface	
Total Area	23495.01

Surveys Designated	By Whom Surveyed	Group No.	Group Date	Amount of Surveys Mls.	chs.	lks.	When Surveyed Begun	Completed
Resurvey Subdivisions	Willis J. Millrick.	34	March 11, 1916	60	47	04	July 21, 1922	Sept. 7, 1922
Connections	Gonin and Harshbarger	"	"		31	04	Sept. 2, 1916	Oct. 10, 1916
Resurvey 11th Stand. Par.	Willis J. Millrick	"	"	6	0	69	Aug. 5, 1922	Sept. 1, 1922
Resurvey West Boundary	"	"	"	6	9	46	Sept. 1, 1922	Sept. 3, 1922
Resurvey North Boundary	Davis and King	"	"	5	79	30	July 17, 1918	Aug. 28, 1918
Resurvey East Boundary	Gonin and Harshbarger	"	"	6	09	50	Sept. 15, 1916	Oct. 10, 1916

The above map of Township No. 45 North Range No. 102 West of the 6th Principal Meridian Wyoming is strictly conformable to the field notes of the survey thereof on file in this office, which have been examined and approved

U. S. Surveyor General's Office

Cheyenne, Wyoming, February 29, 1924

Clyde W. Atherly
Surveyor General

2007A

Transit to Lander May 10, 1924

45-102

(25)

70

3233

TOWNSHIP No. 45 NORTH. RANGE No. 102 WEST of the 6th Principal MERIDIAN.

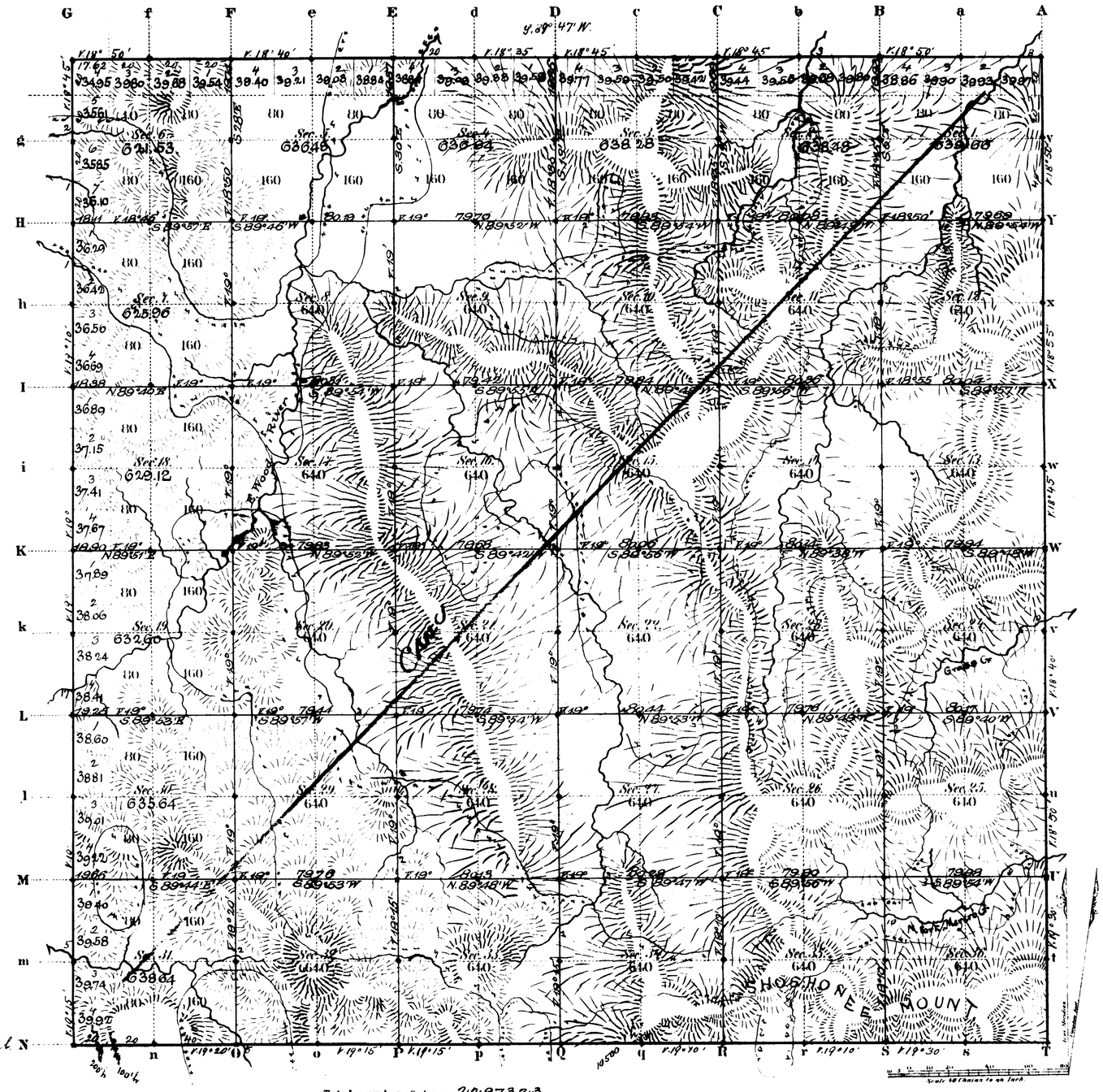

Total number of Acres 22973.23

Surveys Designated	By Whom Surveyed	Date of Contract	Amount of Surveys Mls	Chs	Lks	When Surveyed	Magnetic Declination
W & N. Township lines	N. G. Burnham	July 10, 1882	11	77	62	March 12, 1883	18° 50' East
Subdivisions	" "	" "	58	71	70	May 29 - June 6, 1883	19° " "
Connections							
11th Stand Par. N	" "	" "	6	00	00	March 5, 1883	
E. Townsh. l	C. A. Honey	" "	6	00	00	March 3, 1883	

The above Map of Township No. 45 North Range No. 102 West of the Sixth Principal Meridian Wyoming Territory is strictly conformable to the field notes of the survey thereof on file in this Office, which have been examined and approved.

Surveyor General's Office,
Cheyenne Wyoming
February 23rd 1884

Edw. C. Davis
Sur. Gen.

A. Gast & Co. St. Louis Mo.

2007

45-102

91
4372

20

EXTERIOR LINES

Scale 1 inch = 2 miles: Mag. Var. East.

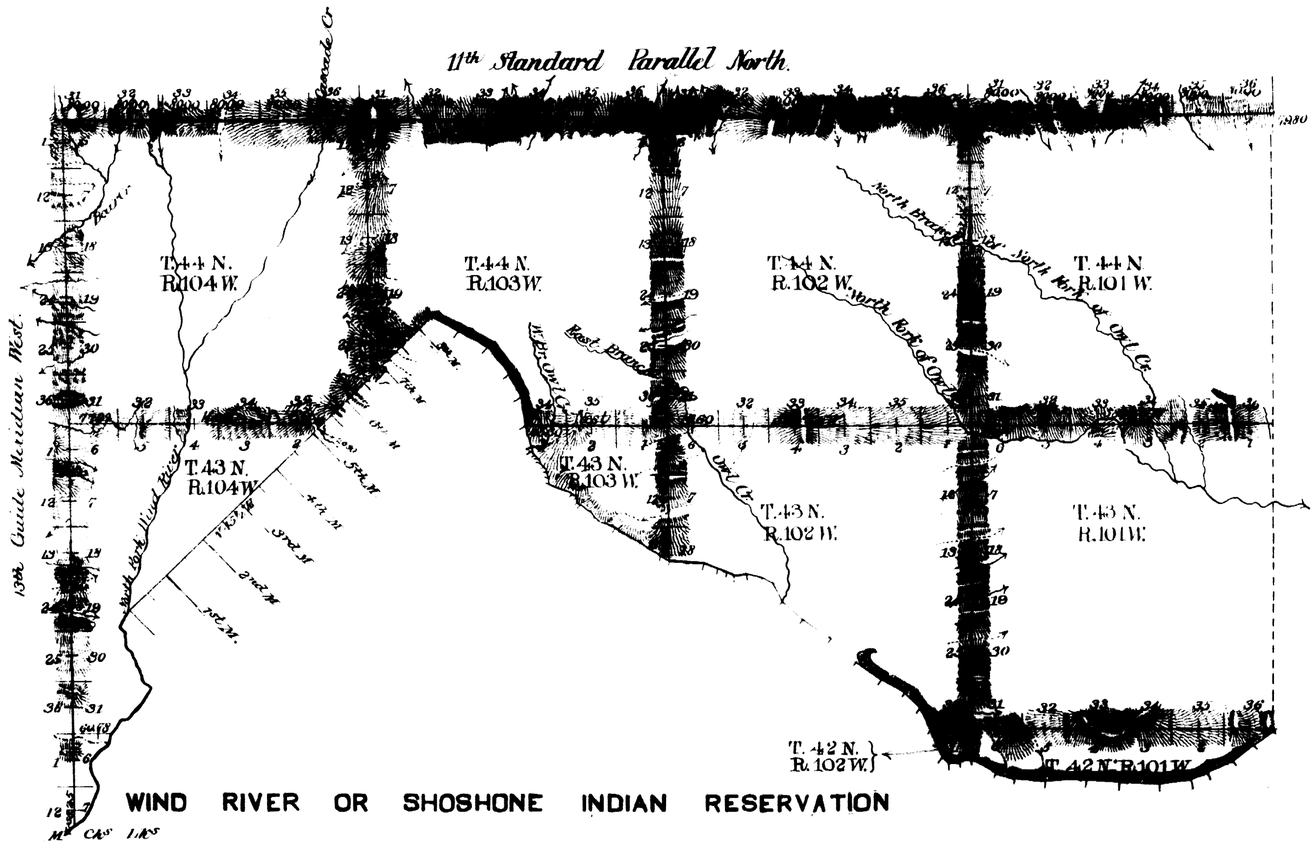

WIND RIVER OR SHOSHONE INDIAN RESERVATION

				Mls	Chs	Lks
Connection lines at	intermediate	rates		0	24	20
Standard "	"	"		35	44	00
" "	" minimum	"		2	03	25
Exterior "	" intermediate	"		49	06	89
" "	" minimum	"		4	10	15
Meander "	" intermediate	"		4	36	70
" "	" minimum	"		70	89	20
Boundary "	" intermediate	"		3	02	20

Surveys Designated	By Whom Surveyed	Date of Contract	Amount of Surveys			Date of Survey	Magnetic Declin.
Connections	Carpenter & Warner	April 1 1891		24	20		
13th Guide Mer.	" "	" " "	13	52	25	July 24 25 1891	17°32' East
11th Stand. Par.	" "	" " "	24	00	00	July 19 23 1891	17°41' East
Exteriors	" "	" " "	53	17	07	Sept. 1 8 - 1891	17°30' "
Meanders	" "	" " "	31	25	90	Sept. 9 11 - 1891	17°30' "
Boundary	" "	" " "	3	02	20	Aug. 30 - 1891	17°35' "

I hereby certify that the above diagram of the 13th Guide Meridian West in Townships 42, 43 and 44 North, the 11th Standard Parallel North in Ranges 101, 102, 103 and 104 West, the Exterior lines of Fractional Townships 42 North, Ranges 101, 102 and 104 West, Townships 43 North Range 101 West, Fractional Townships 43 North, Ranges 102, 103 and 104 West, Townships 44 North Ranges 101 and 102 West, Fractional Townships 44 North, Ranges 103 and 104 West; The Meander lines of Fractional Townships 42 North, Ranges 101 and 102 West, Fractional Townships 43 North Ranges 102 and 103 West, Fractional Township 44 North, Range 103 West, and the South West Boundary line of Fractional Township 44 North, Range 103 West, and the South East Boundary of Fractional Township 44 North, Range 104 West of the 6th Principal Meridian Wyoming, is strictly conformable to the field notes of the survey thereof which have been examined and approved.

Wm. A. Richards
Surveyor General

Surveyor General's Office
Cheyenne Wyo. May 27th 1892

2534

(25)
Indexed

3253

82

EXTERIOR LINES.

Scale 3 miles to 1 inch Magnetic Variation, East.

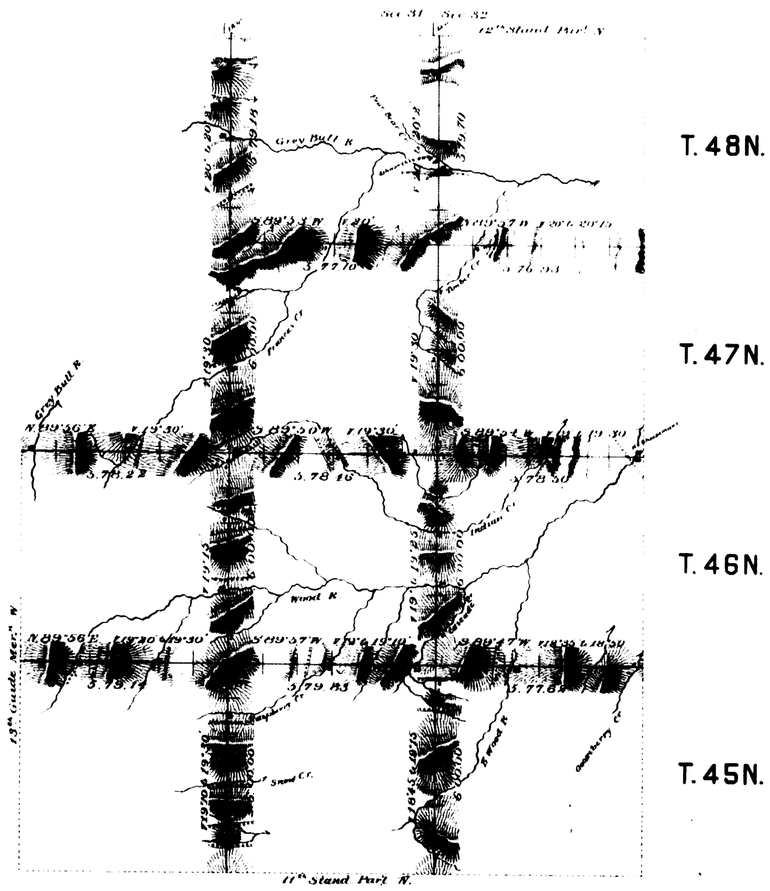

Surveys Designated	By Whom Surveyed	Date of Contract	Amount of Surveys			When Surveyed
			mls	chs	lks	
Exterior lines	N.J Burnham	July 10th 1882	95	64	68	March 12 & 29 1883
Connections	. . .	. . .		33	40	. . .

I hereby certify that the above diagram of the Exterior lines of Townships 45, 46, 47 & 48 N., R's 102 & 103 W, and T'ps 45 & 46 N., R. 104 W. of the 6th P.M. Wyo. Ter. is strictly conformable to the field notes of the survey thereof on file in this office, which have been examined and approved.
Surveyor General's Office,
Cheyenne Wyoming February 23 1884

Edw. C. Davis
Surveyor General

2019

(25)

3254

83

11th STANDARD PARALLEL NORTH

Along the S. bdy of Tp. 45 N. R's 102, 103 & 104 West of the 6th P.M. Wyoming Territory
Scale 40 Chs. to 1 inch Mag. Var. East.
Course West

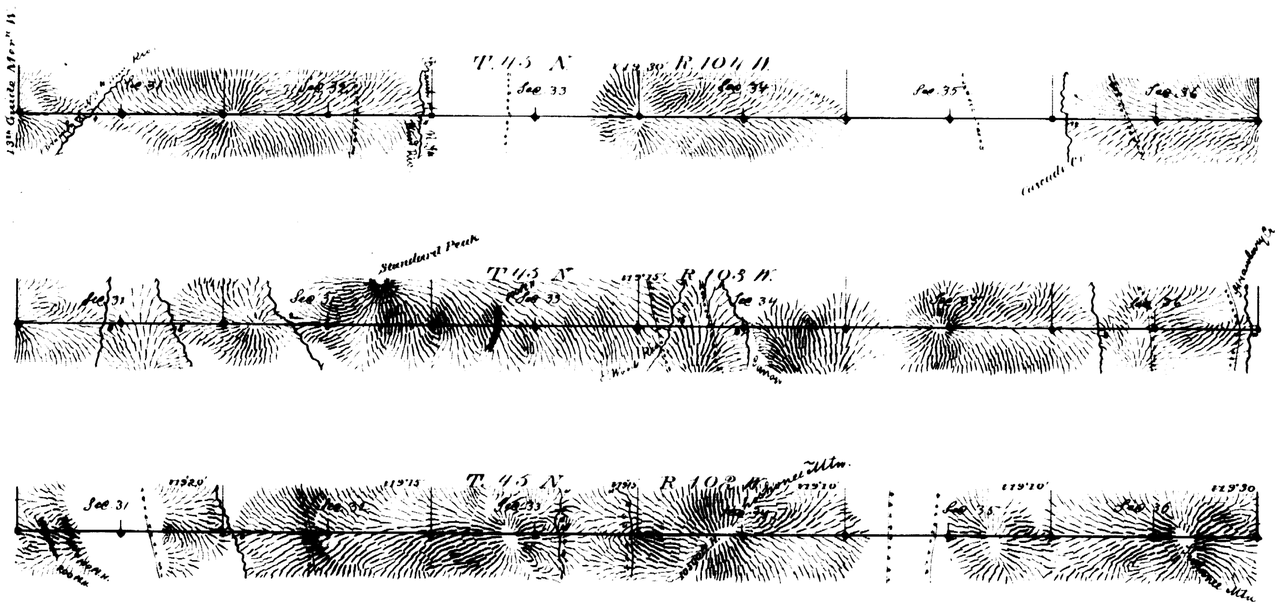

Survey Designated.	By Whom Surveyed.	Date of Contract.	Amount of Survey Mls.	Chs.	Lks.	When Surveyed.
11th Stand. Par't N.	N. J. Burnham	July 10, 1882.	18	0	0	March 5-7 1883

The above diagram of the 11th Stand. Par't North, Along the S. bdy of Tp. 45 N. Ranges 102, 103 & 104 W. of the 6th P.M. Wyo. Ter. is strictly conformable to the field notes of the survey on file in this Office, which have been examined and approved.

Surveyor General's Office,
Cheyenne Wyo. Jan. 23, 1884.

Edw. C. David
Sur. Gen.

2020