3136 ORIGINAL

(4-675a)

Accepted August 31, 1920.

Resurvey Township Nº 46 North, Range Nº 101 West of the Sixth Principal Meridian, Wyoming

See SUPPLEMENTAL PLAT No. 1, NE Quadrant
" " " " 2, NW "
" " " " 3, SW "
" " " " 4, SE "

See INDEX DIAGRAM

All tract segregations shown hereon and all other claims shown to conform to the lines of the Resurvey, whether by the original or new legal subdivisions, represent the position and form of said tracts under the original description as referred to the original survey, located as such on the ground according to the best available evidence of their true position.

Areas in Acres	
Public Land	13052.95
Indian Reservation	
Indian Allotments	
Mineral Claims	
Water Surface	
Total Area	

Scale 40 Chains to an inch

Mean Magnetic Declination
Longitude 108° 54' W
Latitude 43° 54' N

Surveys Designated	By Whom Surveyed	Group No.	Group Date	Amount of Surveys Mls.	chs.	lks.	When Surveyed Begun	Completed
Resurvey Subdivisions	Bonin & Harshburger	34	March 11, 1916	59	09	25	Sept. 23 1916	Oct. 11, 1916
Connections	" " "	"	" " "	1	64	65	Sept. 23, 1916	Oct. 10, 1916
Resurvey North Bdy	" " "	"	" " "	5	65	69	June 8, 1916	June 19, 1916
Resurvey South Bdy	" " "	"	" " "	5	78	89	Sept. 25, 1916	Oct. 10, 1916
Resurvey West Bdy	" " "	"	" " "	5	68	32	Oct. 11, 1916	Oct. 18, 1916
	" " "	"	" " "	6	40	05	Sept. 19, 1916	Sept. 23, 1916
Segregated Tracts	A. D. Davis	"	" " "	10	40	05	Sept. 25, 1916	Sept. [illegible] 1916
Connections	" " "	"	" " "		50	60	" "	" " "
Segregated Tracts	Davis and King	"	" " "	69	67	83	Sept. 1917	July 18, 1918
Connections	" " "	"	" " "	9	27	94	"	"
Resurvey 12th Aux. Mer. W	Alexander Douglas	33	Mch. 4, 1915	3	76	28	Oct. 5, 1915	Oct. 6, 1915

Resurvey
The above map of Township No. 46 North Range No. 101 West of the Sixth Principal Meridian Wyoming is strictly conformable to the field notes of the Resurvey thereof on file in this office, which have been examined and approved

U. S. Surveyor General's Office.
Cheyenne, Wyoming November 25, 1919 Charles L. Decker
Surveyor General.

46-101

3137 ORIGINAL

Accepted August 31, 1920.

Supplemental Plat Nº1

Resurvey Township Nº46 North, Range Nº101 West of the Sixth Principal Meridian, Wyoming

Scale: 20 Chains to 1 Inch

NE¼

Sec's 1,2,3,10,11,12,13,14,15

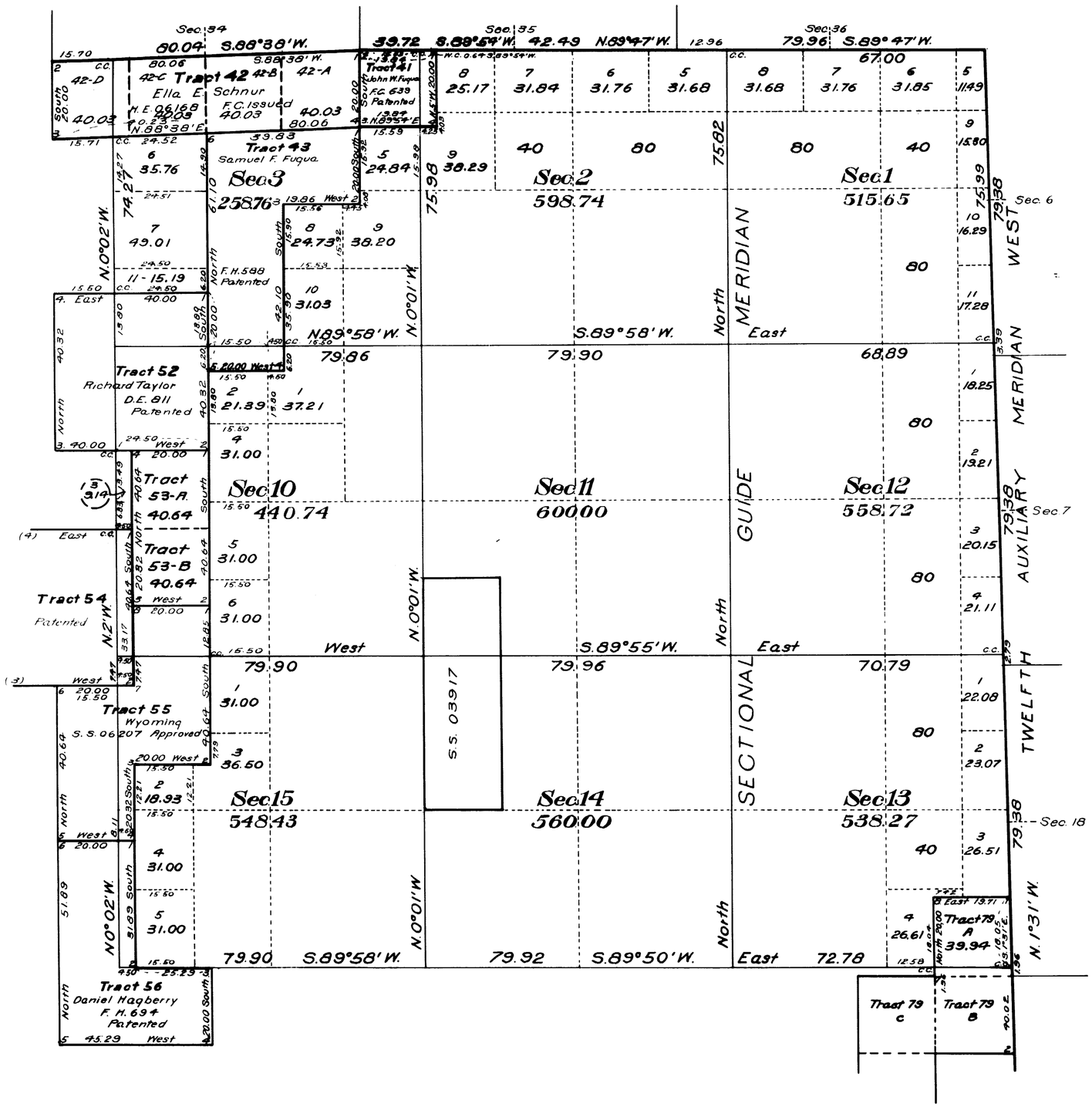

This Supplemental Plat No. 1, Resurvey of the NE Quadrant, Township No. 46 North, Range No. 101 West of the Sixth Principal Meridian, Wyoming, is strictly conformable to the field notes of the resurvey thereof on file in this office, which have been examined and approved.

U. S. Surveyor Generals Office
Cheyenne, Wyoming.
November 25,

Charles J. Decker
U. S. Surveyor General.

1977 B

46-101

3138 ORIGINAL

Accepted August 31, 1920.

Supplemental Plat No 2

Resurvey Township No 46 North, Range No 101 West of the Sixth Principal Meridian, Wyoming

Scale: 20 Chains to 1 Inch

NW¼

Sec's 4,5,6,7,8,9,16,17,18

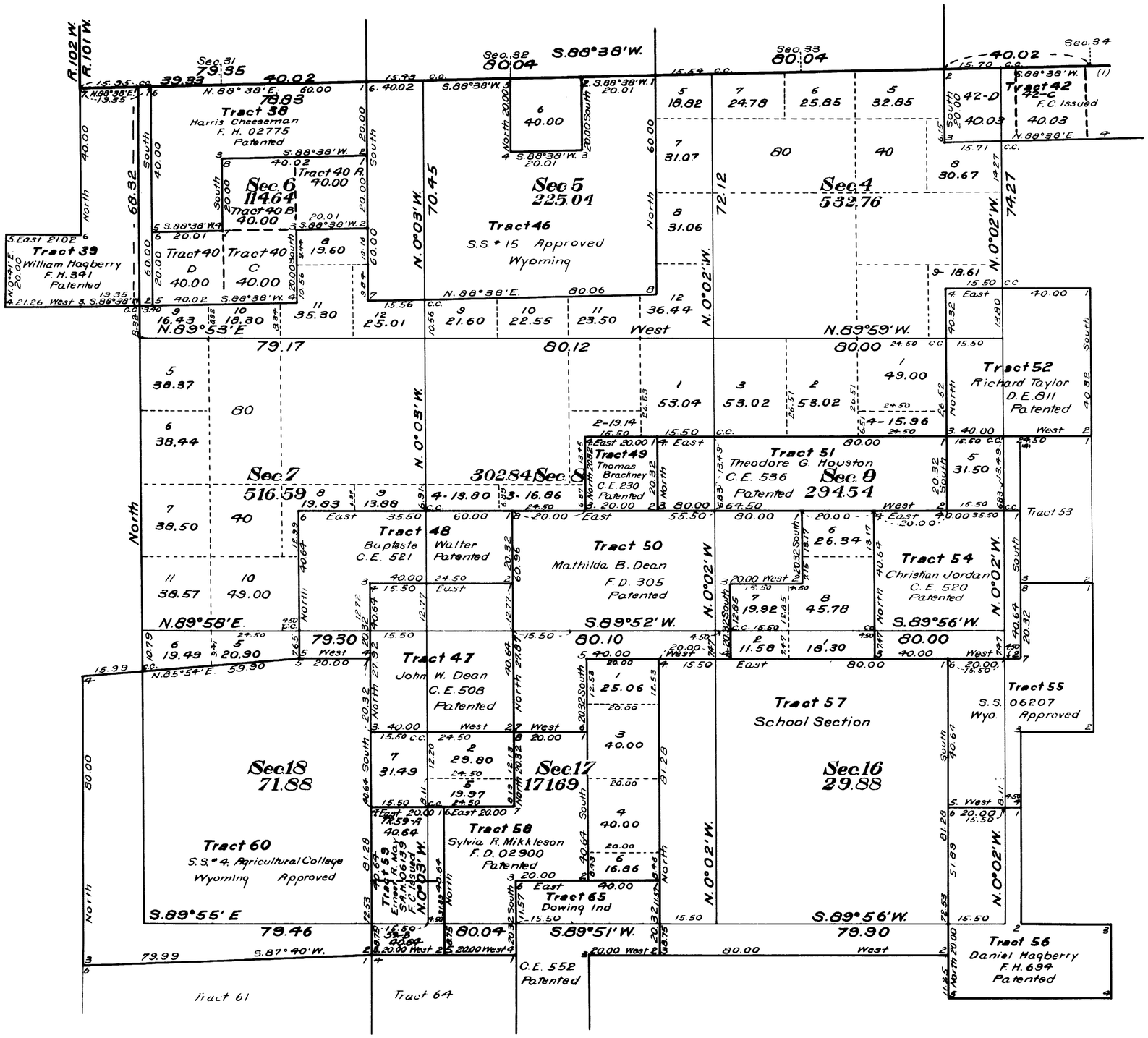

This Supplemental Plat No. 2, Resurvey of NW Quadrant, Township No. 46 North, Range No. 101 West of the Sixth Principal Meridian, Wyoming, is strictly conformable to the field notes of the resurvey thereof on file in this office, which have been examined and approved.

U.S. Surveyor Generals Office
Cheyenne, Wyoming
November 25, 1920

Charles L. Becker
Surveyor General

1977-C

46-101

Accepted August 31, 1920.

Supplemental Plat No. 3

Resurvey Township No. 46 North, Range No. 101 West of the Sixth Principal Meridian, Wyoming

Scale: 20 Chains to 1 Inch

SW 1/4

Sec's 19, 20, 21, 28, 29, 30, 31, 32, 33

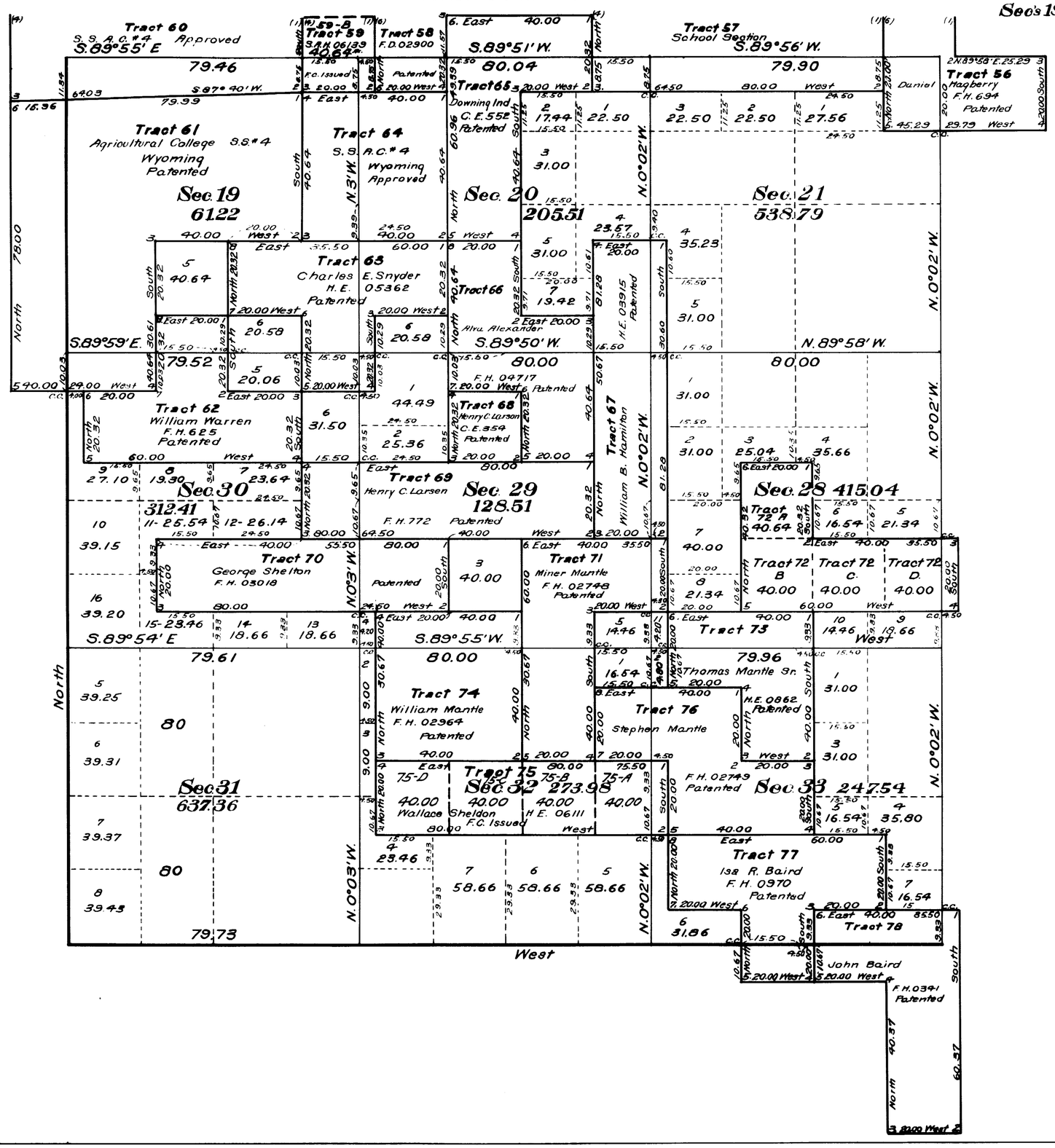

This SUPPLEMENTAL PLAT of the Resurvey of the SW Quadrant, Township No. 46 North, Range No. 101 West of the Sixth Principal Meridian, Wyoming is strictly conformable to the field notes of the resurvey thereof on file in this office, which have been examined and approved.

J. S. Surveyor General's Office
Cheyenne, Wyoming.
November 25, [illegible]

Charles J. Decker
Surveyor General.

46-101

Accession no. 3140 ORIGINAL

Accepted August 31, 1920.

Supplemental Plat No. 4

Resurvey Township No. 46 North, Range No. 101 West of the Sixth Principal Meridian, Wyoming

Scale: 20 Chains to 1 Inch

SE¼

Sec's 22, 23, 24, 25, 26, 27, 34, 35, 36

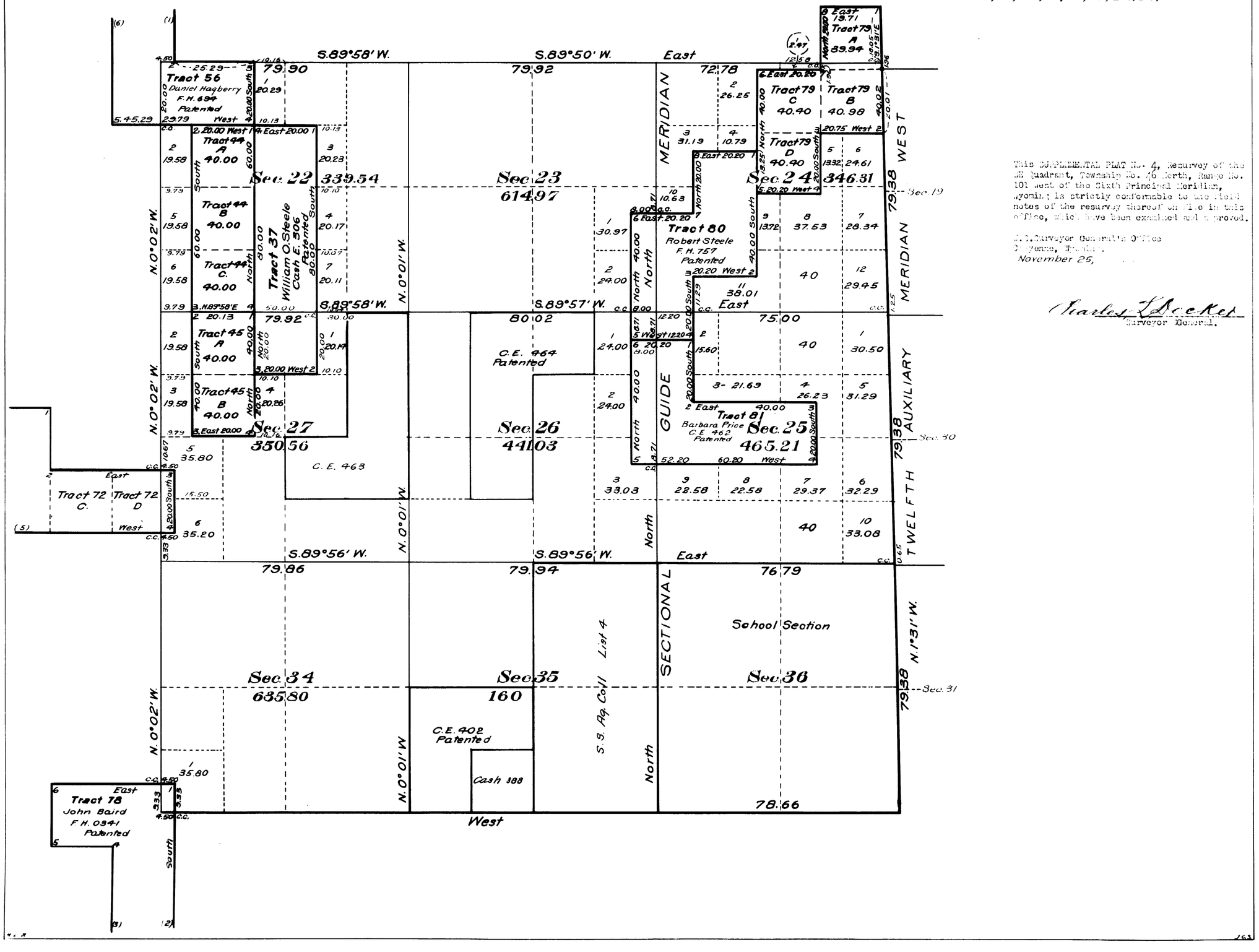

This SUPPLEMENTAL PLAT No. 4, Resurvey of the SE Quadrant, Township No. 46 North, Range No. 101 West of the Sixth Principal Meridian, Wyoming, is strictly conformable to the field notes of the resurvey thereof on file in this office, which have been examined and approved.

U.S. Surveyor General's Office
Cheyenne, Wyoming.
November 25,

Charles L. Decker
Surveyor General.

1977 &

46-101

3141 ORIGINAL

Accepted August 31, 1920.

Index to Segregated Tracts

Resurvey Township No 46 North Range No 101 West of the Sixth Principal Meridian Wyoming

Group No 34

Resurvey	Original Survey							
Tract No	T.	R.	Sec.	Subdivisions	Entry Kind	Entry Number	Status in Land Office	Entryman
37	46	101	22	SW¼NE¼, W½SE¼				
	"	"	27	NW¼ NE¼	C.E	306	Patented	William O. Steele
38	"	"	6	Lots 1,2,3, SE¼NW¼	F.H.	02775	Patented	Harris E. Cheeseman
39	"	"	6	Lots 4,5,6				
	46	102	1	NE¼ SE¼	F.H.	341	Patented	William Hagberry
40	46	101	6	S½ NE¼, NE¼SW¼, NW¼SE¼	H.E	04223	Cancelled	Sanford R. Idell
41	"	"	2	Lot 4	D.E.	639	Patented	John W. Fuqua
42	"	"	3	Lots 1,2,3,4	H.E	06168	F.C. Issued	Ella E. Schnur
43	"	"	3	S½ NE¼, W½ SE¼	F.H.	588	Patented	Samuel F. Fuqua
44	"	"	22	SE¼NW¼, E½ SW¼	S.S.	06473	Intact	Wyoming
45	"	"	27	E½ NW¼	S.S.	06475	Intact	Wyoming
46	"	"	5	Lots 1,3,4, S½ N½, N½ S½	S.S.	15	Approved	Wyoming
47	"	"	8	S½ SW¼				
	"	"	17	N½ NW¼	C.E	508	Patented	John W. Dean
48	"	"	7	E½ SE¼				
	"	"	8	N½ SW¼	C.E.	521	Patented	Baptesta Walter
49	"	"	8	SE¼ NE¼	C.E.	230	Patented	Thomas Brackney
50	"	"	8	SE¼				
	"	"	9	W½ SW¼, NE¼SW¼				
	"	"	17	NW¼ NE¼	F.D.	305	Patented	Mathilda B. Dean
51	"	"	9	S½ NW¼, S½ NE¼	C.E	536	Patented	Theodore G. Houston
52	"	"	3	S½ SW¼				
	"	"	10	N½ NW¼	D.E	811	Patented	Richard Taylor
53	"	"	10	SE¼NW¼, NE¼SW¼	S.S.	01785	Intact	Wyoming
54	"	"	9	E½ SE¼				
	"	"	10	W½ SW¼	C.E.	520	Patented	Christian Jordan
55	"	"	10	SE¼SW¼				
	"	"	15	N½ NW¼, SW¼ NW¼	S.S.	06207	Approved	Wyoming
56	"	"	15	W½ SW¼				
	"	"	22	N½ NW¼	F.H.	694	Patented	Daniel Hagberry
57	"	"	16	All	School Section		Approved	Wyoming
58	"	"	17	SW¼NE¼, NW¼SE¼, E½SW¼	F.D	02900	Patented	Sylvia R. Mikkleson
59	"	"	17	W½ SW¼	S.A.H.	06139	F.C. Issued	Ernest R. May
60	"	"	18	All	S.S.	4	Approved	Wyoming
61	"	"	19	Lots 1,2,3,4, E½ W½, NE¼	S.S.	4	Approved	Wyoming

Resurvey	Original Survey							
Tract No	T.	R.	Sec.	Subdivisions	Entry Kind	Entry Number	Status in Land Office	Entryman
62	46	101	19	SW¼SE¼				
	"	"	30	N½NE¼, NE¼NW¼	F.H.	625	Patented	William Warren
63	"	"	19	NE¼SE¼				
	"	"	20	N½ SW¼, SW¼ SW¼	H.E	05362	Patented	Charles E. Snyder
64	"	"	20	N W¼	S.S.	4	Approved	Wyoming
65	"	"	17	S½ SE¼				
	"	"	20	W½ NE¼	C E	552	Patented	Downing Ind
66	"	"	20	NW¼ SE¼, S½SE¼				
	"	"	29	NE¼ NE¼	F.H.	04717	Patented	Alva Alexander
67	"	"	21	W½ SW¼				
	"	"	28	W½ N W¼	H.E	03915	Patented	William B. Hamilton
68	"	"	29	NW¼ NE¼	C.E	354	Patented	Henry C. Larson
69	"	"	29	S½ NE¼, S½ N W¼	F.H.	772	Patented	Henry C. Larson
70	"	"	29	N½ SW¼				
	"	"	30	N½ SE¼	F.H.	03018	Patented	George Shelton
71	"	"	28	NW¼SW¼				
	"	"	29	E½ SE¼				
	"	"	32	NE¼ NE¼	F.H	02748	Patented	Miner Mantle
72	"	"	27	NW¼ SW¼				
	"	"	28	SW¼NE¼, N½ SE¼	S.S.	03917	Intact	Wyoming
73	"	"	28	SW¼ SE¼, SE¼SW¼				
	"	"	33	N W¼ NE¼	H.E	0862	Patented	Thomas Mantle Sr.
74	"	"	29	SW¼SE¼, SE¼SW¼				
	"	"	32	NW¼NE¼, NE¼NW¼	F.H.	02964	Patented	William Mantle
75	"	"	32	S½NE¼, SE¼NW¼				
	"	"	33	SW¼ NW¼	H.E.	06111	F.C. Issued	Wallace Sheldon
76	"	"	33	N½NW¼, SE¼NW¼, SW¼ NE¼	F.H.	02749	Patented	Stephen Mantle
77	"	"	33	N½ SE¼, SW¼SE¼, NE¼SW¼	F.H.	0970	Patented	Isa R. Baird
78	"	"	33	SE¼SE¼				
	"	"	34	SW¼SW¼				
	45	101	3	Lot 4, SW¼ NW¼	F.H.	0341	Patented	John Baird
79	46	101	13	SE¼SE¼				
	"	"	24	N½ NE¼, SW¼ NE¼	H.E	06131	Intact	Murdo Kenneth McDonald
80	"	"	24	SE¼NW¼, N½SW¼, SW¼SW¼	F.H.	757	Patented	Robert Steele
81	"	"	25	NW¼NW¼, S½NW¼, SW¼NE¼	C.E.	462	Patented	Barbara Price

Claim Conforming to the lines of the Resurvey with Changed Description

Description by Resurvey				Description by Original Survey						
T.	R.	Sec.	Subdivisions	T.	R.	Sec.	Subdivisions	Entry Kind	Entry Number	Status in Land Office	Entryman
46	101	11	SW¼SW¼	46	101	11	SE¼ SW¼				
		14	W½ NW¼			14	E½ NW¼	S.S.	03917	Approved	Wyoming

This INDEX DIAGRAM of segregations created in the Resurvey of Township 46 North, Range 101 West is prepared to accompany the plats of said resurvey and is hereby approved.

U.S. Surveyor General's Office
Cheyenne, Wyoming
November 25, 1919

Charles J. Locke
Surveyor General.

ALR

1977

46-101

(25)

accession no. 3135

TOWNSHIP No. 46 NORTH. RANGE No. 101 WEST of the 6th Principal MERIDIAN.

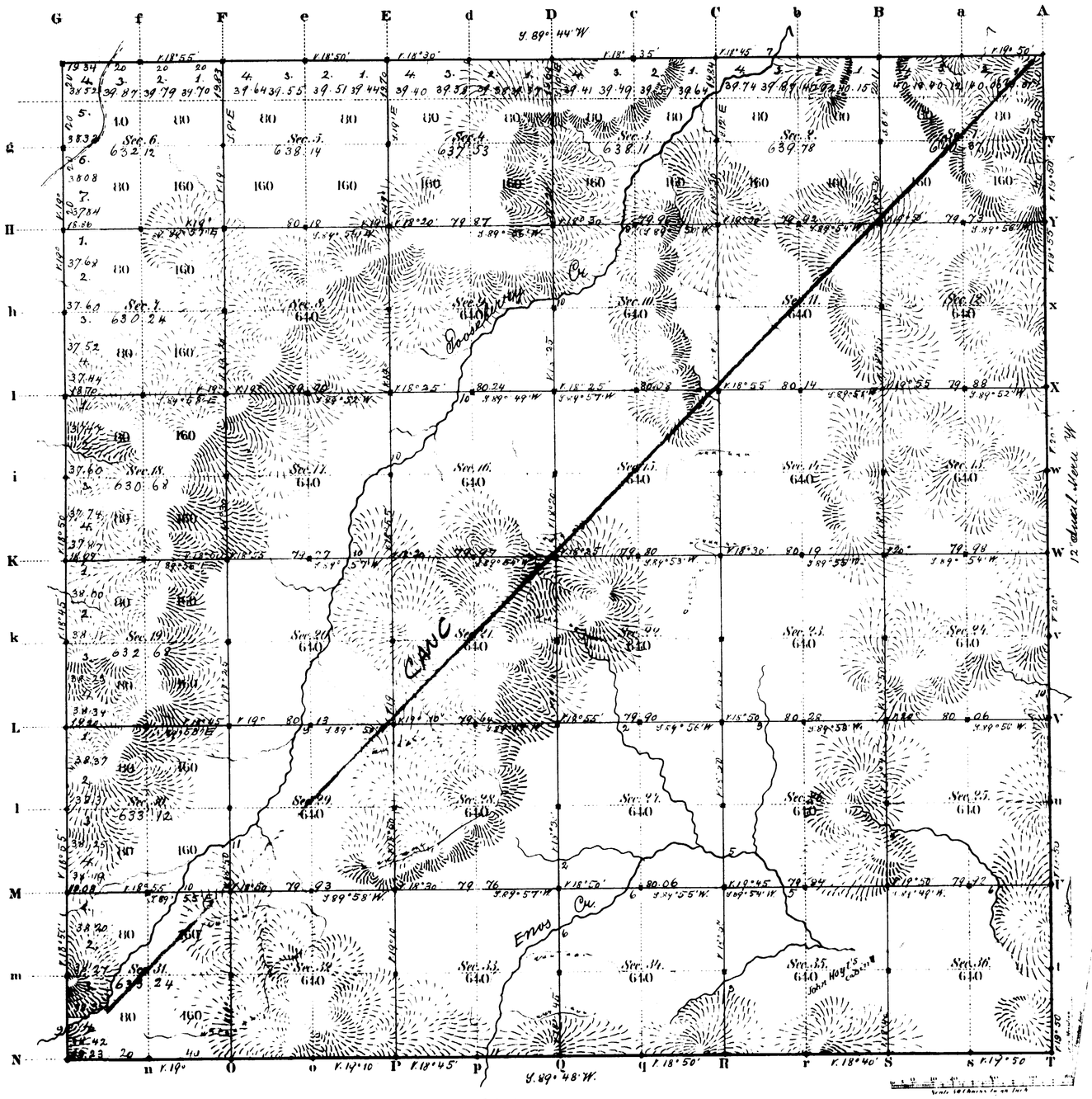

Total number of Acres 2295631

Surveys Designated	By Whom Surveyed	Date of Contract	Amount of Surveys M. Ch. Lks.	When Surveyed	Magnetic Declination
S.W.B. Township lines	Edward Ivory	July 10. 1882	17 78 57	March 6. 7. 1883	18° 40' East
Subdivisions	" "	" " "	59 73 11	April 80 May 5, 1883	18° 30 " "
Connections					
45° [illegible]	"	" "	6 " " "	Aug. 12 "	

The above Map of Township No. 46 North Range No. 101 West of the Sixth Principal Meridian Wyoming Territory is strictly conformable to the field notes of the survey thereof on file in this Office, which have been examined and approved

Surveyor Generals Office, Edward Ivory Surv. Gen.l
Cheyenne Wyoming
February 8th 1884

A. Gast & Co. St. Louis Mo.

1977

Wyo
46-101

(25) 3067

EXTERIOR LINES.

Scale 3 miles to 1 inch, Magnetic Var East

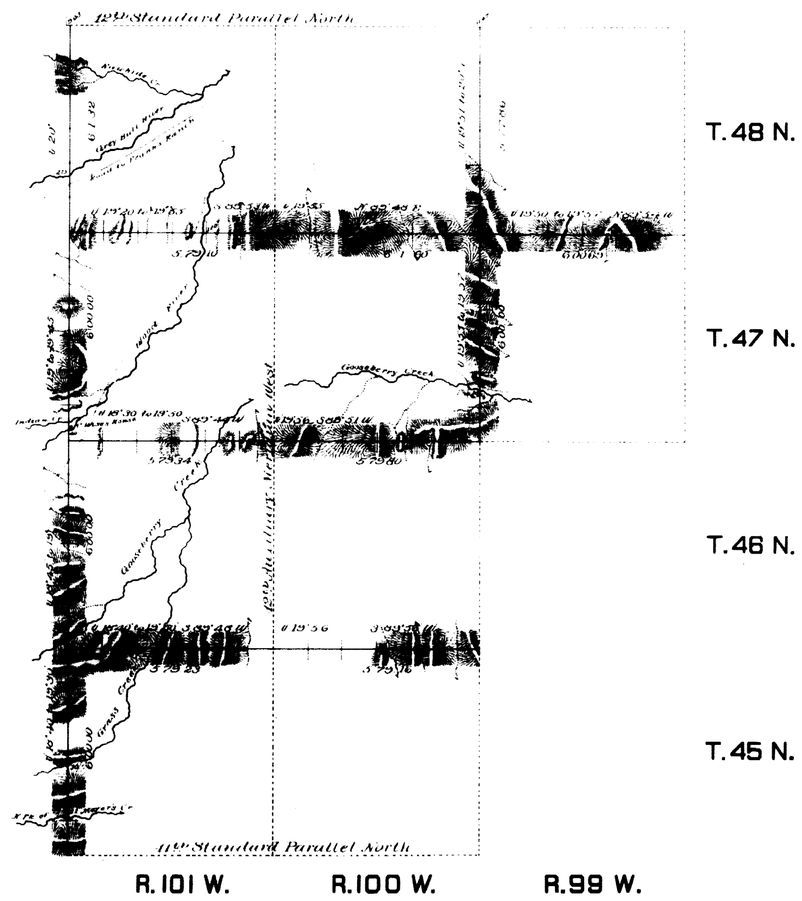

Surveys Designated	By Whom Surveyed	Date of Contract	Amount of Surveys Mls	Chs	Lks	When Surveyed
Exterior lines	C A Honey	July 10. 1882	77	78	10	March 3-14. 1883
Connections	" " "	" " "		21	10	" " "

I hereby certify that the above diagram of the Exterior lines of Tps 47 & 48 North R. 99 W and Tps 45.46.47 & 48 N R's 100 & 101 W of the 6th Principal Meridian Wyoming Territory, is strictly conformable to the field notes of the Survey thereof on file in this Office, which have been examined and approved

Surveyor General's Office,
Cheyenne Wyoming,
February 8th 1884

Edw. C. David
Surveyor General

1957

(25)

3163

50

12TH AUXILIARY MERIDIAN WEST.

In Tps. 45 to 48 N. inclusive betw. Rgs. 100 & 101 W. of the 6th Prin. Mer. W. T.

Magnetic Variation E. Scale 40 Chs. to 1 in.

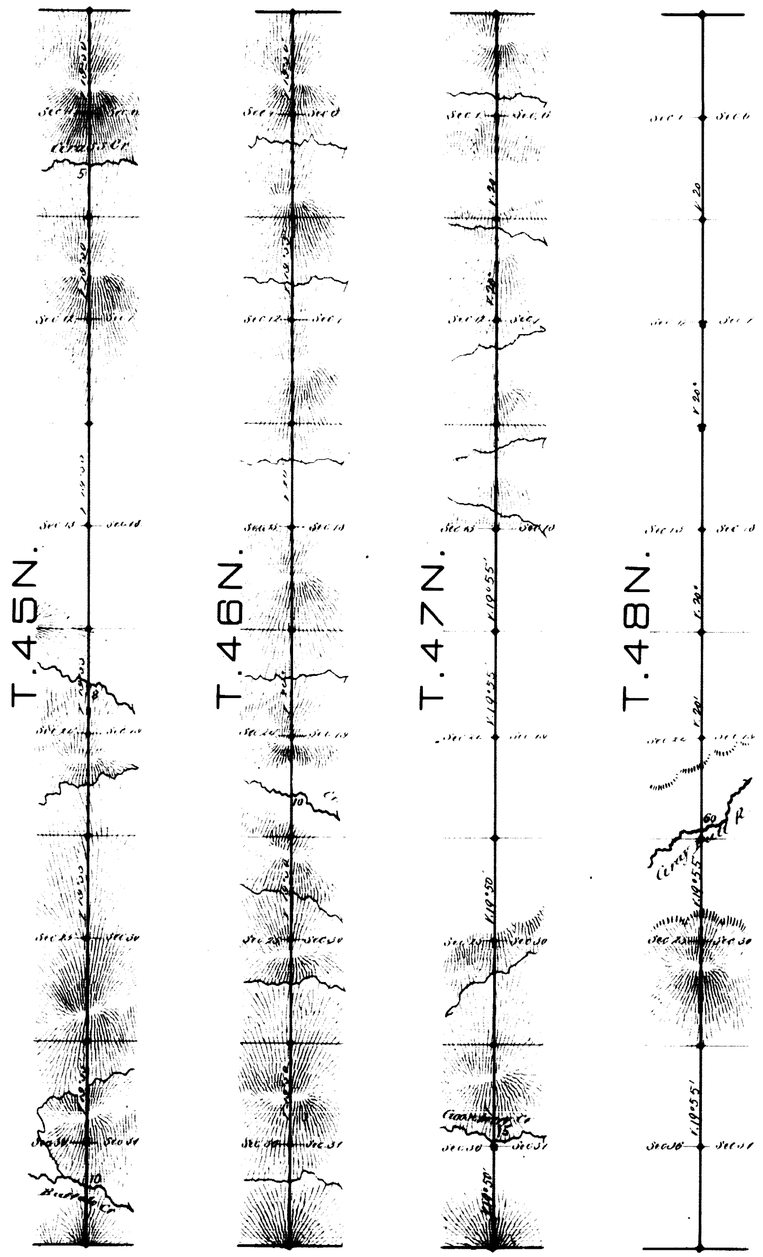

Surveys Designated	By Whom Surveyed	Date of Contract	Amount of Surveys Miles	Chs.	Lks.	When Surveyed
12th Auxil. Mer. W.	Chas. H. Honey	July 10 1882	24	00	00	Aug 10 14, 1882

The above map of the 12th Auxiliary Meridian West in Tps. 45 to 48 N. inclusive between Rgs. 100 & 101 West of the 6th Principal Meridian Wyo. Ter. is strictly conformable to the field notes of the survey thereof on file in this office which have been examined and approved.

Surveyor General's Office
Cheyenne Wyoming
February 8th 1884

Edw. C. David
Sur. Gen.

1991