3236 (4-675a) ORIGINAL Accepted June 4, 1920

Resurvey Township N° 46 North, Range N° 102 West of the Sixth Principal Meridian, Wyoming

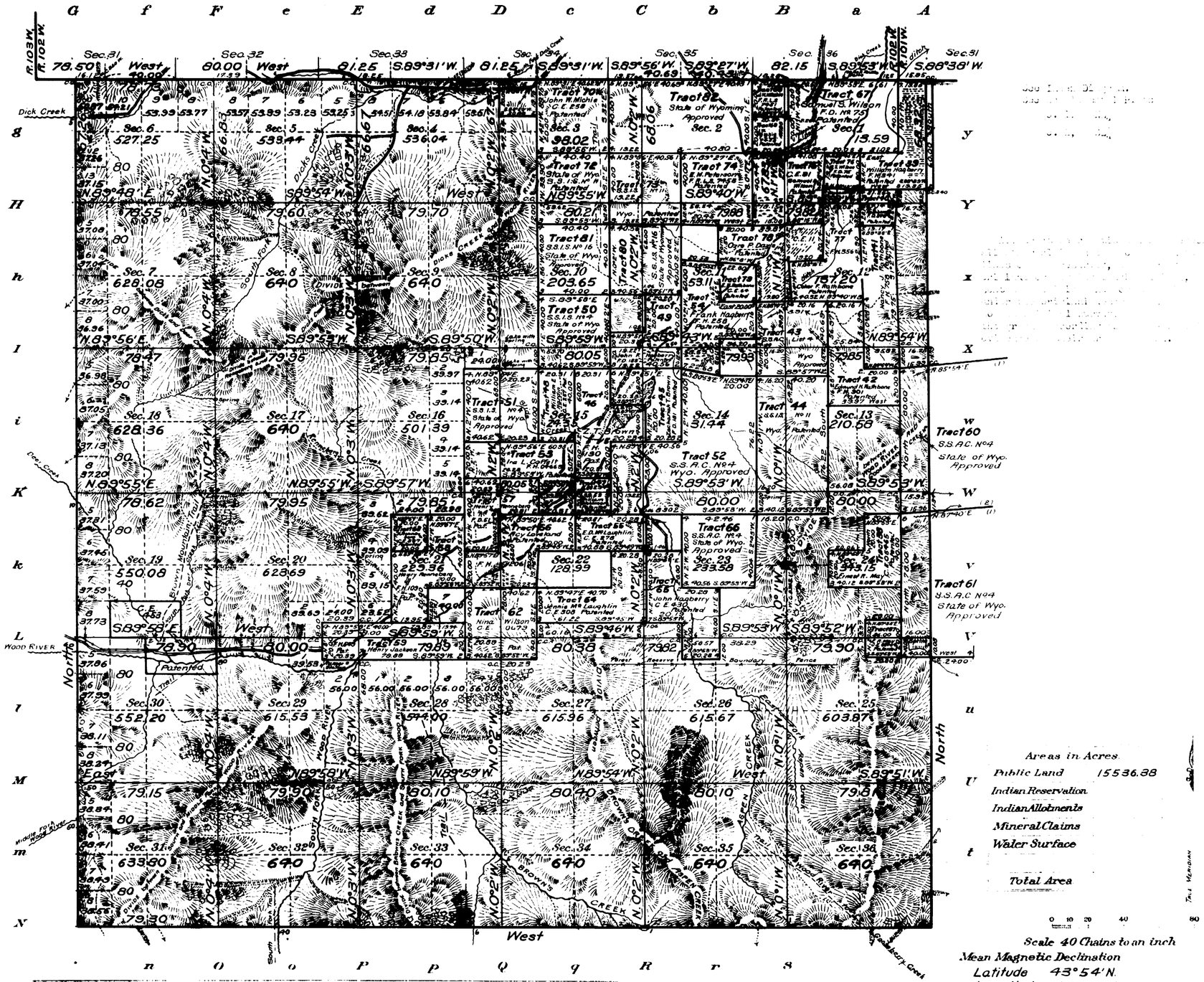

Surveys Designated.	By Whom Surveyed.	Group No.	Group Date	Amount of Surveys Mls.	chs.	lks.	When Surveyed. Begun.	Completed.
Resurvey Subdivisions	Davis and King	34	March 11, 1916	59	09	41	July 17, 1916	August 28, 1918
Connections	" " "	"	" " "	8	25	89	" "	" " "
Resurvey South Bdy	" " "	"	" " "	5	79	30	July 17, 1918	August 28, 1918
Resurvey West Bdy	" " "	"	" " "	5	67	26	August 7, 1918	August 26, 1918
Segregated Tracts	" " "	"	" " "	57	49	56	August 12, 1918	August 26, 1918
Resurvey East Bdy	Sonin K Harshbarger	"	" " "	5	68	32	Oct. 11, 1916	Oct. 18, 1916
Resurvey North Bdy	" " "	"	" " "	5	77	84	July 1, 1916	July 2, 1916

The above map of Resurvey Township No. 46 North Range No 102 West of the Sixth Principal Meridian Wyoming is strictly conformable to the field notes of the survey thereof on file in this office, which have been examined and approved.

U.S. Surveyor General's Office,
Cheyenne Wyoming December 13, 1919

Charles L. Decker
Surveyor General.

A.L.R.

2008-A-

46-102

3238

ORIGINAL
Accepted June 4, 1920.

Supplemental Plat No 1

Resurvey NE¼ Township No 46 North, Range No 102 West of the Sixth Principal Meridian, Wyoming

Scale: 20 Chains to 1 Inch

Sec's 1, 2, 3, 10, 11, 12, 13, 14, 15

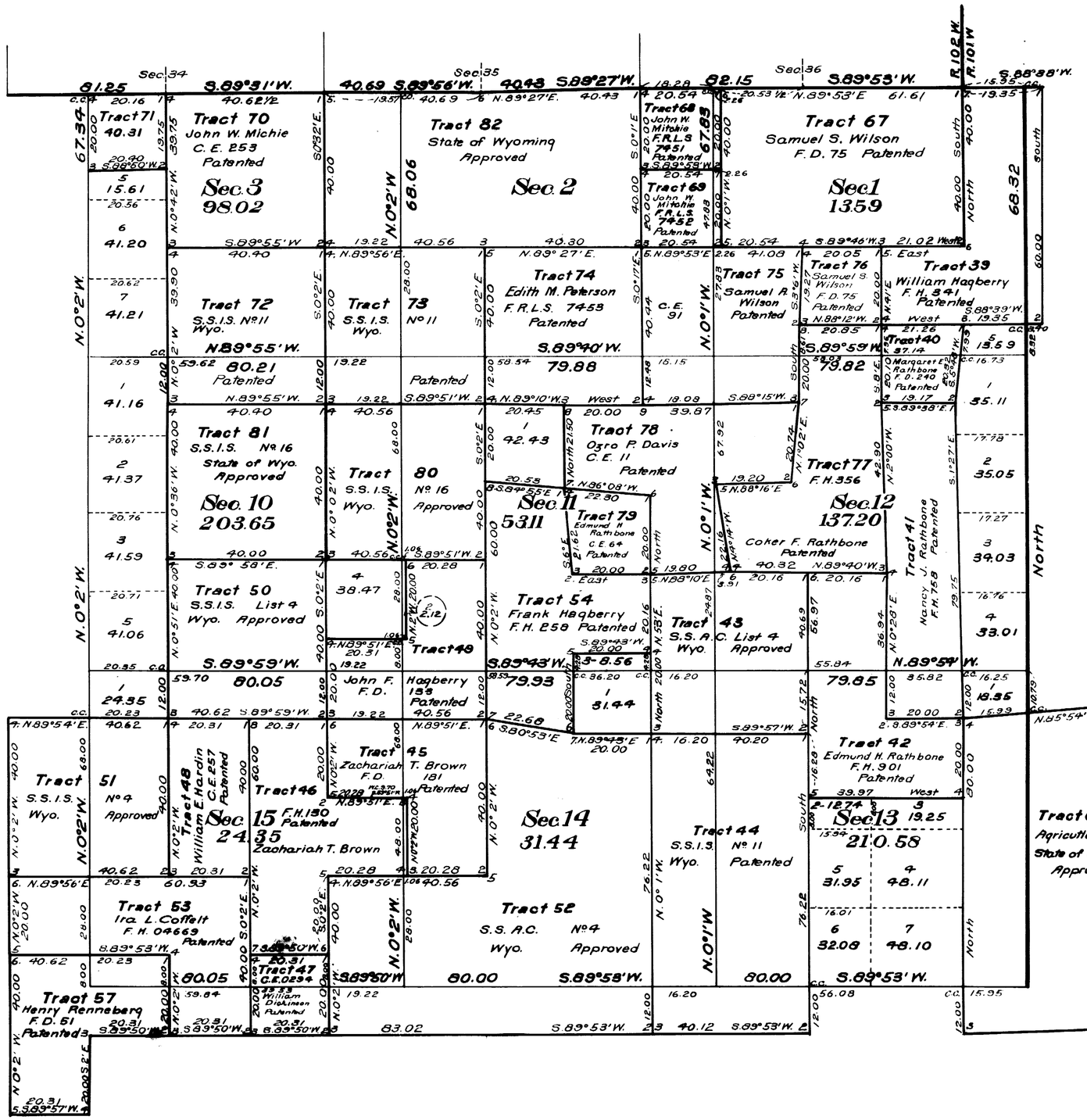

This Supplemental Plat of the NE¼, resurvey T. 46 N., R. 102 W., of the 6th P.M., Wyoming, is strictly conformable to the field notes of the resurvey of said township, on file in this office, which have been examined and approved.

U.S. Surveyor General's Office,
Cheyenne, Wyoming, December [illegible], 1919.

Charles L. Decker
Surveyor General.

2008-C

46-102
Trans. to Land
Oct 27, 1920

3237

ORIGINAL
Accepted June 4.1920.

Supplemental Plat No 2

Resurvey SE¼ Township No 46 North, Range No 102 West of the Sixth Principal Meridian, Wyoming

Scale: 20 Chains to 1 Inch

Sec's 22, 23, 24, 25, 26, 27, 28, 34, 35, 36

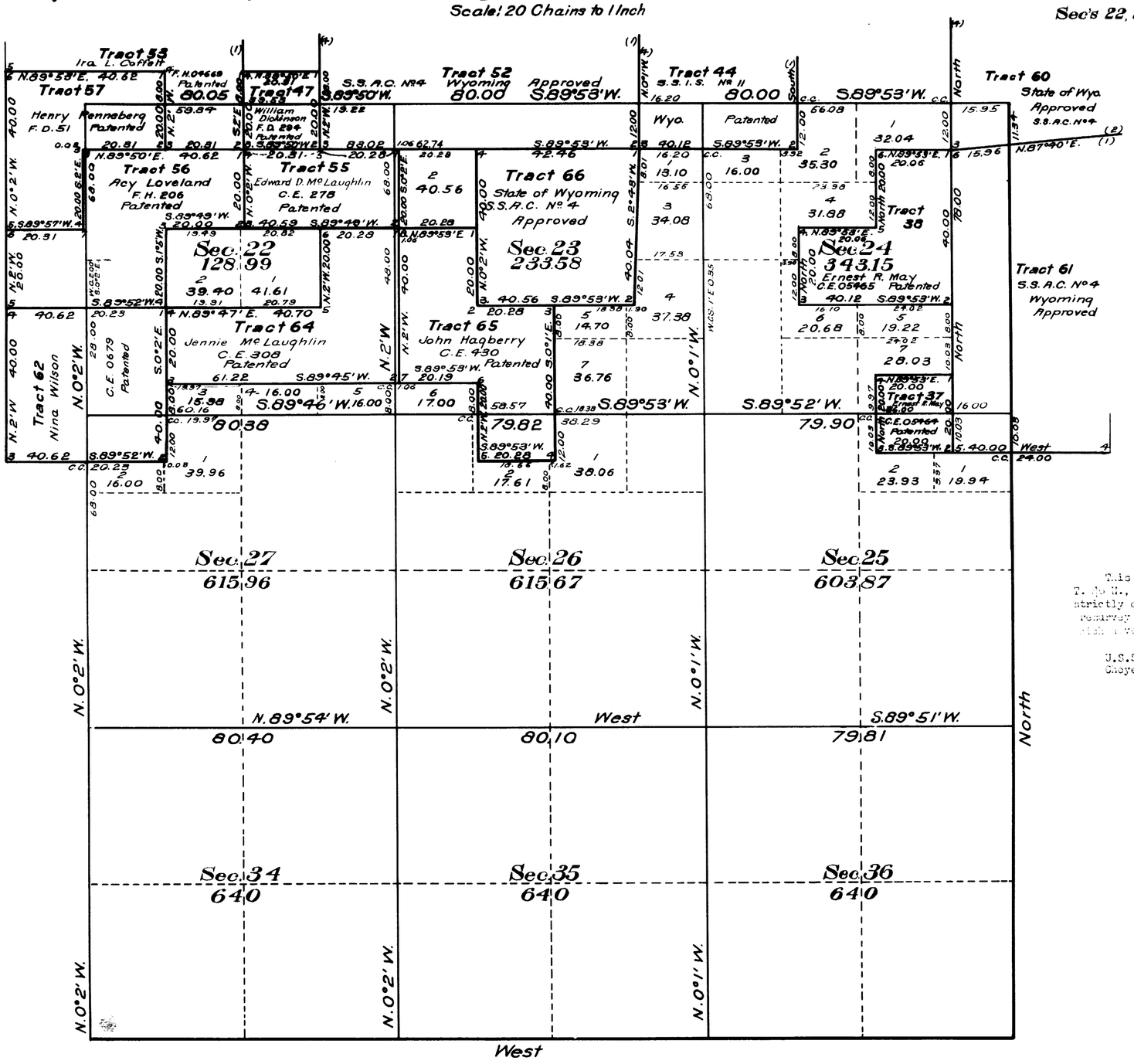

This Supplemental Plat of the SE¼ Resurvey T. 46 N., R. 102 W., of the 6th P.M., Wyomg., is strictly conformable to the field notes of the resurvey of said township on file in this office, which were duly examined and approved.

U.S. Surveyor General's Office,
Cheyenne, Wyomg., December 14, 1919.

Charles L. Decker
Surveyor General.

21XIX-B

46-102

3239

ORIGINAL
Accepted June 4, 1920.

Index Diagram

Resurvey Township N° 46 North, Range N° 102 West of the Sixth Principal Meridian, Wyoming

Group N° 34

SEGREGATED TRACTS

Resurvey Tract Number	Original Survey T.	R.	Sec.	Subdivisions	Entry Kind	Entry Number	Status in Land Office	Entryman
37	46	102	24	SE¼ SE¼	C.E	05464	Patented	Ernest R. May
38	"	"	24	E½ NE¼, SW¼ NE¼	C.E	05465	Patented	Ernest R. May
39	46	101	6	Lots 4, 5, 6				
	46	102	1	NE¼ SE¼	F.H.	341	Patented	William Hagberry
40	"	"	1	SE¼ SE¼	F.D	240	Patented	Margaret E. Rathbone
41	"	"	12	E½ E½	F.H	758	Patented	Nancy J. Rathbone
42	"	"	12	W½ SE¼				
	"	"	13	N½ NE¼	F.H.	901	Patented	Edmund H. Rathbone
43	"	"	12	SW¼	S.S.A.C.	4	Approved	Wyoming
44	"	"	13	W½	S.S.I.S.	11	Patented	Wyoming
45	"	"	14	N½ NW¼, SE¼ NW¼	F.D.	181	Patented	Zachariah T. Brown
46	"	"	14	SW¼ NW¼				
	"	"	15	E½ NE¼, NE¼ SE¼	F.H.	130	Patented	Zachariah T. Brown
47	"	"	15	SE¼ SE¼	C.E.	0294	Patented	William Dickinson
48	"	"	15	W½ NE¼	C.E	257	Patented	William E. Hardin
49	"	"	11	E½ SW¼, SW¼ SW¼	F.D.	133	Patented	John F. Hagberry
50	"	"	10	SE¼	S.S.I.S.	4	Approved	Wyoming
51	"	"	15	NW¼	S.S.I.S	4	Approved	Wyoming
52	"	"	14	E½, SW¼	S.S.A.C	4	Approved	Wyoming
53	"	"	15	N½ SW¼, W½ SE¼	F.H.	04669	Patented	Ira L. Coffelt
54	"	"	11	SW¼ NE¼, W½ SE¼, NE¼ SE¼	F.H	258	Patented	Frank Hagberry
55	"	"	22	NE¼ NE¼				
	"	"	23	NW¼ NW¼	C.E	278	Patented	Edward D. Mc Laughlin
56	"	"	22	NW¼ NE¼, NE¼ NW¼, S½ NW¼	F.H.	206	Patented	Acy Loveland
57	"	"	15	S½ SW¼				
	"	"	22	NW¼ NW¼	F.D	51	Patented	Henry Renneberg
58	"	"	21	E½ NE¼, SW¼ NE¼, NW¼ SE¼	F.H.	109	Patented	Henry Renneberg
59	46	102	21	S½ S½	F.H.	549	Patented	Henry Jackson
60	46	101	18	All	S.S.A.C.	Sel. 4	Approved	Wyoming
61			19	Lots 1, 2, 3, 4, E½ W½, NE¼	S.S.A.C.	Sel. 4	Approved	Wyoming
62	46	102	22	SW¼	C.E	0679	Patented	Nina Wilson
63	"	"	21	NW¼ NE¼	C.E	307	Patented	Henry Renneberg
64	"	"	22	N½ SE¼				
	"	"	23	NW¼ SW¼, SW¼ NW¼	C.E	308	Patented	Jennie McLaughlin
65	"	"	23	SE¼ NW¼, NE¼ SW¼, W½ SE¼	C.E	430	Patented	John Hagberry
66	"	"	23	NE¼	S.S.A.C.	4	Approved	Wyoming
67	"	"	1	Lots 1, 2, 3, S½ NE¼, SE¼ NW¼	F.D.	75	Patented	Samuel S. Wilson
76	"	"	1	NW¼ SE¼	F.D	75	Patented	Samuel S. Wilson
68	"	"	1	Lot 4	F.R.L.S.	7451	Patented	John W. Mitchie
69	"	"	1	SW¼ NW¼	F.R.L.S.	7452	Patented	John W. Mitchie
70	"	"	3	Lots 1, 2, S½ NE¼	C.E	253	Patented	John W. Michie
71	"	"	3	Lot 3	D.E	05383	Valid	Charles H. Wilson
72	"	"	3	S.E ¼	S.S.I.S	11	Patented	Wyoming
73	"	"	2	SW¼	S.S.I.S.	11	Patented	Wyoming
74	"	"	2	SE ¼	F.R.L.S.	7453	Patented	Edith M. Peterson
75	"	"	1	SW¼	C.E	91	Patented	Samuel H. Wilson
77	"	"	1	SW¼ SE¼				
"	"	"	12	W½ NE¼, SE¼ NW¼	F.H	356	Patented	Coker F. Rathbone
78	"	"	11	NE¼ NE¼				
"	"	"	12	N½ NW¼, SW¼ NW¼	C.E	11	Patented	Ogro P. Davis
79	"	"	11	SE¼ NE¼	C.E	64	Patented	Edmund H. Rathbone
80	"	"	11	N W¼	S.S.I.S.	16	Approved	Wyoming
81	"	"	10	NE¼	S.S.I.S.	16	Approved	Wyoming
82	"	"	2	Lot 1, 2, 3, 4, S½ N½	S.S.		Approved	Wyoming

Claim Conforming to the Lines of the Resurvey with Changed Description

Description by Resurvey T.	R.	Sec.	Subdivision	Description by Original Survey T.	R.	Sec.	Subdivisions	Entry Kind	Entry N°	Status in Land Office	Entryman
46	102	19	SE¼ SW¼, SW¼ SE¼	46	102	19	NE¼ SW¼, NW¼ SE¼	C.E.	453	Patented	John W. Joyce
		30	N½ NE¼			"	S½ SE				

This Index Diagram is made to accompany the plat of the Resurvey of Township N° 46 North, Range N° 102 West of the Sixth Principal Meridian, Wyoming and is hereby approved.
U.S. Surveyor General's Office
Cheyenne Wyoming
December 13, 1919

Charles L. Decker
Surveyor General

ALA

2108-D

Plat to accompany Dec 27, 1920

46-102

(25)

Accession no 3235

71

TOWNSHIP No 46 NORTH RANGE No 102 WEST of the 6th Principal MERIDIAN.



Total number of Acres 22959.78

Surveys Designated	By Whom Surveyed	Date of Contract	Amount of Surveys Mls	Chs	Lks	When Surveyed	Magnetic Declination
Township lines	[illegible]	July 16, 1882	17	70	12	March 12-19, 1883	18° 25' East
Subdivisions	" "	" "	30	71	18	[illegible]	19° 10' " "
Connections							
[illegible]	[illegible] Haney	" "	5	40	10	March [illegible]	

The above Map of Township No 46 North Range No 102 West of the Sixth Principal Meridian Wyoming Territory is strictly conformable to the field notes of the survey thereof on file in this Office, which have been examined and approved

Surveyor General's Office, Edw. C. David Sur. Genl.

Cheyenne Wyoming
February 23rd 1884.

A. Gast & Co. St. Louis Mo.

2008

46-102

(25)
Indexed

3253

82

EXTERIOR LINES.

Scale 3 miles to 1 inch Magnetic Variation, East



T. 48N.

T. 47N.

T. 46N.

T. 45N.

R.104W. R.103W. R.102W.

Surveys Designated	By Whom Surveyed	Date of Contract	Amount of Surveys			When Surveyed
			Mls	Chs	Lks	
Exterior lines	N.J Burnham	July 10th 1882	95	64	68	March 12 to 29 1883
Conditions	" " "	" " "		33	40	" " "

I hereby certify that the above diagram of the Exterior lines of Townships 45, 46, 47 & 48 N., Rs 102 & 103 W., and Tps 45 & 46 N., R. 104 W. of the 6th P.M. Wyo. Ter. is strictly conformable to the field notes of the survey thereof on file in this office, which have been examined and approved

Surveyor General's Office,
Cheyenne Wyoming February 23 1884

Edw. C. Davis
Surveyor General

2019