TOWNSHIP No. 46 NORTH. RANGE No. 104 WEST of the 6th Principal MERIDIAN.



Total number of Acres 22,971.50

Surveys Designated	By Whom Surveyed	Date of Contract	Amount of Surveys Mi.	Ch.	Lks.	When Surveyed	Magnetic Declination
Township lines	[illegible]	[illegible] 1882	17	17	38	[illegible] 1883	19°33' East
Subdivisions	" "	" "	39	71	67	Mar 4-18 "	19°30' " "
Connections							
1st Guide M. W.	" "	" "	[illegible]	[illegible]	[illegible]	March 7, 1883	

The above Map of Township No. 46 North Range No. 104 West of the 6th Principal Meridian Wyoming Territory is strictly conformable to the field notes of the survey thereof on file in this Office which have been examined and approved.

Surveyor General's Office Edw. C. David
Cheyenne Wyoming
February [illegible] 1883

2016

46-104

5

73

Deposited by Claimant $150.00
Cost of Office Work $ 88.43
Amount tobe refunded $ 61 57

(4-675)

5867

SURVEY No 479

T 46 N, R 104 W.

Approximately Secs. 2, 3, 10 & 11.

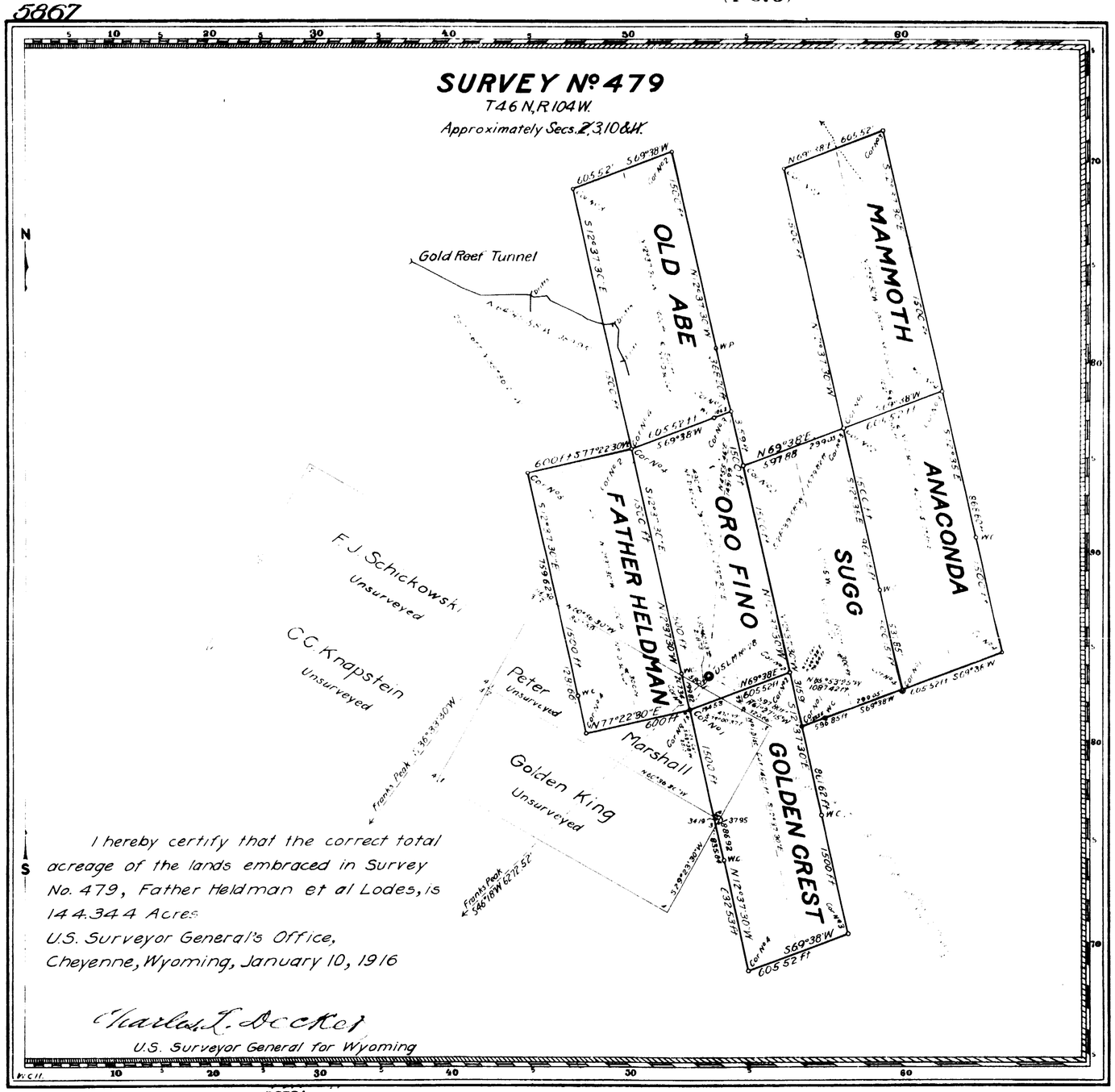

I hereby certify that the correct total acreage of the lands embraced in Survey No. 479, Father Heldman et al Lodes, is 144.344 Acres

U.S. Surveyor General's Office,
Cheyenne, Wyoming, January 10, 1916

Charles L. Decker
U.S. Surveyor General for Wyoming

Claim Located October 23 and 25, 1894 and Dec. 29, 1896.

Mineral Survey No. 479

Lot No.

Shoshone Land District.

PLAT

OF THE CLAIM OF

THE GOLD RIM MINING AND MILLING COMPANY

KNOWN AS THE

FATHER HELDMAN, GOLDEN CREST, ORO FINO, OLD ABE, SUGG, ANACONDA and MAMMOTH LODES.

IN GOLD REEF (Unorganized) MINING DISTRICT,
PARA COUNTY, WYOMING

Containing an area of 1443.44 Acres

Scale of 500 feet to the inch

Variation 18° 20' E

SURVEYED October 22, 1912 - January 9 1914 BY

RUSSELL KIMBALL
U.S. Mineral Surveyor.

The Original Field Notes of the Survey of the Mining Claim of
The Gold Rim Mining and Milling Company
known as the
FATHER HELDMAN, GOLDEN CREST, ORO FINO, OLD ABE, SUGG, ANACONDA and MAMMOTH LODES

from which this plat has been made under my direction, have been examined and approved, and are on file in this Office; and I hereby certify that they furnish such an accurate description of said Mining Claim as will, if incorporated into a patent, serve fully to identify the premises, and that such reference is made therein to natural objects or permanent monuments as will perpetuate and fix the locus thereof.

I further certify that Five Hundred Dollars worth of labor has been expended or improvements made upon said Mining Claim by claimant or its grantors, and that said improvements consist of

Seven Discovery Cuts and 1 Tunnel with Drifts.

that the location of said improvements is correctly shown upon this plat, and that no portion of said labor or improvements has been included in the estimate of expenditures upon any other claim.

And I further certify that this is a correct plat of said Mining Claim made in conformity with said original field notes of the survey thereof, and the same is hereby approved.

U.S. Surveyor Generals Office Charles L. Decker
Cheyenne, Wyoming U.S. Surveyor General for
August 15, 1914 Wyoming.

479

06751
538935
10

5803

(4-675)

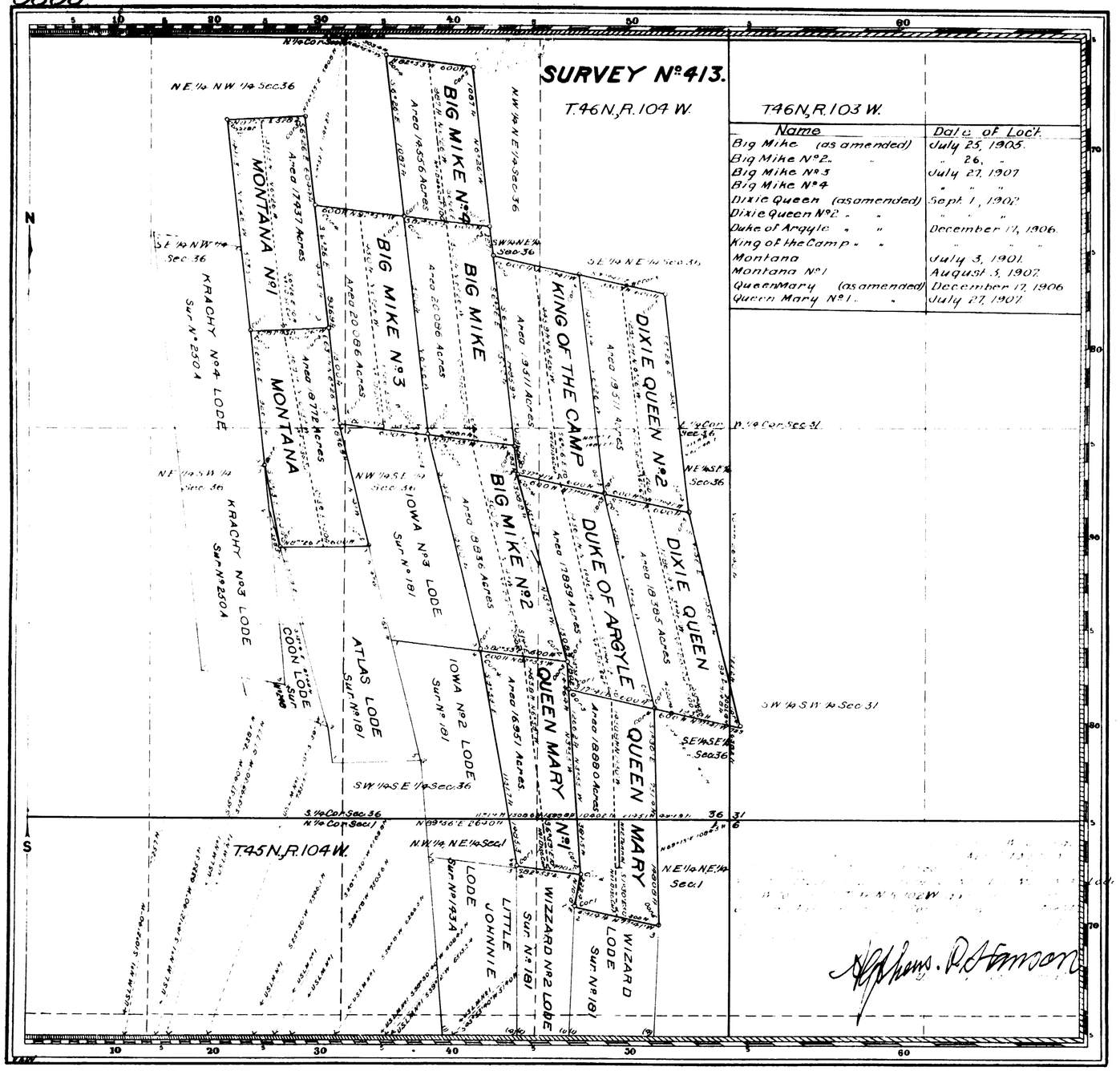

Name	Date of Loc't.
Big Mike (as amended)	July 25, 1905.
Big Mike Nº2 "	" 26, "
Big Mike Nº3	July 27, 1907
Big Mike Nº4	" " "
Dixie Queen (as amended)	Sept. 1, 1902
Dixie Queen Nº2 " "	" " "
Duke of Argyle " "	December 17, 1906.
King of the Camp " "	" " "
Montana	July 3, 1901.
Montana Nº1	August 3, 1907.
QueenMary (as amended)	December 17, 1906
Queen Mary Nº1 "	July 27, 1907

Claim Located See Table. 190

Mineral Survey Nº 413.

LOT Nº

Shoshone Land District.

PLAT

OF THE CLAIM OF

David Hockhart

KNOWN AS THE

Big Mike, Big Mike Nº2, Big Mike Nº3, Big Mike Nº4, Dixie Queen, Dixie Queen Nº2, Duke of Argyle, King of the Camp, Montana, Montana Nº1, Queen Mary & Queen Mary Nº1 Lodes

IN Wood River MINING DISTRICT.

Big Horn COUNTY, Wyoming

Containing an Area of 220.870 Acres

Scale of 600 feet to the inch

Variation 17°50' E.

SURVEYED September 6-15, 1907 BY

Albert B. Cuttle

U.S. deputy Mineral Surveyor.

The Original Field Notes of the Survey of the Mining Claim of David Hockhart known as the Big Mike, Big Mike Nº2, Big Mike Nº3, Big Mike Nº4, Dixie Queen, Dixie Queen Nº2, Duke of Argyle, King of the Camp, Montana, Montana Nº1, Queen Mary and Queen Mary Nº1 Lodes from which this plat has been made under my direction, have been examined and approved, and are on file in this Office, and I hereby certify that they furnish such an accurate description of said Mining Claim as will, if incorporated into a patent, serve fully to identify the premises, and that such reference is made therein to natural objects or permanent monuments as will perpetuate and fix the locus thereof.

I further certify that Five Hundred Dollars worth of labor has been expended or improvements made upon said Mining Claim by claimant or his grantors, and that said improvements consist of

12 discovery cuts and 2 tunnels

that the location of said improvements is correctly shown upon this plat, and that no portion of said labor or improvements has been included in the estimate of expenditures upon any other claim.

And I further certify that this is a correct plat of said Mining Claim made in conformity with said original field notes of the survey thereof, and the same is hereby approved.

U.S. Surveyor General's Office. Stephens. D. Stinson

Cheyenne, Wyoming U.S. Surveyor General for

January 31, 1908 Wyoming.

413

01049
86667 Nov. 1, 1909
14

3

accession no. 5650

(4-675)

86

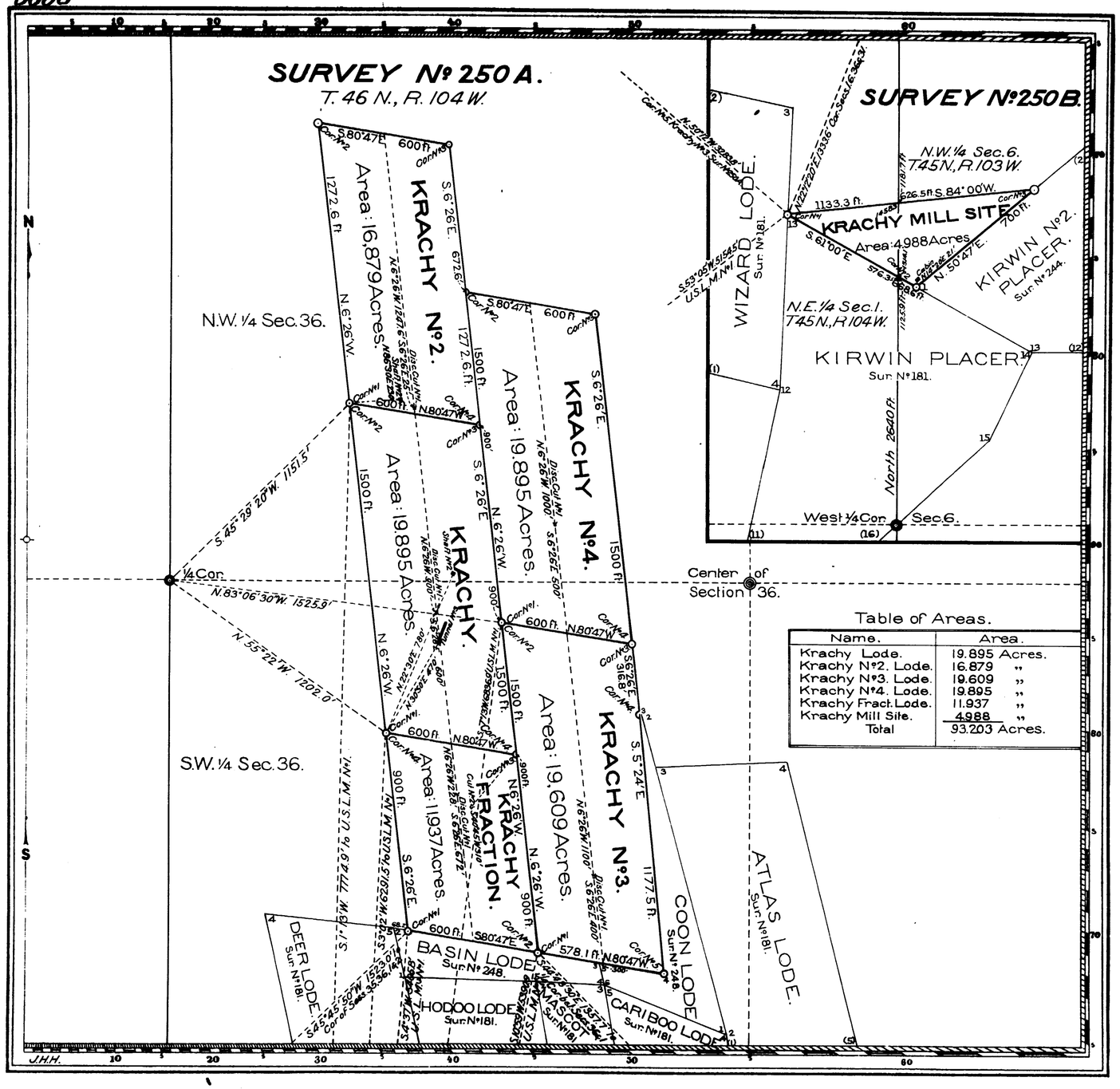

Table of Areas.

Name.	Area.
Krachy Lode.	19.895 Acres.
Krachy Nº2. Lode.	16.879 "
Krachy Nº3. Lode.	19.609 "
Krachy Nº4. Lode.	19.895 "
Krachy Fract. Lode.	11.937 "
Krachy Mill Site.	4.988 "
Total	93.203 Acres.

Claim Located Krachy January 19, 1892. Krachy Nº2, Krachy Nº3, Krachy Nº4, Krachy Fraction July 3 1901 Krachy Mill Site June 7, 1903.

Mineral Survey Nº 250 A. & B.

Lot Nº

Shoshone. Land District.

PLAT

OF THE CLAIM OF

James R. Richards.

KNOWN AS THE

KRACHY, KRACHY Nº2, KRACHY Nº3, KRACHY Nº4, KRACHY FRACT., KRACHY MILL SITE.

IN Wood River MINING DISTRICT, Big Horn COUNTY, Wyoming

Containing an Area of 93.203 Acres.

Scale of 400 Feet to the inch.

Variation 17°50'E

SURVEYED August 15 – December 30 1903 BY

Albert B. Gidley U.S. Deputy Mineral Surveyor,

The Original Field Notes of the Survey of the Mining Claim of James R. Richards.

known as the

Krachy, Krachy Nº2, Krachy Nº3, Krachy Nº4, Krachy Fraction, Lodes. Krachy Mill Site.

from which this plat has been made under my direction, have been examined and approved, and are on file in this Office; and I hereby certify that they furnish such an accurate description of said Mining Claim as will, if incorporated into a patent, serve fully to identify the premises, and that such reference is made therein to natural objects or permanent monuments as will perpetuate and fix the locus thereof.

I further certify that Five Hundred Dollars worth of labor has been expended or improvements made upon said Mining Claim by claimant or his grantors, and that said improvements consist of

5 Discovery Cuts, 2 Shafts, 1 Tunnel and 1 Cut.

that the location of said improvements is correctly shown upon this plat, and that no portion of said labor or improvements has been included in the estimate of expenditures upon any other claim.

And I further certify that this is a correct plat of said Mining Claim made in conformity with said original field notes of the survey thereof, and the same is hereby approved.

U.S. Surveyor General's Office Cheyenne, Wyo. May 7, 1904

Ephraim P. Hanson U.S. Surveyor General for Wyoming.

H.B.P.

ENT. NO. 21913 NOTES June 2, 1910

PAT. NO. 133379 V

C. S. NO. 11 P

250

3

85
V

5618

(4-675)

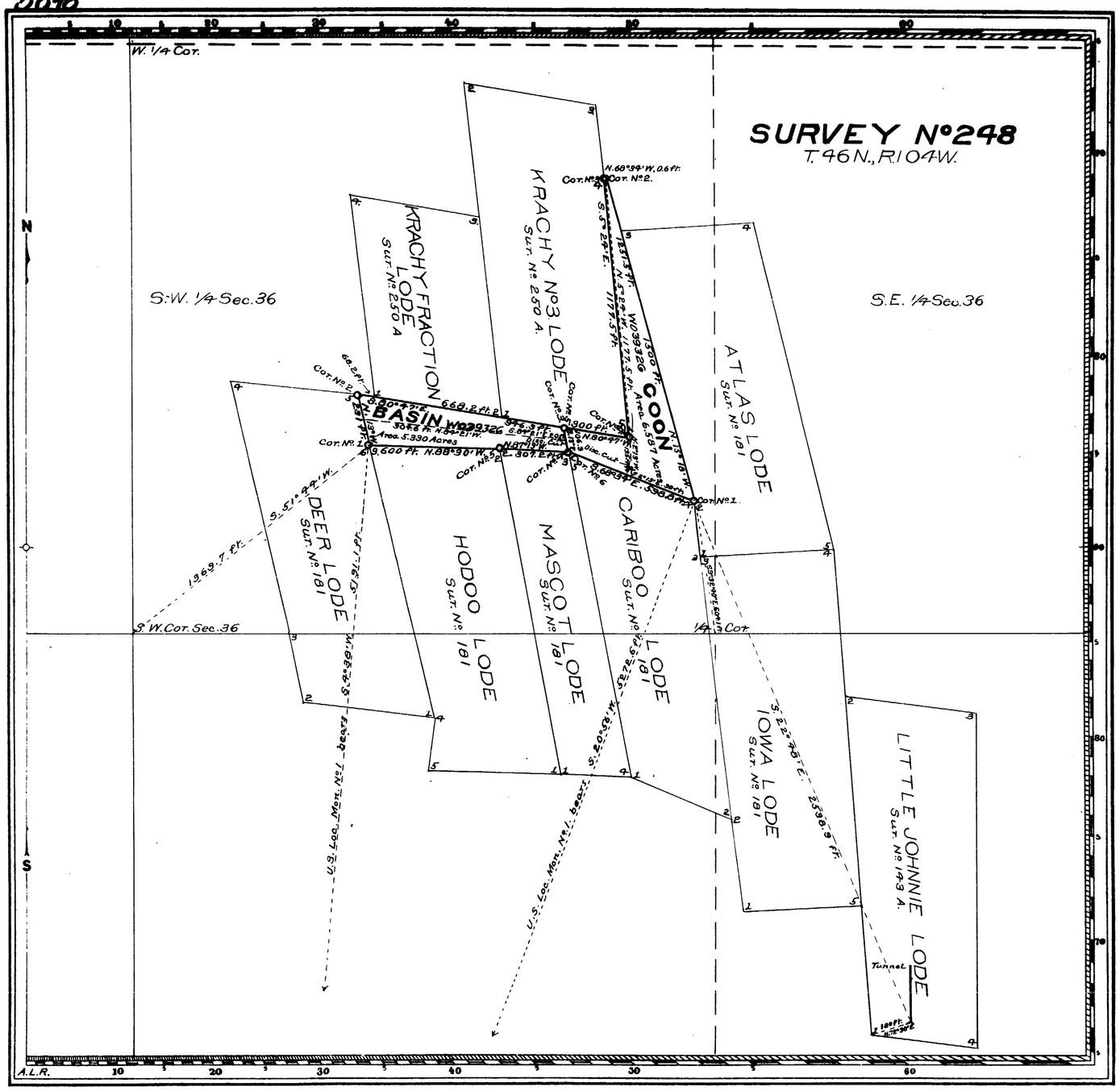

Claim Located June 6 1902

Mineral Survey Nº 248

Lot Nº

Shoshone Land District.

PLAT

OF THE CLAIM OF

Galena Ridge Mining Co.

KNOWN AS THE

COON AND BASIN LODES

IN WOOD RIVER MINING DISTRICT,
BIG HORN COUNTY, WYOMING
Containing an Area of 11.917 Acres.
Scale of 400 Feet to the inch.
Variation 17° 50' E.
SURVEYED AUGUST 15-DECEMBER 15 1903 BY
Albert B Gidley,
U.S. Deputy Mineral Surveyor,

The original field notes of the survey of the Mining Claim of Galena Ridge Mining Co.
known as the

COON AND BASIN LODES

from which this plat has been made under my direction, have been examined and approved, and are on file in this office; and I hereby certify that they furnish such an accurate description of said Mining Claim as will, if incorporated into a patent, serve fully to identify the premises, and that such reference is made therein to natural objects or permanent monuments as will perpetuate and fix the locus thereof.

I further certify that One Hundred Dollars worth of labor has been expended, or improvements made upon said Mining Claim by claimant or its grantors, and that said improvements consist of two discovery cuts, and one tunnel

for the benefit of each lode

that the location of said improvements is correctly shown upon this plat, and that no portion of said labor or improvements has been included in the estimate of expenditures upon any other claim.

And I further certify that this is a correct plat of said Mining Claim made in conformity with said original field notes of the survey thereof, and the same is hereby approved.

U.S. Surveyor General's Office
Cheyenne, Wyoming
April 22, 1907

Robert V. Hansen
U.S. Surveyor General for
Wyoming

H.B.P.

248

11

181

Mineral Survey No 181
Shoshone Land District

PLAT
of the claim of

John Henry Schnitzel, Trustee

Antelope, Atlas, Black Hills, Brooklyn, Canyon Creek, Carlboo, Central, Cold Day, Deer, Frederick, Golden Belt, Golden Star, Golden Wedge, Ground Hog, Hodoo, Horseshoe, Iowa, Iowa No 2, Kirwin Placer, Lady Bird, Madonna, Manilla, Mascot, Maverick, Mendota, Minnie, Morning Group, Oak, Peoria, Pie, Rainbow, Silver Cliff, Wizard, Wizard No 2, Lodes and Kirwin Placer

IN WOOD RIVER MINING DISTRICT

Lat. 43° 44' N. Long. 109° 50' W.

Containing an Area of (14.586) Lode Claims and (Placer Claim

Scale of 500 Feet to the Inch.

Surveyed March 20 to May 1, 1902, by

Albert B. Gray

U.S. Deputy Mineral Surveyor

The Original Field Notes of the Survey of the Mining Claim of

John Henry Schnitzel, Trustee, known as the Antelope, Atlas, Black Hills, Brooklyn, Brunell, Canyon Creek, Carlboo, Central, Cold Day, Deer, Frederick, Golden Belt, Golden Star, Golden Wedge, Ground Hog, Hodoo, Horseshoe, Iowa, Iowa No 2, Kirwin Placer, Lady Bird, Madonna, Manilla, Mascot, Maverick, Mendota, Minnie, Morning Group, Oak, Peoria, Pie, Rainbow, Silver Cliff, Wizard, Wizard No 2, Lodes and Kirwin Placer.

From which this plat has been made under my direction, was examined and approved by me, and I hereby certify that this is such an accurate delineation of said Mining Claim as with the necessary descriptions of the several parts thereof, will enable the Register to make therein no further calculations or measurements to enable him to correctly locate and fix the lines thereof. The location of the improvements is correctly shown on this plat and further I certify that this is a correct plat of said Mining Claim made in conformity with said original field notes of the survey thereof, and the same is hereby approved

U.S. Surveyor General's Office
Cheyenne, Wyoming
March 4 1902

Stephen L. Stanton
U.S. Sur. Gen'l. For Wyoming

T. 46 N. R. 104 W.

T. 45 N. R. 104 W.

T. 45 N. R. 103 W.

ANTELOPE, ATLAS, DEER, HODOO, MASCOT, CARIBOO, IOWA No 3, IOWA No 2, POE, ELK, MARIE, MANILLA, MENDOTA, WIZARD No 2, WIZARD, Little Johnnie, Big Johnnie, Helena Sur No 142, Anaconda Sur No 41, Oregon Lode (Unsurveyed), Sur No 183 A, Sur No 183, HORSE SHOE, GROUND HOG, MAVERICK, COLD DAY, CANYON CREEK, BLACK HILLS, GOLDEN WEDGE, CENTRAL, BROOKLYN, BRUNELL, FREDERICK, IRENE GROUP, 98TH, 100, 101, 102, CANYON CREEK PLACER, GOLDEN STAR, GOLDEN BELT, U.S.L.M. No 1, Great Unknown Lode Unsurveyed, MADONNA, LADY BIRD, PEORIA, 99, KICKAPOO, KIRWIN, Last Chance Sur No 149, Humbold Sur No 149, Town Thumb Lode Unsurveyed, Silver Cliff Sur No 149, Lessing Sur No 149, Subdiv. Basin Creek, Canyon Creek, Wood River, Sec. 35 Sec. 36 Sec. 2 Sec. 1, Sec. 11 Sec. 12, Sec. 1 Sec. 6, Sec. 12 Sec. 7

Name of Lode	When Located	Area	Name of Lode	When Located	Area
Antelope	May 10, 1901	12.616 Acres	Iowa No 3	July 23, 1901	18.223 Acres
Atlas	July 3, 1901	18.263 "	Irene Group	May 1, 1901	20.158 "
Black Hills	July 1, 1901	13.586 "	Kickapoo	May 1, 1901	16.311 "
Brooklyn	Aug. 26, 1898	14.453 "	Lady Bird	May 1, 1901	18.306 "
Brunell	Aug. 25, 1901	8.923 "	Madona	May 1, 1901	16.715 "
Canyon Creek	May 2, 1898	3.002 "	Manilla	May 1, 1898	12.502 "
Carlboo	May 21, 1901	13.989 "	Marie	May 16, 1897	16.388 "
Central	Aug. 30, 1901	18.272 "	Mascot	May 1, 1901	10.298 "
Cold Day	May 25, 1901	14.813 "	Maverick	Mch 17, 1901	18.852 "
Deer	May 21, 1901	18.272 "	Mendota	Oct. 15, 1897	18.306 "
Elk	May 1, 1901	2.022 "	Minnie	May 1, 1898	20.028 "
Frederick	Aug. 26, 1901	18.307 "	98	May 1, 1898	18.888 "
Golden Belt	May 1, 1901	18.268 "	100	May 25, 1901	18.268 "
Golden Star	May 1, 1901	13.218 "	101	Feby. 4, 1898	18.240 "
Golden Wedge	Feby. 1, 1898	17.800 "	102	Feby. 2, 1898	18.538 "
Ground Hog	Aug. 28, 1901	18.339 "	Peoria	May 1, 1901	18.502 "
Hodoo	Aug. 1, 1901	18.535 "	Poe	May 9, 1901	18.042 "
Horseshoe	Sept. 26, 1901	13.598 "	Wizard	May 1, 1892	19.178 "
Iowa	May 29, 1901	18.429 "	Wizard No 2	May 29, 1902	12.804 "
Iowa No 2	May 28, 1901	18.636 "	Total Area	Lode Claims	551.939 "
Kirwin Placer	Feby. 3, 1902		Net Area		37.586 "

ENGINEER'S NOTE
Oct. 31, 1904
PATENTED
G.E.N.C. 1.486 P

181

(25)

3251

13TH GUIDE MERIDIAN WEST.

Along the West Bound' of Townships 45. 46. 47 & 48 North Range 104 West of the 6th Prin. Mer. Wyoming Ter.

—— Mag. Var. East ——   —— Scale 40 Chains to 1 inch ——

Surveys Designated	By Whom Surveyed	Date of Contract	Amount of Surveys			When Surveyed.
			M.	Ch.	L.	
13th Guide Mer. W.	J. Burnham	July 10, 1882	24	0	0	Nov 7-9, 1883

I hereby certify that the above diagram of the 13th Guide Mer. West of the 6th Prin. Mer. Wyo. Ter. along the West Boun'y of Tps 45, 46, 47, 48 North Range 104 is strictly conformable to the field notes of the survey thereof on file in this Office which have been examined and approved.

Surveyor Gen'l Office
Cheyenne, Wyo. Feb. 23, 1884 } Edw. C. David Sur. Gen'l

2017

(25)
Indexed

3253

82

EXTERIOR LINES.

Scale 3 miles to 1 inch Magnetic Variation, East.

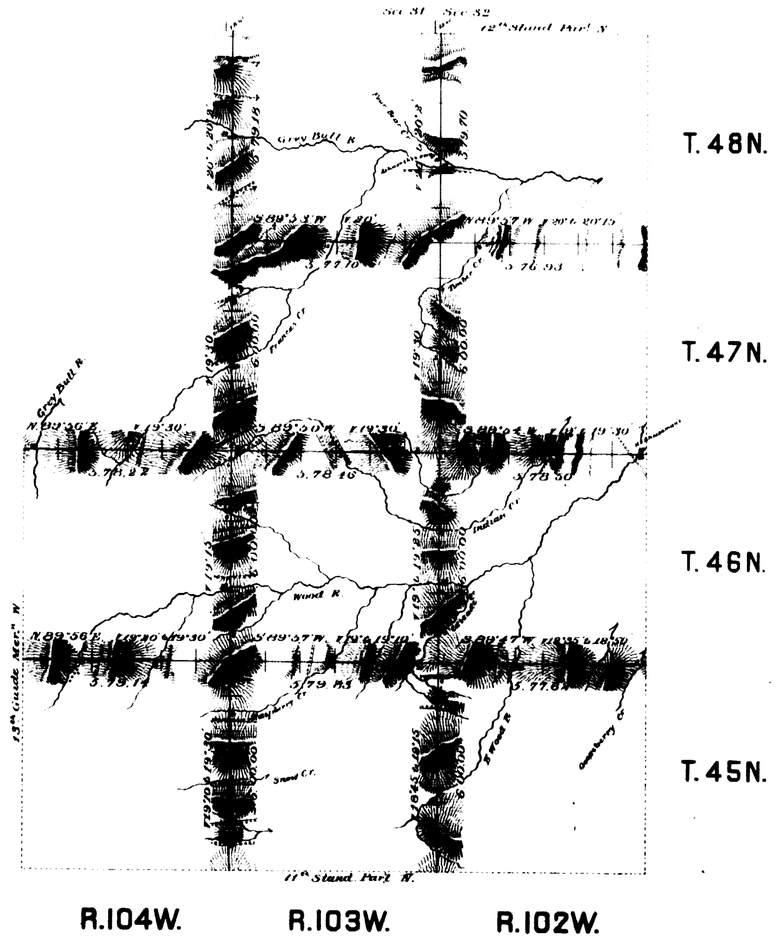

Surveys Designated	By Whom Surveyed	Date of Contract	Amount of Surveys			When Surveyed
			Mls	Chs	Lks	
Exterior lines	N.J Burnham	July 10th 1882	95	64	68	March 12-29 1883
Connections	. . .	. . .		33	40	. . .

I hereby certify that the above diagram of the Exterior lines of Townships 45, 46, 47 & 48 N., R's 102 & 103 W., and T'ps 45 & 46 N., R. 104 W. of the 6th P.M. Wyo. Ter. is strictly conformable to the field notes of the survey thereof on file in this office, which have been examined and approved.
Surveyor General's Office,
Cheyenne Wyoming February 23 1884

Edw. C. David
Surveyor General

2019