3154 (4-675a) Accepted March 31, 1919. ORIGINAL

Resurvey Township Nº 47 North, Range Nº 100 West of the Sixth Principal Meridian, Wyoming

INDEX TO SEGREGATED TRACTS								
Re-Survey	Original Survey							
Tract Nº	T.	R.	Sec.	Subdivisions	Entry kind	Entry Nº	Status in Land Office	Entryman
37	47	100	3	N½S½	H.E.	0879	Patented	Robert Dickie
38	"	"	3	SW¼SW¼	F.P.L.S.	03213	Patented	Santa Fe Pacific Ry Co
39	"	"	2	N½S½SE¼SE¼	S.L.	05038	Valid	Wyoming

"The resurvey represented by this plat was made for the purpose of restoring all lost or obliterated corners and relocating and marking out upon the ground the Exterior and Subdivisional lines in accordance with the original survey approved February 8, 1884.

Titles and areas based upon the original approved plat remain undisturbed for position and description except in the case of Segregated Tracts Nº 37, 38 and 39, and the fractional lots in Secs. 2 and 3, created thereby."

Note:-
Gas is found; and good indications for Oil; in Little Buffalo Basin.

Areas in Acres	
Public Land	
Indian Reservation	
Indian Allotments	
Mineral Claims	
Water Surface	
Total Area	

Scale 40 Chains to an inch

Mean Magnetic Declination
Latitude 44°00'N.
Longitude 108°47'W

Surveys Designated	By Whom Surveyed	Group Nº	Group Date	Amount of Surveys Mls	chs	lks	When Surveyed Begun	When Surveyed Completed
Resurvey Subdivisions	Voigt and Adams	33	March 4, 1915	60	70	07	Nov 2, 1916	Nov 20, 1916
Resurvey North Boundary	Alexander Douglas	33	March 4, 1915	6	05	57	Oct 28, 1915	Oct 28, 1915
Resurvey East Boundary	"	"	"	6	08	58	Nov 2, 1915	Nov 2, 1915
Resurvey South Boundary	"	"	"	6	14	65	Oct 7, 1915	Oct 8, 1915
Resurvey Twelfth Auxiliary	"	"	"	5	78	33	Oct 12, 1915	Oct 13, 1915
Segregated Tract Lines	A. D. Davis	33	March 4, 1915	6	06	67	Oct 3, 1917	Oct 3, 1917

Resurvey

The above map of Township No. 47 North Range No 100 West of the Sixth Principal Meridian Wyoming is strictly conformable to the field notes of the survey thereof on file in this office, which have been examined and approved

U. S. Surveyor General's Office.

Cheyenne Wyoming February 21, 1918

Surveyor General.

1985-A

47-100

3155

ORIGINAL

Accepted February 16.1925

Supplemental Plat No.1

Resurvey Township No. 47 North, Range No. 100 West of the Sixth Principal Meridian, Wyoming

Scale 20 chains to an inch

INDEX TO SEGREGATED TRACT

Resurvey	Original Survey						
Tract No.	T.	R.	Sec.	Subdivisions	Entry Kind	Status in Land Office	Entryman
41	48	100	36	All	School Section	Grant	Wyoming

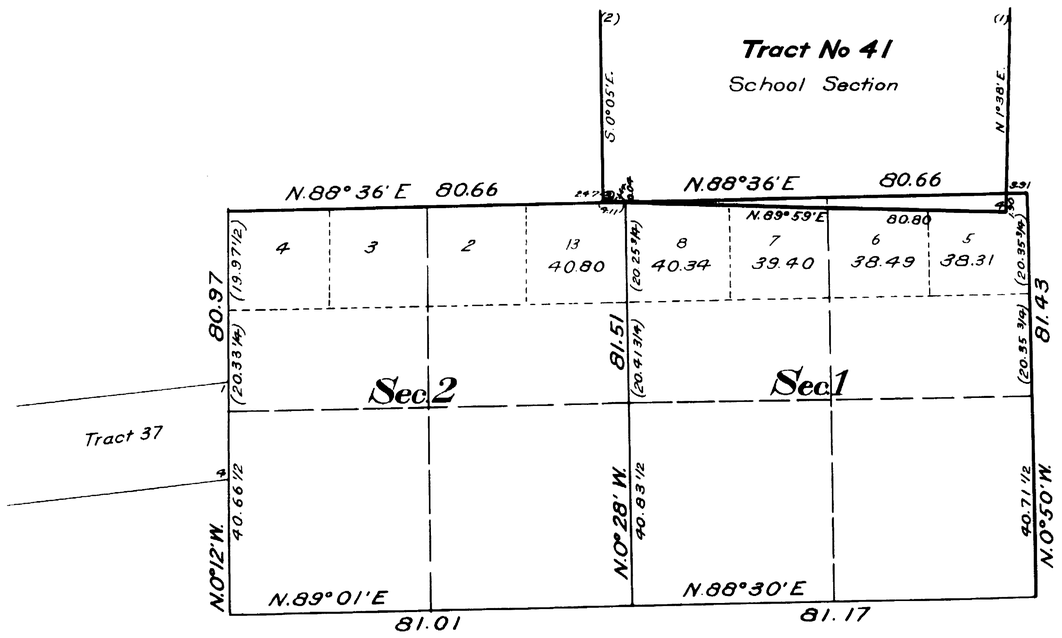

This Supplemental Plat No.1 resurvey Township No.47 North, Range No.100 West of the Sixth Principal Meridian Wyoming, approved February 21, 1918, is prepared from office records and field notes of surveys executed by Mark D. King in Group No. 77 Wyoming, for the purpose of showing the segregation of Tract No. 41 and fractional lots in Sections 1 and 2 created thereby, and to show the elimination of segregated Tract No. 39 in Section 2, and the legal subdivisions of said Section 2 made fractional by segregated Tract No. 39 restored to their original condition, and is hereby approved.

U. S. Surveyor General's Office
Cheyenne, Wyoming
January 20, 1925

Lloyde W. Atherly
Surveyor General

Tract eliminated - Tract No. 39
Tract surveyed - Tract No. 41
Mark D. King Group No. 77 October 28, 1924

A.L.R.

1985-B

Transcribed to Lander L.O.
Apr. 28, 1926

47-100

3153

TOWNSHIP No. 47 NORTH. RANGE No. 100 WEST of the 6th Principal MERIDIAN.

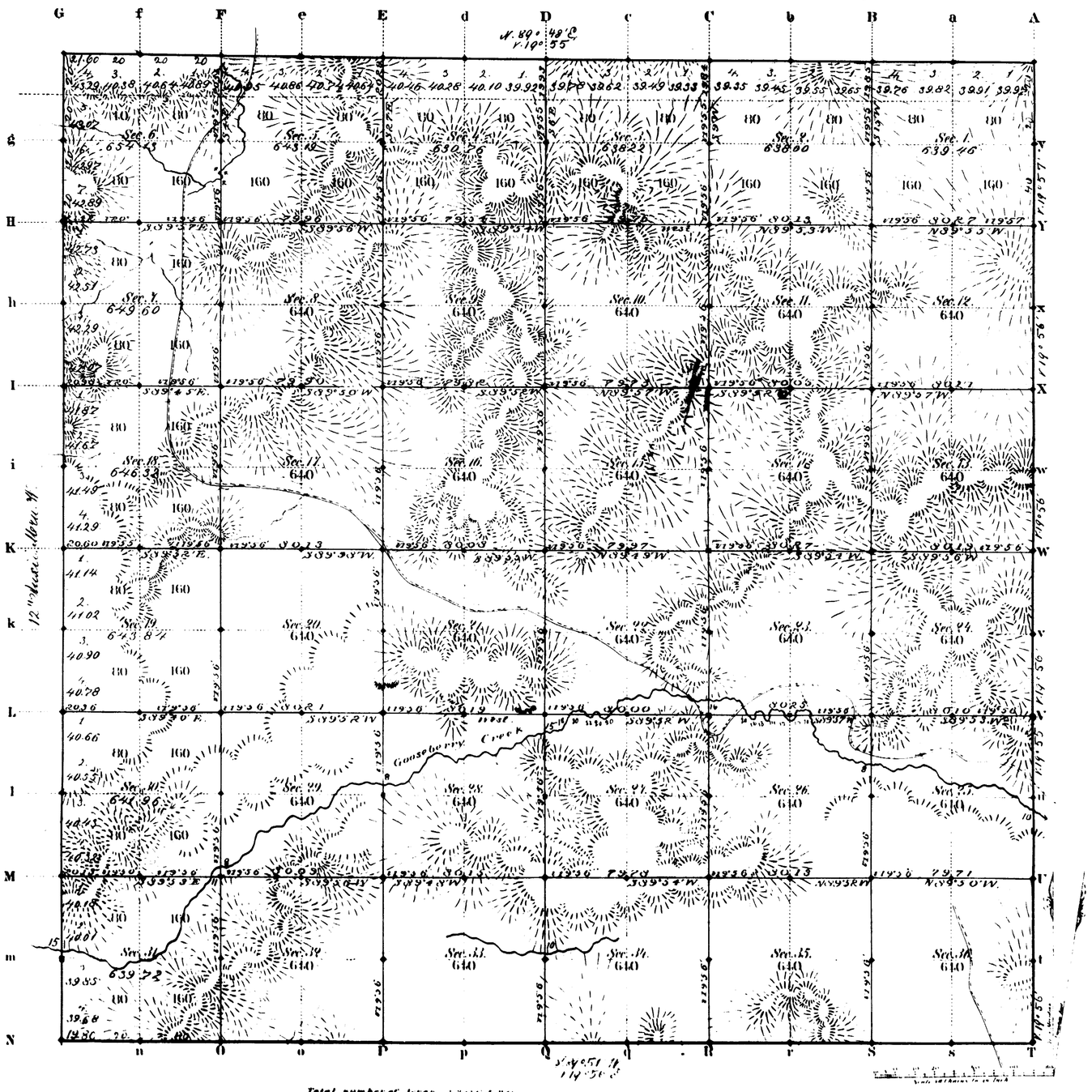

Total number of Acres 23063.20

Surveys Designated	By Whom Surveyed	Date of Contract	Amount of Surveys Mi.	Ch.	Lk.	When Surveyed	Magnetic Declination
S.E. & N. Township lines	C. A. Honey	July 10, 1882	18	01	40	March 7, 8, 1883	19°56' East
Subdivisions	" "	" "	60	4	33	[illegible]	19° " "
Connections							
18 Until M.W.	" "	" "	0	00	00	Aug 13 1882	

The above Map of Township No. 47 North Range No. 100 West of the Sixth Principal Meridian Wyoming Territory is strictly conformable to the field notes of the survey thereof on file in this Office which have been examined and approved.

Surveyor General's Office.
Cheyenne Wyoming
December 5th 1884

Edw. C. Darcy
Sur. Gen.

A. Grant & Co. of Louis Mo.

1985

47-100

EXTERIOR LINES.

Scale 3 miles to 1 inch, Magnetic Var East

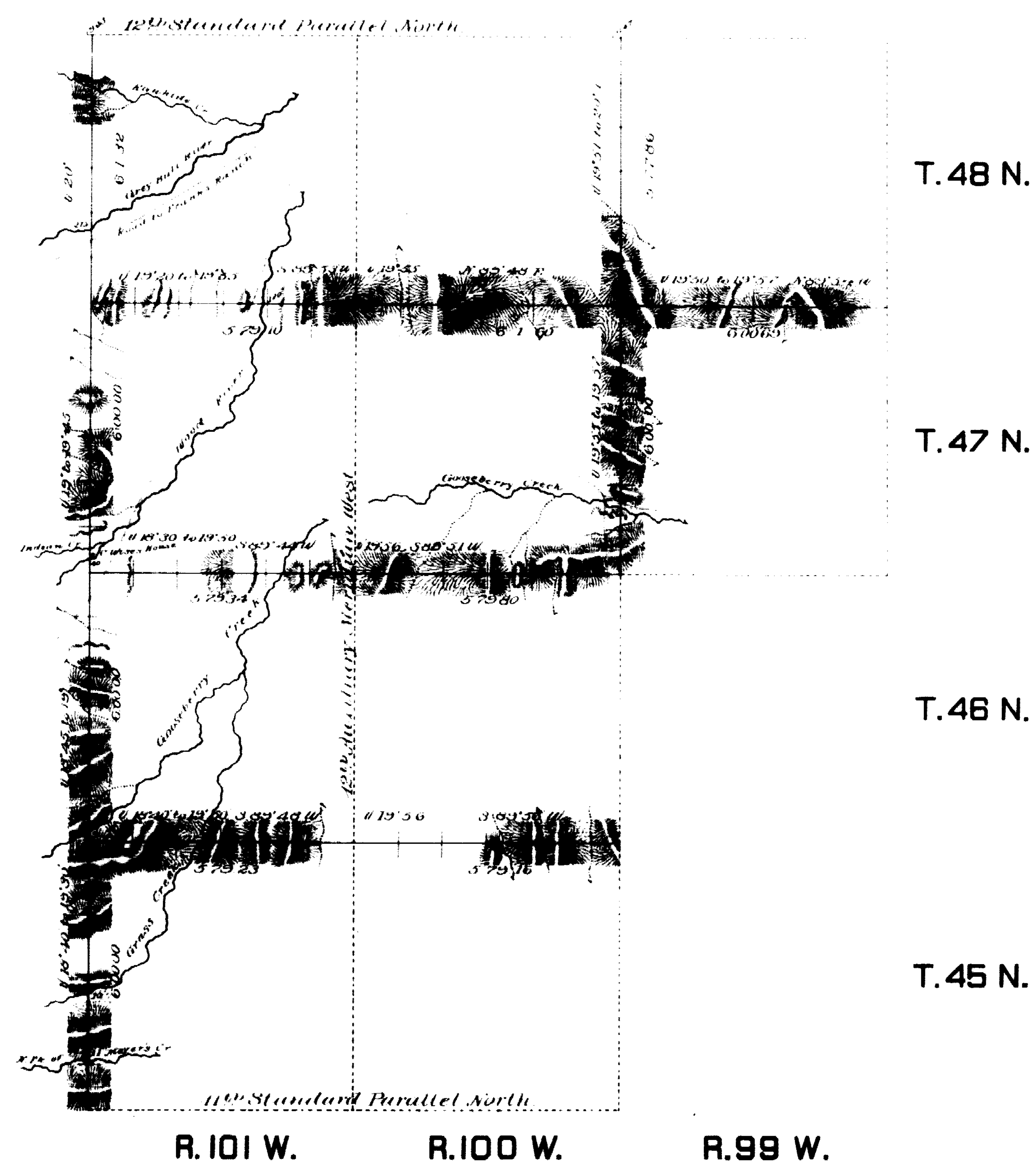

Surveys Designated.	By Whom Surveyed	Date of Contract	Amount of Surveys Mls	Chs	Lks	When Surveyed
Exterior lines	C A Honey	July 10, 1882	77	78	10	March 3-14, 1883
Connections	" " "	" "		21	10	" " "

I hereby certify that the above diagram of the Exterior lines of Tps 47 & 48 North R. 99 W and Tps 45.46.47 & 48 N. R's 100 & 101 W of the 6th Principal Meridian Wyoming Territory, is strictly conformable to the field notes of the Survey thereof on file in this Office, which have been examined and approved

Surveyor General's Office,
Cheyenne Wyoming,
February 8th 1884

Edw. C. David Surveyor General.

(25)

3163

50

12TH AUXILIARY MERIDIAN WEST.

In Tps. 45 to 48 N. inclusive betw. Rgs. 100 & 101 W. of the 6th Prin. Mer. W. T.

Magnetic Variation E. Scale 40 Chs. to 1 in.

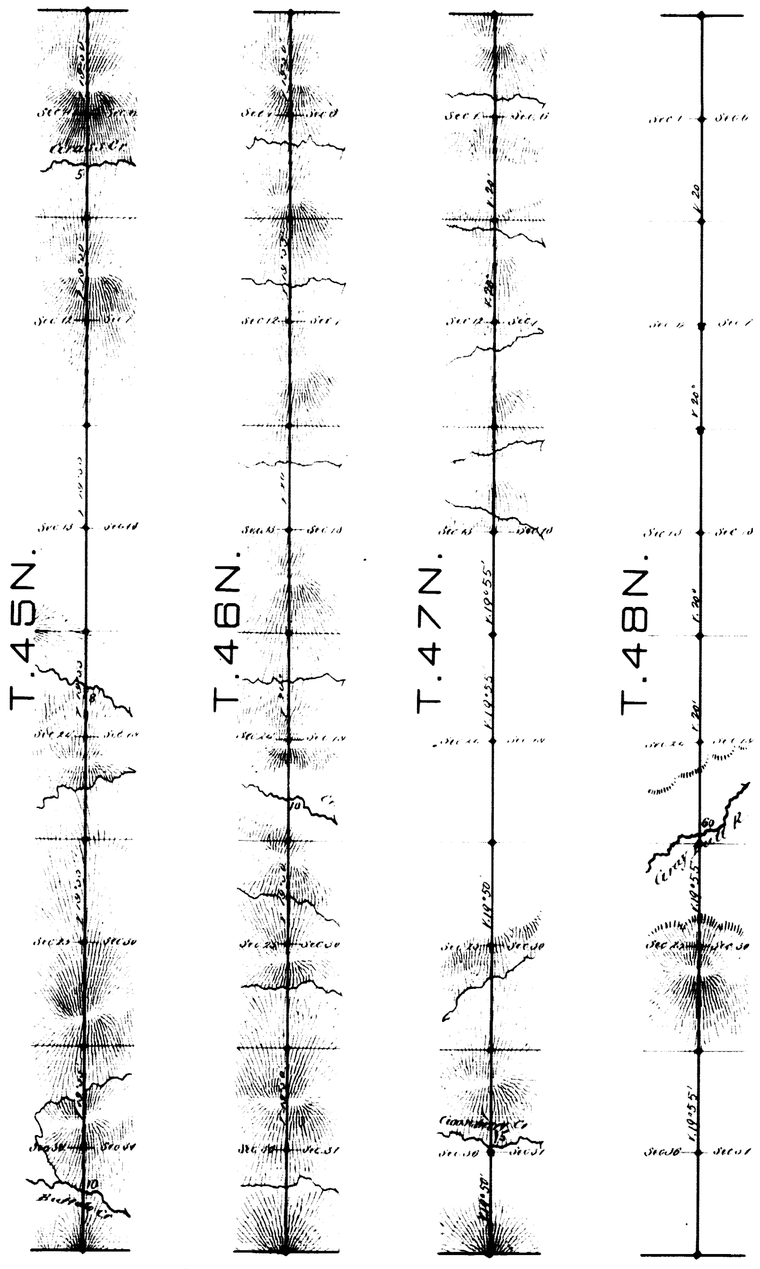

Surveys Designated	By Whom Surveyed	Date of Contract	Amount of Surveys Mls.	Chs.	Lks.	When Surveyed
12th Auxil. Mer. W.	Chas. H. Honey	July 10 1882	24	00	00	Aug 10 14, 1882

The above map of the 12th Auxiliary Meridian West in Tps. 45 to 48 N. inclusive between Rgs. 100 & 101 West of the 6th Principal Meridian Wyo. Ter. is strictly conformable to the field notes of the survey thereof on file in this office which have been examined and approved.

Surveyor General's Office
Cheyenne Wyoming
February 8th 1884

Edw. C. David
Sur. Gen.

1991