3241

(4-675 a)

Resurvey Township Nº 47 North, Range Nº 102 West of the Sixth Principal Meridian, Wyoming



Resurvey accepted Oct. 20, 1917.
G.L.O.

"The resurvey represented by this plat was made for the purpose of restoring all lost or obliterated corners, and relocating and marking out upon the ground the Exterior and Subdivisional lines, in accordance with the original survey approved February 23, 1884
Titles and areas based upon the original approved plat remain undisturbed for position and description."

Areas in Acres	
Public Land	
Indian Reservation	
Indian Allotments	
Mineral Claims	
Water Surface	
Total Area	

Scale 40 Chains to an inch

Mean Magnetic Declination
Latitude 44°00'N.
Longitude 109°01'W.

Surveys Designated	By Whom Surveyed	Group No.	Group Date	Amount of Surveys Mls.	chs.	lks.	When Surveyed Begun	Completed
Resurvey Subdivisions	Gonin & Harshbarger	34	March 11, 1916	60	56	27	July 22, 1916	August 11, 1916
Resurvey North Boundary	" " "	"	" " "	6	04	47	July 1, 1916	July 2, 1916
Resurvey East Boundary	" " "	"	" " "	6	06	24	June 19, 1916	June 22, 1916
Resurvey South Boundary	" " "	"	" " "	6	04	27	July 1, 1916	July 2, 1916
Resurvey West Boundary	" " "	"	" " "	6	06	12	July 5, 1916	August 2, 1916

The above map of Resurvey Township No. 47 North Range No. 102 West of the Sixth Principal Meridian Wyoming is strictly conformable to the field notes of the resurvey thereof on file in this office, which have been examined and approved.

U. S. Surveyor General's Office.
Cheyenne Wyoming August 31, 1917

Charles L. Decker
Surveyor General.

2009-A

Frank L. Sanders
47-102 Dec. 18 1917

accession no. 3240

TOWNSHIP No. 47 NORTH. RANGE No. 102 WEST of the 6th Principal MERIDIAN.

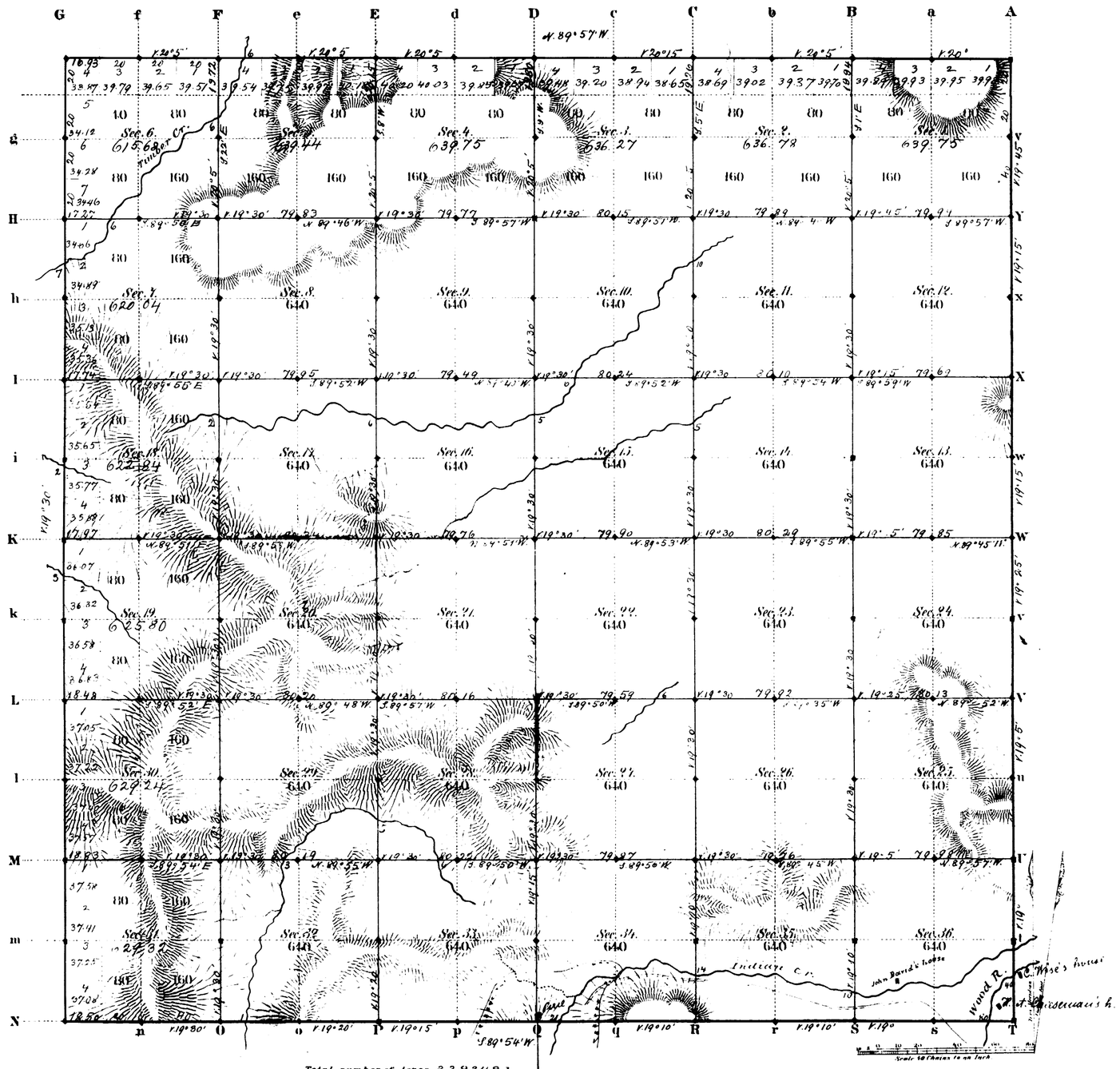

Total number of Acres. 22,934.91

Surveys Designated	By Whom Surveyed	Date of Contract	Amount of Surveys Mi.	Ch.	Lk.	When Surveyed	Magnetic Declination
S.W. N. Township lines	N. G. Burnham	July 10, 1882	17	75	43	March 14, 15, 1883	19° 30' East
Subdivisions	" "	" "	59	68	37	April 18-24 1883	19° 30' " "
Connections							
E. Township l.	C. A. Honey	" "	5	40	00	March 12, 1883	

The above Map of Township No. 47 North Range No. 102 West of the Sixth Principal Meridian Wyoming Territory is strictly conformable to the field notes of the survey thereof on file in this Office, which have been examined and approved

Surveyor General's Office.
Cheyenne Wyoming
February 23d 1884

Edw. C. David
Sur. Genl.

A. Gast & Co. St. Louis Mo.

2009

47-102

(25)
Indexes

253

82

EXTERIOR LINES.

Scale 3 miles to 1 inch Magnetic Variation, East.

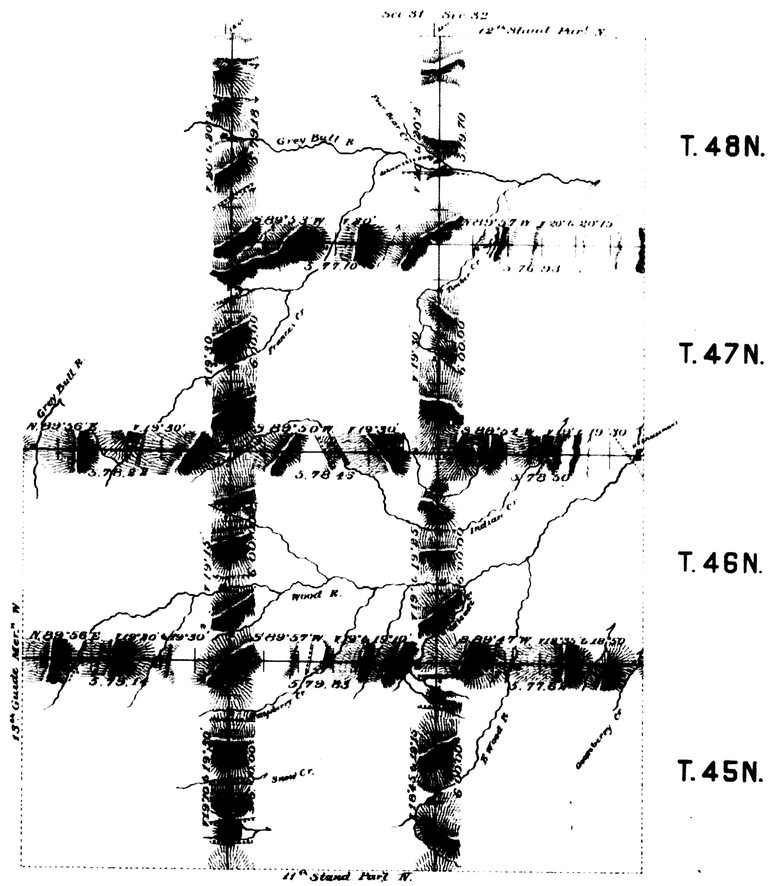

Surveys Designated	By Whom Surveyed	Date of Contract	Amount of Surveys			When Surveyed
			mls	chs	lks	
Exterior lines	N.J. Burnham	July 10th 1882	95	64	68	March 12-29 1883
Connections	. . .	. . .		33	40	. . .

I hereby certify that the above diagram of the Exterior lines of Townships 45, 46, 47 & 48 N., R's 102 & 103 W., and Tps 45 & 46 N., R. 104 W. of the 6th P.M. Wyo. Ter. is strictly conformable to the field notes of the survey thereof on file in this office, which have been examined and approved.

Surveyor General's Office,
Cheyenne Wyoming February 23 1884

Edw. C. Dennis
Surveyor General

2019