(27)

16

3649

TOWNSHIP No 47 NORTH. RANGE No 104 WEST of the 6th Principal MERIDIAN.

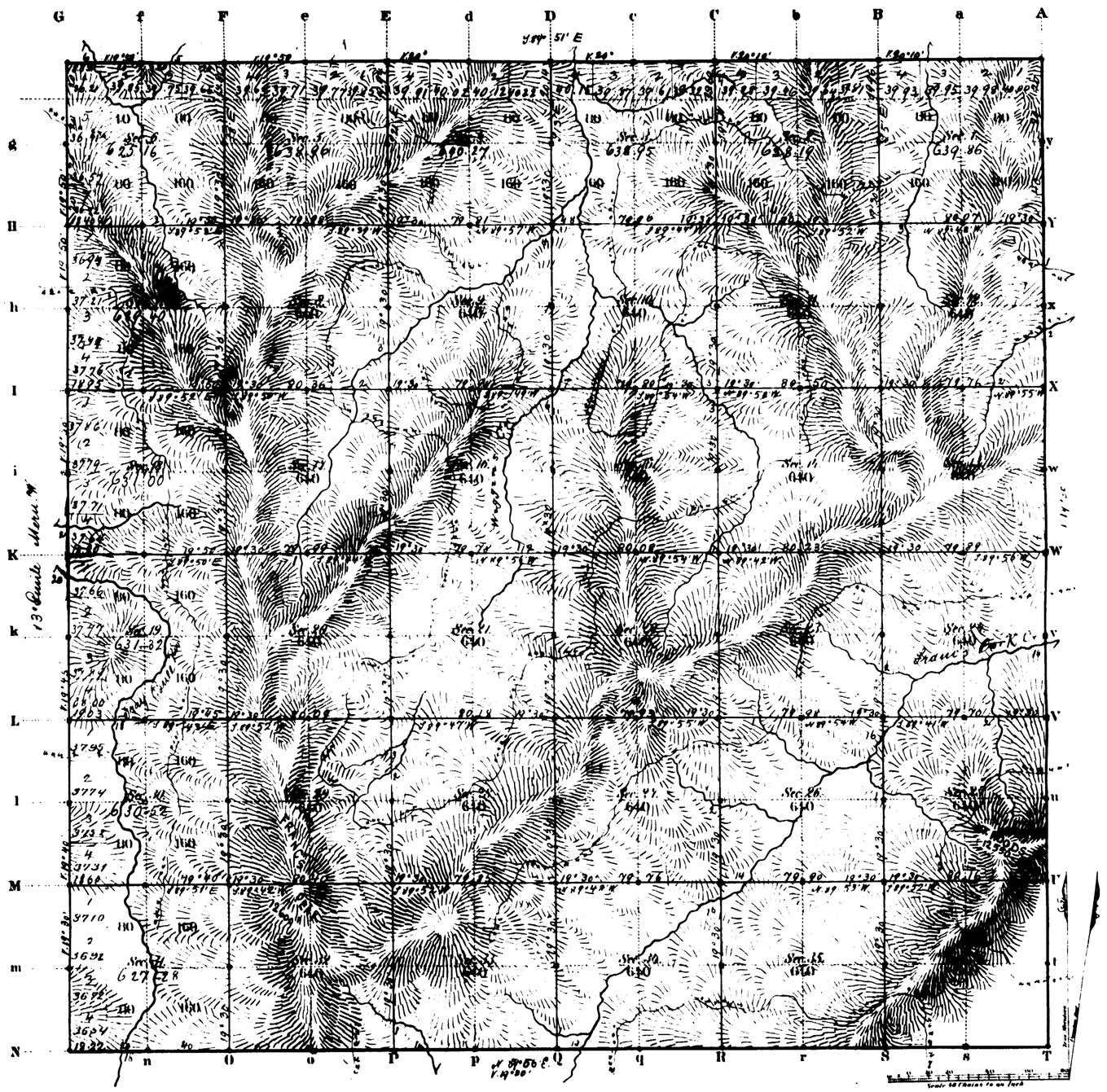

Total number of Acres. 22,970.91

Surveys Designated	By Whom Surveyed	Date of Contract	Amount of Surveys Mls	Chs	Lks	When Surveyed	Magnetic Declination
S. & E. Township lines	N. J. Burnham	July 10, 1882	11	76	22	March 27, 1883	19° 30' East
Subdivisions	W. H. Carter	July 22, 1882	59	73	55	Sept 1 – 3, 1883	19° 30' " "
Connections							
[illegible]	" "	" "	5	78	09	Aug 20, 1883	
13th Guide M. W.	" "	" "	[illegible]	[illegible]	10	March 6, 1883	

The above Map of Township No 47 North Range No 104 West of the Sixth Principal Meridian Wyoming Territory is strictly conformable to the field notes of the survey thereof on file in this Office, which have been examined and approved

Surveyor General's Office,
Cheyenne Wyoming
March 29th 1884

Edw. C. Dailey
Sur. Genl.

A. Gast & Co. St. Louis Mo.

2148

47-104

(25)

3251

80

13TH GUIDE MERIDIAN WEST.

Along the West Bound^y of Townships 45, 46, 47 & 48 North Range 104 West of the 6th Prin. Mer. Wyoming Ter.

Mag. Var. East — Scale 40 Chains to 1 inch

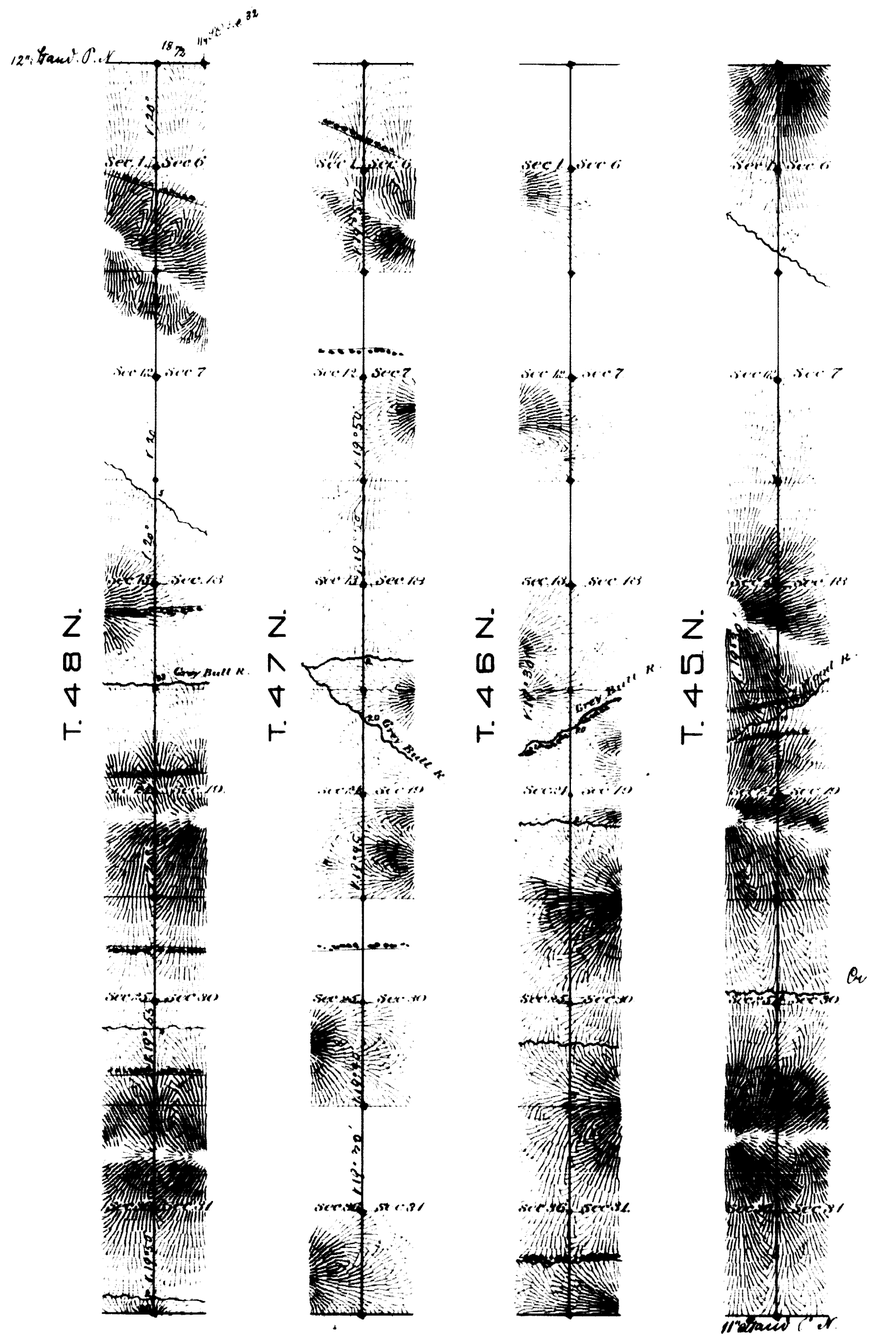

Surveys Designated	By Whom Surveyed	Date of Contract	Amount of Surveys			When Surveyed.
			Mi.	Ch.	L.	
13th Guide Mer. W.	V. J. Burnham	July 10, 1882	24	0	0	Mch. 7-9, 1883

I hereby certify that the above diagram of the 13th Guide Mer. West of the 6th Prin. Mer. Wyo. Ter. along the West Bound^y of Tps. 45, 46, 47, 48 North Range 104 is strictly conformable to the field notes of the survey thereof on file in this Office which have been examined and approved.

Surveyor Genl Office
Cheyenne, Wyo. Feb. 23, 1884

Edw. C. David
Sur. Genl

2017

(27)

Index

accession no 3675

22

EXTERIOR LINES.

Scale 3 miles to 1 inch Magnetic Var.n East



Surveys Designated.	By Whom Surveyed.	Date of Contract.	Amount of Surveys			When Surveyed.
			Miles	Chns	Lks	
Exterior lines	W. H. Proctor	July 22, 1882	23	74	14	Aug. 20-29, 1883

I hereby certify that the above diagram of the Exterior lines of Tps 47, 49, 50 & 51 N. R. 104 W., of the 6th P. M. Wyoming Territory is strictly conformable to the field notes of the survey thereof on file in this Office, which have been examined and approved.

Surveyor General's Office.
Cheyenne Wyoming March 29th 1884

Edw. C. David Sur.r Gen.l

2152