accession no. 3145

(4-675a)

Resurvey Township Nº 48 North, Range Nº 101 West of the Sixth Principal Meridian, Wyoming

Survey accepted G.L.O. January 15, 1920

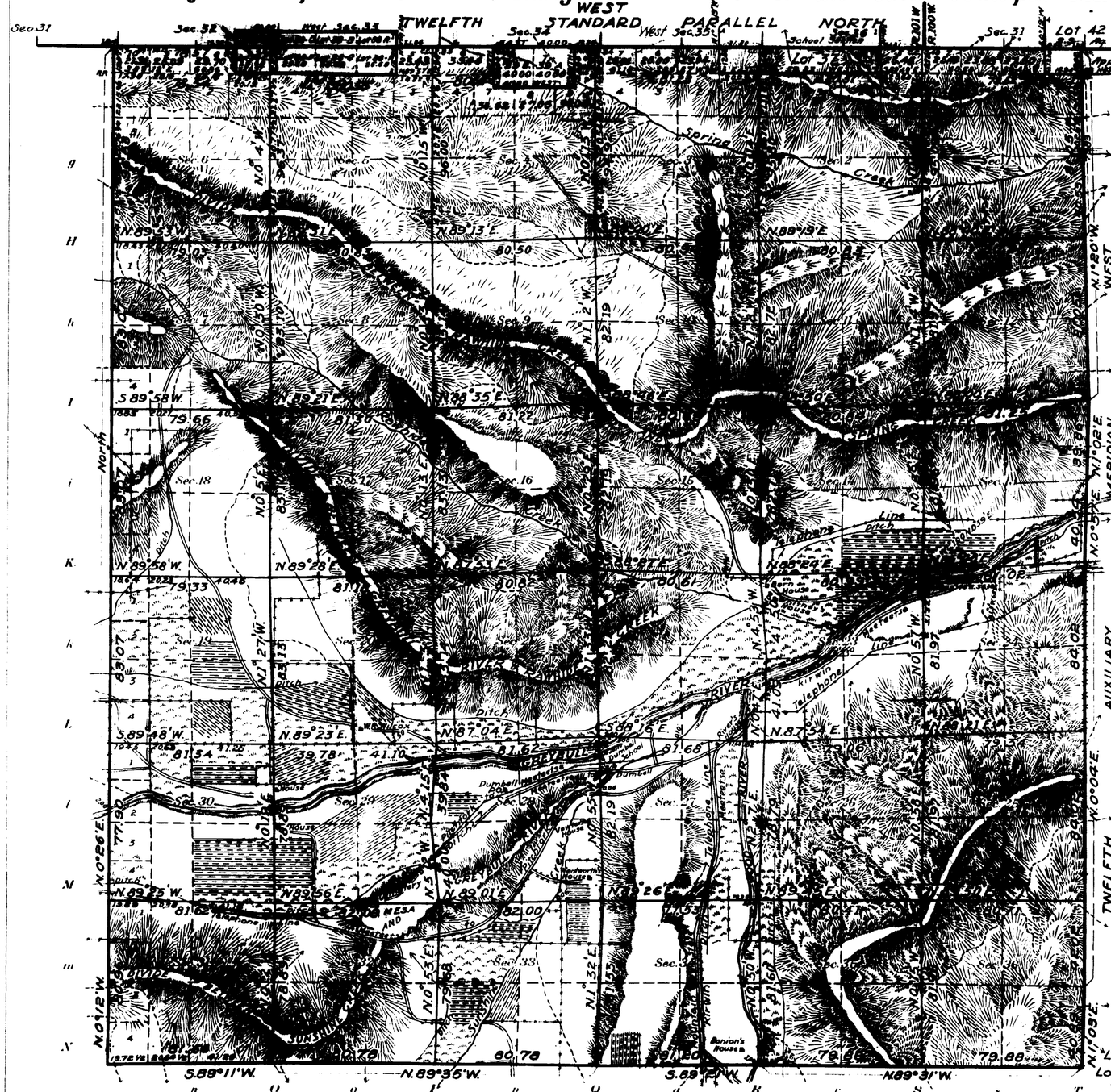

INDEX TO SEGREGATED TRACTS								
Re survey	Original Survey							
Tr Nº	T.	R	Sec.	Subdivisions	Entry Kind	Entry Nº	Status in Land office	Entryman
37	49	101	36	All	School	Section		Wyoming
38	49	101	33	S^2S^2	D.E.	482	Relinqu'd	Thomas Balmer
39	48	101	3	Lots 3-4	H.E.	06340	Intact	Henry Hudson
42	49	100	32	W^2	State	land	App'd	Wyoming

This resurvey represented by this plat was made for the purpose of restoring all lost or obliterated corners, and relocating and marking out upon the ground the Exterior and Subdivisional lines, in accordance with the original survey approved February 8, 1884

Titles and areas based upon the original approved plat remain undisturbed for position and description except where new lots are created by the invasion of segregated Tract Nº 39 into the North half of Sec. 4

Also areas and designations are given on this plat to subdivisions of public land created by extending the Meridional Section and Township Lines through the previously unsurveyed area lying between the original survey of the Twelfth Standard Parallel North and the resurvey of said line.

Note:- Total areas have been ommitted from sections 1 to 6 inclusive because of the tract segregations shown therein.

Areas in Acres	
Public Land	
Indian Reservation	
Indian Allotments	
Mineral Claims	
Water Surface	
Total Area	

Surveys Designated	By Whom Surveyed	Group No.	Group Date	Amount of Surveys Mls.	chs.	lks.	When Surveyed Begun	Completed
East Bdry. Resurv.	Alexander Douglas	33	Mar. 4, 1915	6	25	47	Oct. 19, 1915	Oct 19. 1915
West " "	Gonin & Harshbarger	34	" 11, 1916	6	24	60	June 22. 1916	July 7. 1916
South " "	" " "	"	" " "	6	04	18	" 10 "	June 15 "
Subdivisions "	" " " Davis & King	"	January 19, 1918	61	63	06	July 7 "	Sept. 4, 1918
Private Land Claims "	" " "	"	" " "	1	40	00		" " "
Connections "	" " "	"	" " "	5	73	61	" " "	" " "
12th Std. Par. N. "	Brunt & Utterback	Cont. 304	May 27, 1905	5	01	84	" 28. 1905	" 28. 1905
" " " " "	Brunt & Bandy	303	" " "		79	17	" 26. "	" 26. "

The above map of Resurvey Township No. 48 North Range No. 101 West of the Sixth Principal Meridian Wyoming is strictly conformable to the field notes of the Resurvey thereof on file in this office, which have been examined and approved

U. S. Surveyor General's Office.
Cheyenne, Wyoming March 26, 1919

Charles L. Decker
Surveyor General.

1979-A.

Frank L. Sander
March 9, 1920.

48-101

3144

TOWNSHIP No. 48 NORTH. RANGE No. 101 WEST of the 6th Principal MERIDIAN.

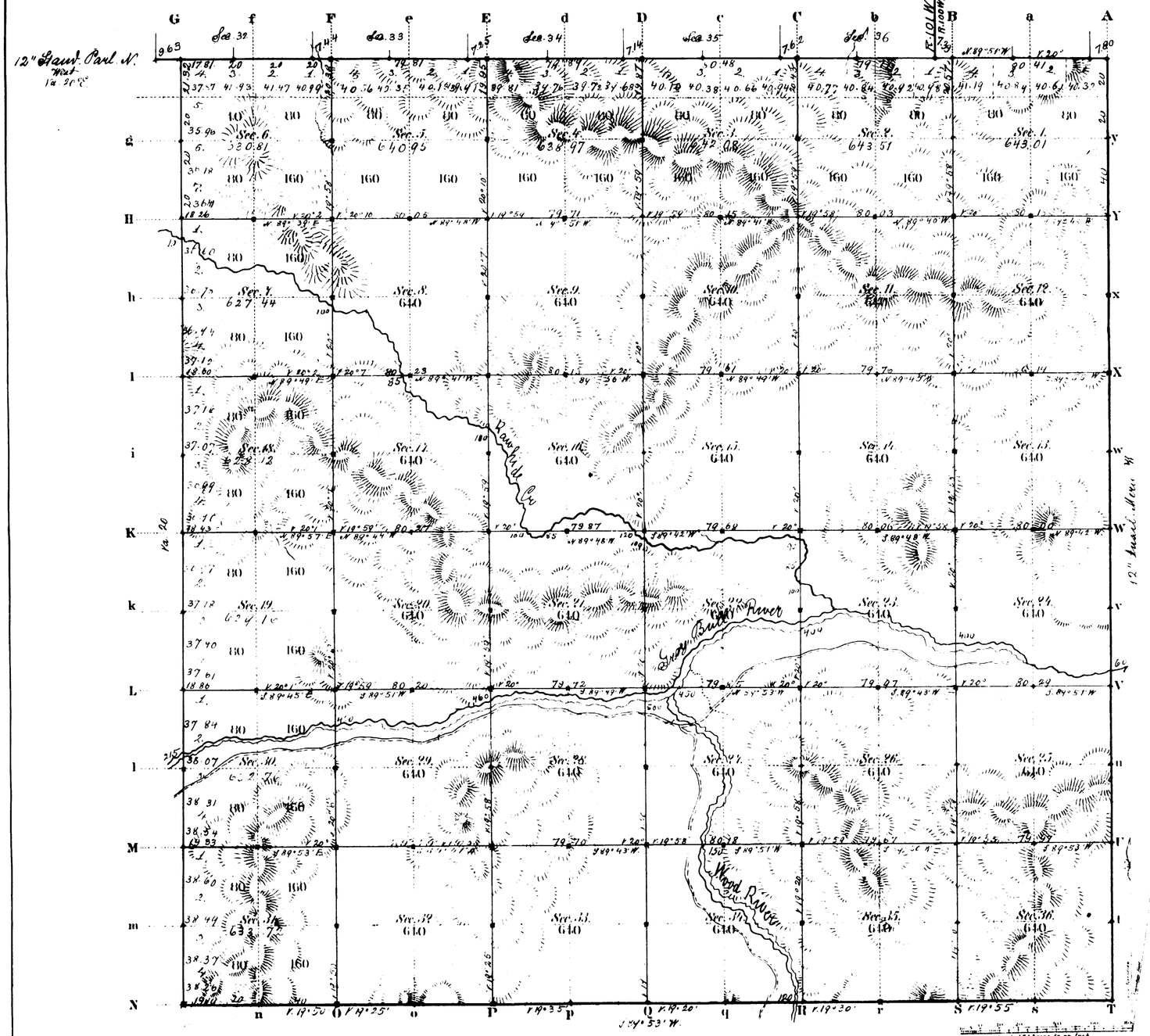

Total number of Acres 22440.53

Surveys Designated	By Whom Surveyed	Date of Contract	Amount of Surveys Mls.	Chs.	Lks.	When Surveyed	Magnetic Declination
Township lines	J. A. Harvey	July 10, 1882	12	00	42	March 12, 14, 1883	19 50 East
Subdivisions	" "	" "	59	73	54	March 15-23, 1883	19° 54' " "
Connections	" "	" "		36	84	Aug 26, 1882	
12" Gaud. Prl. N.	" "	July 10 1882	5	78	17	March 13, 1883	
12" Gaud. M. W.	" "	" "	0	00	00	Aug. 14, 1882	

The above Map of Township No. 48 North Range No. 101 West of the Sixth Principal Meridian Wyoming Territory is strictly conformable to the field notes of the survey thereof on file in this Office, which have been examined and approved.

Surveyor General's Office.
Cheyenne Wyoming
February 8th 1884

Edw. C. Davis
Sur. Genl.

A. Gast & Co. St. Louis Mo.

1979

48-101

(25)

3163

50

12TH AUXILIARY MERIDIAN WEST.

In Tps. 45 to 48 N. inclusive betw. Rgs. 100 & 101 W. of the 6th Prin. Mer. W. T.

Magnetic Variation E. Scale 40 Chs. to 1 in.

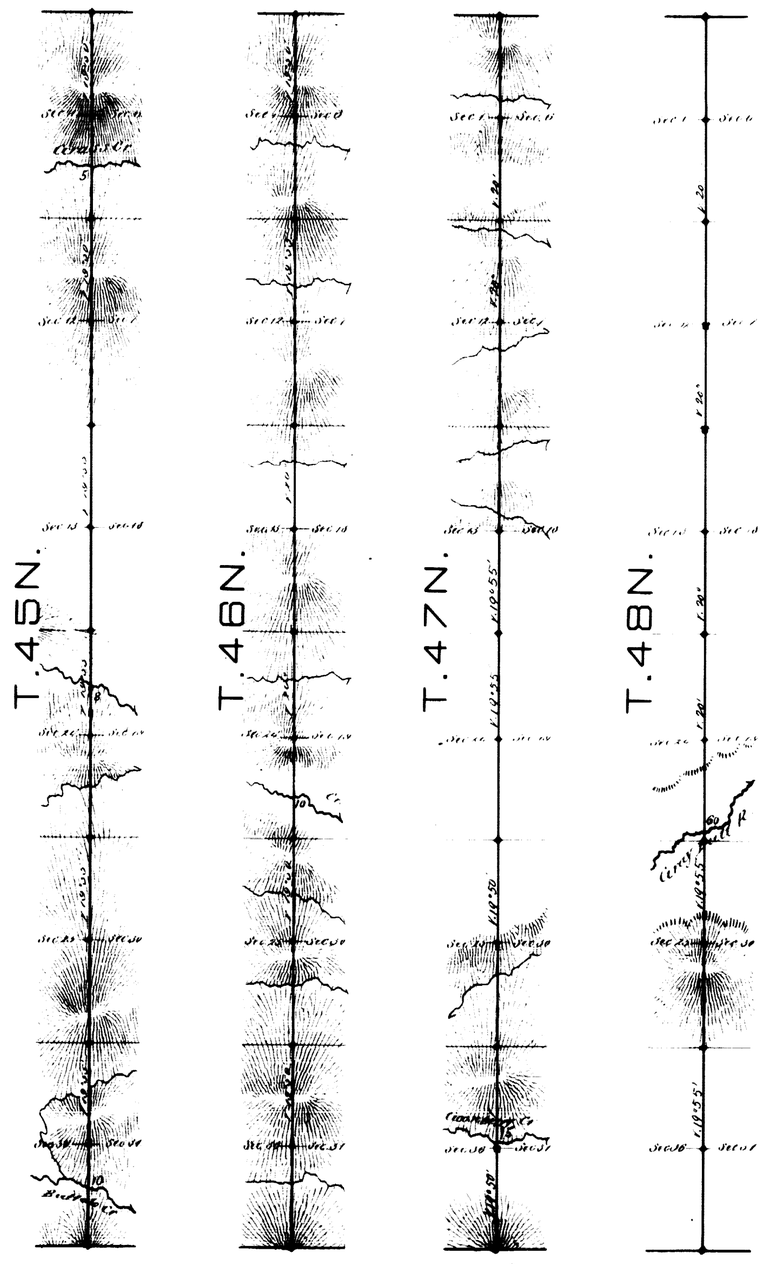

Surveys Designated	By Whom Surveyed	Date of Contract	Amount of Surveys Mls.	Chs.	Lks.	When Surveyed
12th Auxil. Mer. W.	Chas. H. Honey	July 10 1882	24	00	00	Aug 10 14, 1882

The above map of the 12th Auxiliary Meridian West in Tps. 45 to 48 N. inclusive between Rgs. 100 & 101 West of the 6th Principal Meridian Wyo. Ter. is strictly conformable to the field notes of the survey thereof on file in this office which have been examined and approved.

Surveyor General's Office
Cheyenne Wyoming
February 8th 1884

Edw. C. David
Sur. Gen.

1991

(25) 3067

EXTERIOR LINES.

Scale 3 miles to 1 inch, Magnetic Var East



T.48 N.

T.47 N.

T.46 N.

T.45 N.

R.101 W. R.100 W. R.99 W.

Surveys Designated	By Whom Surveyed	Date of Contract	Amount of Surveys Mls	Chs	Lks	When Surveyed
Exterior lines	C A Honey	July 10, 1882	77	78	10	March 3-14, 1883
Connections	" " "	" " "		21	10	" " "

I hereby certify that the above diagram of the Exterior lines of Tps 47 & 48 North R. 99 W and Tps 45, 46, 47 & 48 N R's 100 & 101 W of the 6th Principal Meridian Wyoming Territory, is strictly conformable to the field notes of the Survey thereof on file in this Office, which have been examined and approved

Surveyor General's Office
Cheyenne Wyoming,
February 8th 1884

Edw. C. David
Surveyor General

1957