3651 ORIGINAL (4-675a) Accepted June 18, 1924

Resurvey Township Nº48 North, Range Nº104 West of the Sixth Principal Meridian, Wyoming

Sheet Nº1

In 4 Sheets

All tract segregations shown hereon represent the position and form of said tracts under the original description as referred to the original survey located as such on the ground according to the best available evidence of their true position

Areas in Acres

Public Land

Indian Reservation

Indian Allotments

Mineral Claims

Water Surface

Total Area

Scale 40 Chains to an inch

Mean Magnetic Declination

Latitude 44° 5' N

Longitude 109° 16' W

Surveys Designated	By Whom Surveyed	Group No.	Group Date	Amount of Surveys Mls.	chs.	lks.	When Surveyed Begun	Completed
Resurvey Subdivisions	Kenneth W. Bond	35	March 14, 1916	36	24	27	July 26, 1922	August 26, 1922
Connections	" " "	"	" " "	6	39	29	" "	" "
Segregated Tracts	" " "	"	" " "	57	69	91	July 14, 1922	Aug. 29, 1922
Resurvey South Bdy	" " "	"	" " "	6	01	78	July 24, 1922	July 28, 1922
Resur. 13th Guide Mer. W.	" " "	"	" " "	6	27	29	Aug. 20, 1922	Aug. 27, 1922
Resurvey East Bdy	Alex. Douglas	"	July 24, 1920		20	01	Oct. 11, 1920	Oct. 11, 1920
Resurvey East Bdy	W. H. Clark	"	March 14, 1916	6	07	42	Sept. 5, 1919	Sept. 15, 1919
Resur. 12th St. Par. N.	Hoffman & Crabenburg	Cont. 395	May 27, 1905		65	41	Aug. 2, 1905	Aug. 2, 1905
Resur. 12th St. Par. N.	Brunt and Vance	Cont. 388	Sept. 5, 1907	5	10	59	July 13, 1908	July 15, 1908

This plat of Resurvey Township Nº48 North, Range Nº104 West of the Sixth Principal Meridian, Wyoming, in four sheets Nºs 1 to 4 inclusive, is strictly conformable to the field notes of the resurvey thereof on file in this office, which have been examined and approved

U.S. Surveyor General's Office
Cheyenne, Wyoming, May 24, 1924

Clyde W. Atherly
Surveyor General

2149-A

Trans. to Lander L.O.
July 26, 1924

48-104

3652 ORIGINAL

Accepted June 18.1924

Sheet N°2

Resurvey Township N° 48 North, Range N°104 West of the Sixth Principal Meridian, Wyoming

Scale: 20 chains to an inch
In 4 Sheets

Sec's 1,2,3,10,11,12,13,14,15

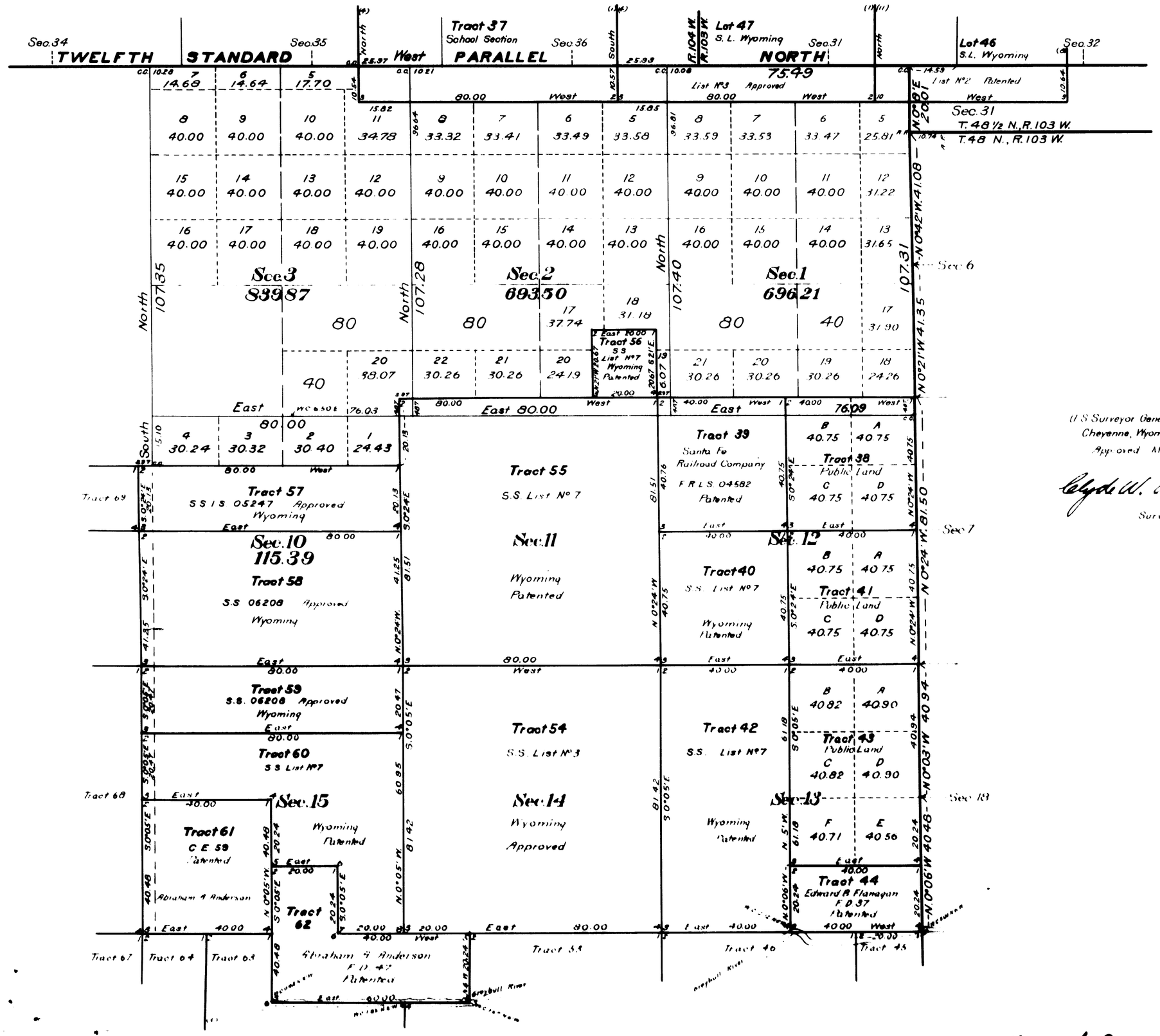

U.S. Surveyor General's Office
Cheyenne, Wyoming
Approved May 24, 1924

Clyde W. Atherly
Surveyor General

2149-B

Trans to Lander LO
July 26, 1924

48-104

3653 ORIGINAL

Accepted June 18, 1924

Resurvey Township No 48 North, Range No 104 West of the Sixth Principal Meridian, Wyoming

Sheet No 3

Scale: 20 chains to an inch

In 4 Sheets

Sec's 4,5,6,7 and 21

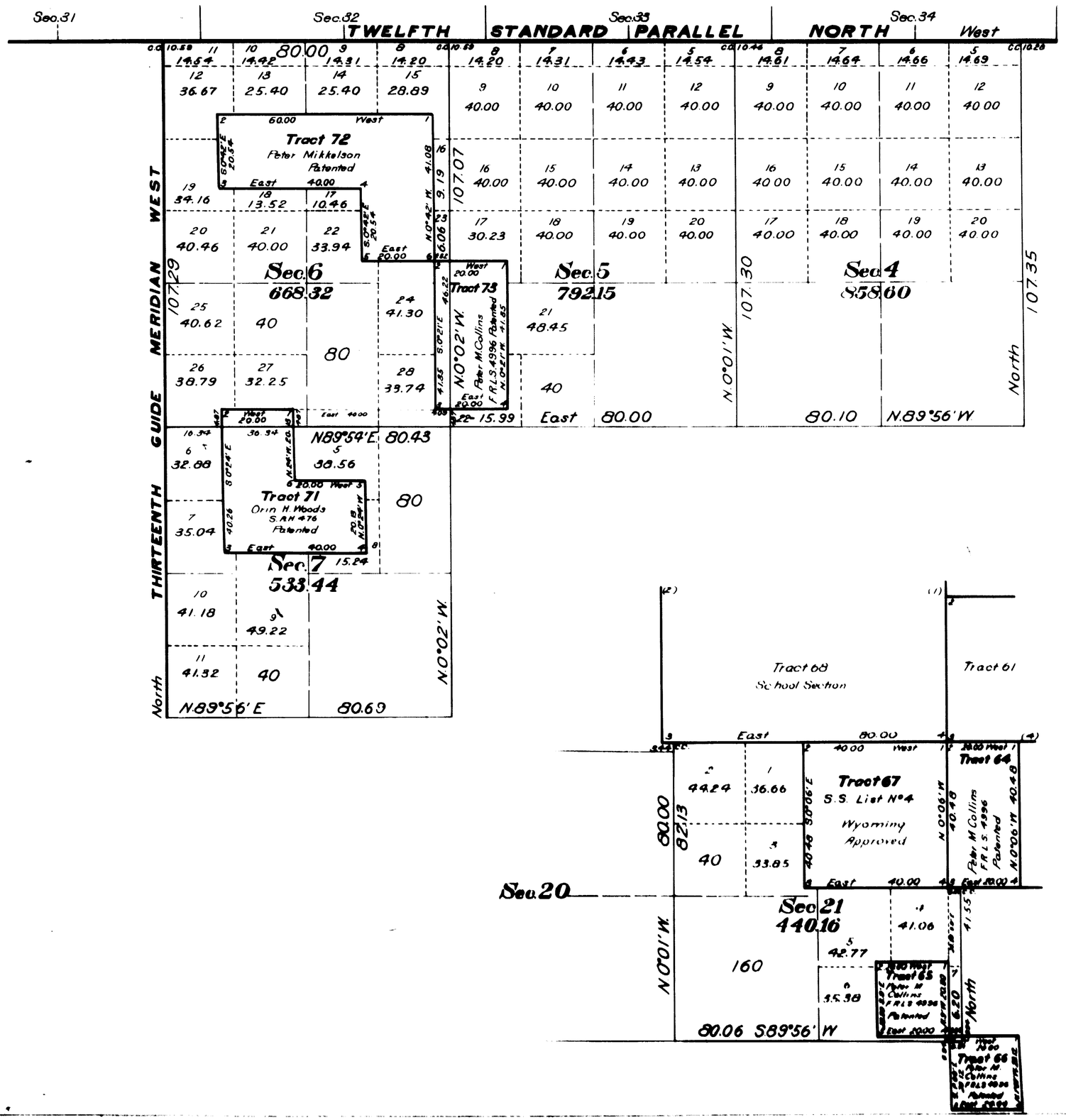

U.S. Surveyor Generals Office
Cheyenne, Wyoming
Approved May 24, 1924

Clyde W. Atherly
Surveyor General

2149-C

Trans to Lander L.O.
July 26, 1924

48-104

3654 ORIGINAL

Accepted June 18, 1924

Sheet No 4

Resurvey Township No 48 North, Range No 104 West of the Sixth Principal Meridian, Wyoming

Group No 35
In 4 Sheets

INDEX TO SEGREGATED TRACTS

Resurvey	Original Survey					
			Entry			
Tract No	Sec.	Subdivisions	Kind	Number	Status in Land Office	Entryman
38	12	NE¼				Public Land
39	12	NW¼	F.R.L.S.	04582	Patented	Santa Fe Railroad Company
40	12	SW¼	S.S.	List No 7	Patented	Wyoming
41	12	SE¼				Public Land
42	13	W½	S.S.	List No 7	Patented	Wyoming
43	13	N½SE¼, NE¼				Public Land
44	13	S½SE¼	H.D.	37	Patented	Edward B. Flanagan
45	24	NE¼NE¼	H.D.	02413	Patented	Martin A. Jobe
46	24	W½, S½NE¼, NW¼NE¼, N½SE¼, SW¼SE¼	S.S.	List No 7	Patented	Wyoming
47	24	SE¼SE¼	S.S.	List No 1	Patented	Wyoming
48	25	W½, W½E½	S.S.	List No 7	Patented	Wyoming
49	25	E½E½	S.S.	List No 1	Patented	Wyoming
50	36	All	School Section		Grant	Wyoming
51	35	All	S.S.	List No 7	Patented	Wyoming
52	26	All	S.S.	List No 7	Patented	Wyoming
53	23	S½NW¼, NE¼NW¼, NE¼, S½	S.S.	List No 7	Patented	Wyoming
54	14	All	S.S.	List No 3	Approved	Wyoming
55	11	All	S.S.	List No 7	Patented	Wyoming
56	2	SE¼SE¼	S.S.	List No 7	Patented	Wyoming
57	10	S½N½	S.S. I.S.	05427	Approved	Wyoming
58	10	S½	S.S.	06208	Approved	Wyoming
59	15	N½N½	S.S.	06208	Approved	Wyoming
60	15	S½N½, N½SE¼, SE¼SE¼	S.S.	List No 7	Patented	Wyoming
61	15	SW¼	C.E.	59	Patented	Abraham A. Anderson
62	15 23 22	SW¼SE¼ NW¼NW¼ N½NE¼	H.D.	47	Patented	Abraham A. Anderson
63	22	E½NW¼, S½NE¼	S.S.	06208	Approved	Wyoming
64	22	W½NW¼	F.R.L.S.	4996	Patented	Peter M. Collins
65	21	SE¼SE¼	F.R.L.S.	4996	Patented	Peter M. Collins
66	27	NW¼NW¼	F.R.L.S.	4996	Patented	Peter M. Collins
67	21	NE¼	S.S.	List No 4	Approved	Wyoming
68	16	All	School Section		Grant	Wyoming
69	9	SE¼NE¼	F.R.L.S.	4996	Patented	Peter M. Collins
70	19	Lots 1, 2, 3, 4	F.R.L.S.	04800	Patented	Clement J. Davis
71	7	E½NW¼, SW¼NE¼	S.A.H.	476	Patented	Orin H. Woods
72	6	Lots 1, 2, 3, SE¼NE¼	C.E.	225	Patented	Peter Mikkleson
73	5	W½SW¼	F.R.L.S.	4996	Patented	Peter M. Collins
37-T.49, R.104 Lot	36	All	School Section		Grant	Wyoming
46-T.49, R.103	32	W½NW¼NE¼, SE¼NE¼, SW¼SE¼	S.L.	List No 2	Patented	Wyoming
47-T.49, R.103 Lot	31	All	S.L.	List No 3	Approved	Wyoming

List No 1 refers to State Charitable, Educational, Penal and Reformatory Institutions
List No 3 refers to State Agricultural College
List No 4 refers to State Agricultural College
List No 7 refers to State Charitable, Educational, Penal and Reformatory Institutions
Lists No 2 and 3, Lots 46 and 47, T 49 N, R 103, refers to State Charitable, Educational, Penal and Reformatory Institutions

U. S. Surveyor General's Office
Cheyenne, Wyoming
Approved May 24, 1924

Clyde W. Arthur
Surveyor General

2149-D.

Trans. to Lander L.O.
July 26, 1924 48-104

accession no 3655

Accepted Dec. 16, 1924

Supplemental Plat No. 1

Resurvey Township No. 48 North, Range No. 104 West of the Sixth Principal Meridian, Wyoming

Scale 10 Chains to an Inch

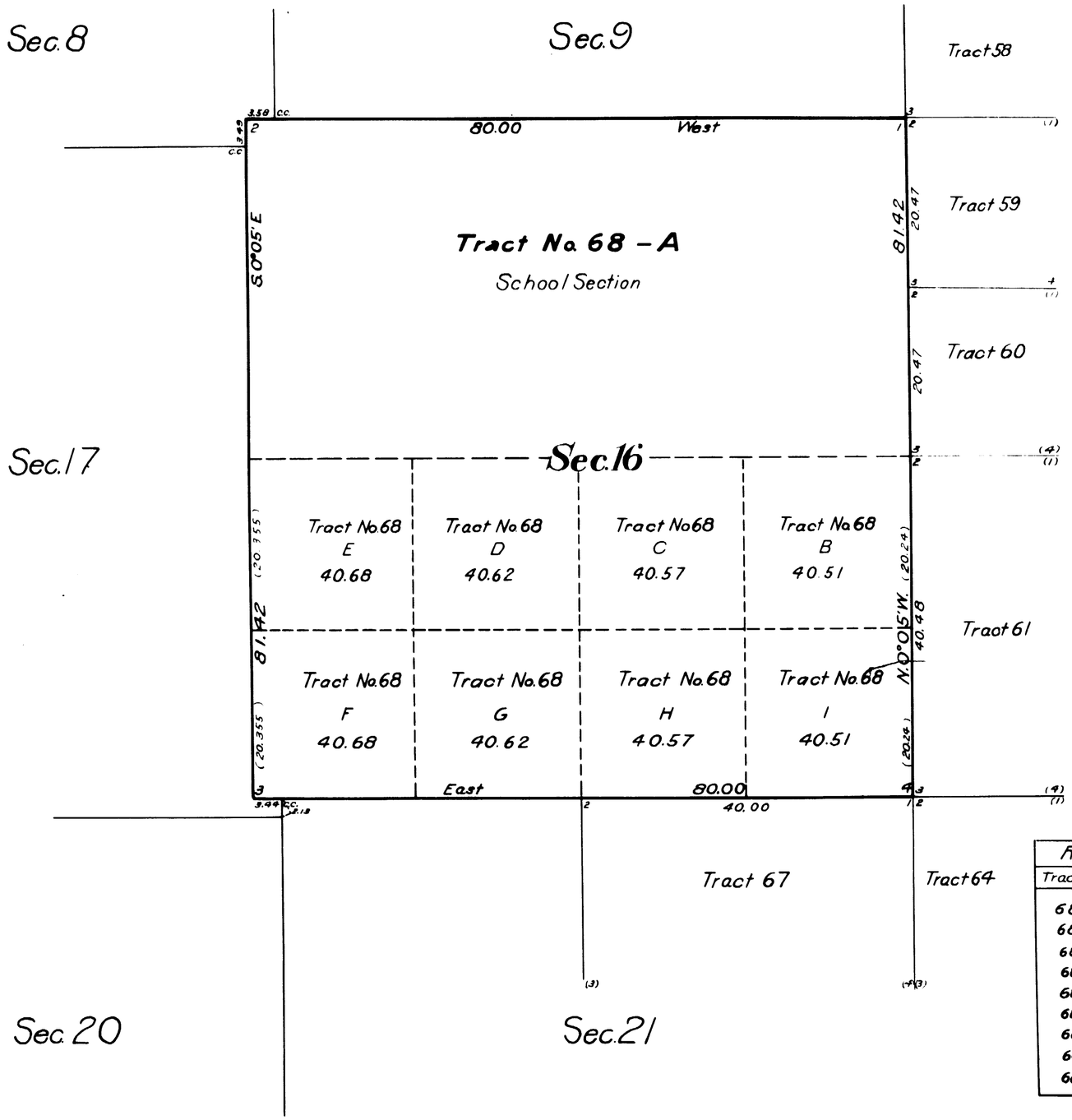

This Supplemental Plat of Resurvey Township No 48 North, Range No 104 West of the Sixth Principal Meridian, Wyoming, plat approved May 24, 1924, is prepared in compliance with instructions from the Commissioner of the General Land Office contained in letter "E" 503256, dated November 26, 1924, for the purpose of dividing Tract No 68 into sub-tracts in order that those which are public lands may be properly disposed of, and is hereby approved.

U.S. Surveyor General's Office
Cheyenne, Wyoming, December 10, 1924

Clyde W. Atherly
Surveyor General

EQUIVALENT DESCRIPTIONS OF COMPONENT SUBDIVISIONS OF TRACT No. 68

Resurvey		Description according to Original Survey	
Tract No.	Sub-tracts	Sec.	Subdivisions
68	A	16	N$^{\frac{1}{2}}$
68	B	16	NE$^{\frac{1}{4}}$SE$^{\frac{1}{4}}$
68	C	16	NW$^{\frac{1}{4}}$SE$^{\frac{1}{4}}$
68	D	16	NE$^{\frac{1}{4}}$SW$^{\frac{1}{4}}$
68	E	16	NW$^{\frac{1}{4}}$SW$^{\frac{1}{4}}$
68	F	16	SW$^{\frac{1}{4}}$SW$^{\frac{1}{4}}$
68	G	16	SE$^{\frac{1}{4}}$SW$^{\frac{1}{4}}$
68	H	16	SW$^{\frac{1}{4}}$SE$^{\frac{1}{4}}$
68	I	16	SE$^{\frac{1}{4}}$SE$^{\frac{1}{4}}$

2149-E

Dec. 22, 1924

48-104

3650

TOWNSHIP No. 48 NORTH. RANGE No. 104 WEST of the 6th Principal MERIDIAN.

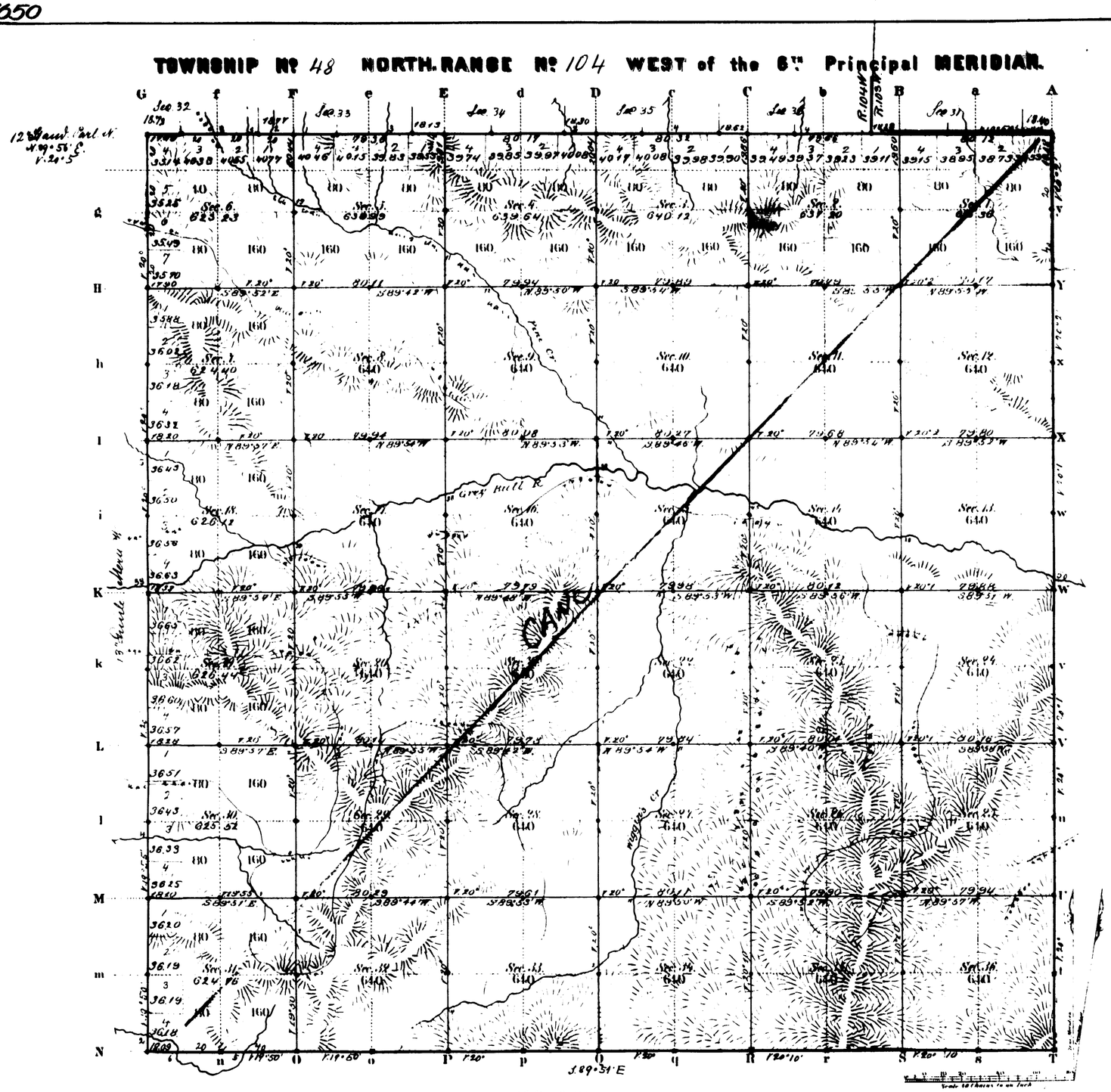

Total number of Acres 22,942.78

Surveys Designated	By Whom Surveyed	Date of Contract	Amount of Surveys Mls	Chs	Lks	When Surveyed	Magnetic Declination
Township line	W. F. Foster	July 22, 1882	5	78	09	Aug 20, 1883	20° East
Subdivisions	" "	" "	59	69	72	Sep 10-18 1883	20° " "
Connections	" "	" "	1	12	10	" "	
12th Guide N.	" "	" "	5	79	68	March 17, 1883	
13th Guide N. W.	" "	" "	6	00	00	March 9, 1883	
C. Township l	J. J. Burnham	July 10 1882	5	79	18	March 29, 1883	

The above Map of Township No. 48 North Range No. 104 West of the Sixth Principal Meridian Wyoming Territory is strictly conformable to the field notes of the survey thereof on file in this Office, which have been examined and approved.

Surveyor General's Office. Edw. C. Davis Sur. Gen.

Cheyenne Wyoming
March 29th 1884

A. Gast & Co. St. Louis, Mo.

2149

(25)

3251

13TH GUIDE MERIDIAN WEST.

Along the West Bound^s of Townships 45.46.47 & 48 North Range 104 West of the 6th Prin. Mer. Wyoming Ter.

Mag. Var. East — Scale 40 Chains to 1 inch

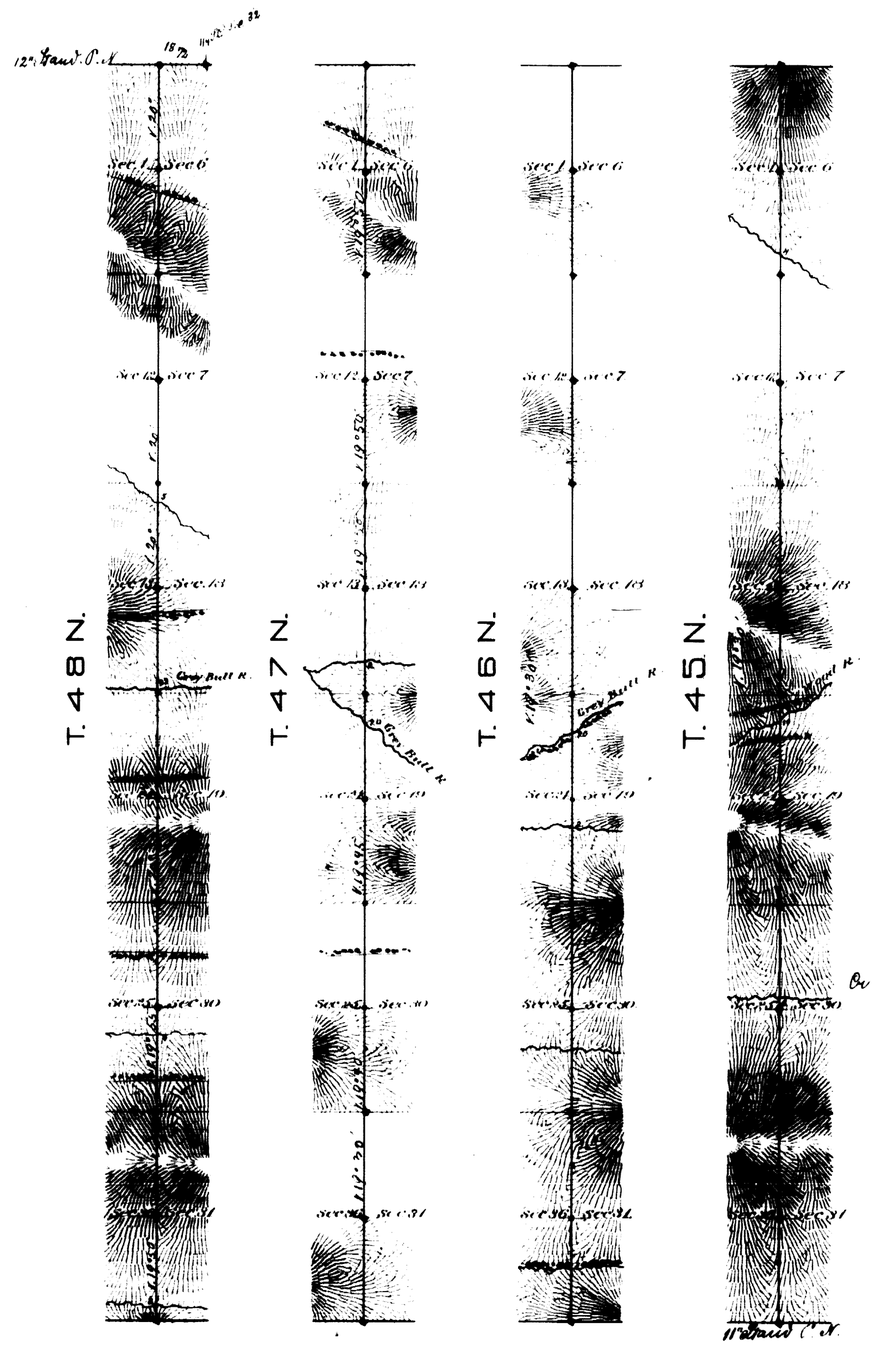

Surveys Designated	By Whom Surveyed	Date of Contract	Amount of Surveys			When Surveyed.
			Mn	Chs	Ls	
13th Guide Mer. W.	J. Burnham	July 10, 1882	24	0	0	Mch 7-9, 1883

I hereby certify that the above diagram of the 13th Guide Mer. West of the 6th Prin. Mer. Wyo. Ter. along the West Bound^s of Tps 45.46.47.48 North Range 104 is strictly conformable to the field notes of the survey thereof on file in this Office which have been examined and approved.

Surveyor Genl Office
Cheyenne, Wyo. Feb. 23, 1884

Edw. C. David
Sur. Genl

2017