7990 **Click Here for Field Notes**

ORIGINAL

# TOWNSHIP 48 NORTH, RANGE 106 WEST, OF THE SIXTH PRINCIPAL MERIDIAN, WYOMING.

## DEPENDENT RESURVEY AND SURVEY

CURVE DATA

| | |
|---|---|
| Chord Bearing | S.23°53'W. |
| Chord Length | 1.676 Chs. |
| Radius | 17.362 Chs. |
| Length of Arc | 1.677 Chs. |

True Meridian

Mean magnetic declination $14\frac{1}{4}$°E.

Lot 5

| | |
|---|---|
| Cor. 1 | |
| | S.21°06'W., 5.178 |
| Cor. 2 | |
| | SEE CURVE DATA |
| Cor. 3 | |
| | S.26°40'W., 8.50 |
| Cor. 4 | |
| | S.37°22'W., 6.53 |
| Cor. 5 | |
| | N.87°17'W., 7.36 |
| Cor. 6 | |
| | S.0°06'W., 1.84 |
| Cor. 7 | |
| | N.86°57'E., 4.93 |
| Cor. 8 | |
| | S.22°33'E., 4.27 |
| Cor. 9 | |
| | S.46°14'E., 3.99 |
| Cor. 10 | |
| | S.8°12'E., 2.23 |
| Cor. 11 | |
| | S.27°20'E., 2.68 |
| Cor. 12 | |
| | S.8°04'E., 2.74 |
| Cor. 13 | |
| | S.15°25'E., 1.75 |
| Cor. 14 | |
| | S.15°16'E., 2.19 |
| Cor. 15 | |
| | N.89°57'E., 5.00 |
| Cor. 16 | |
| | N.0°24'E., 38.20 |
| Cor. 1 | |

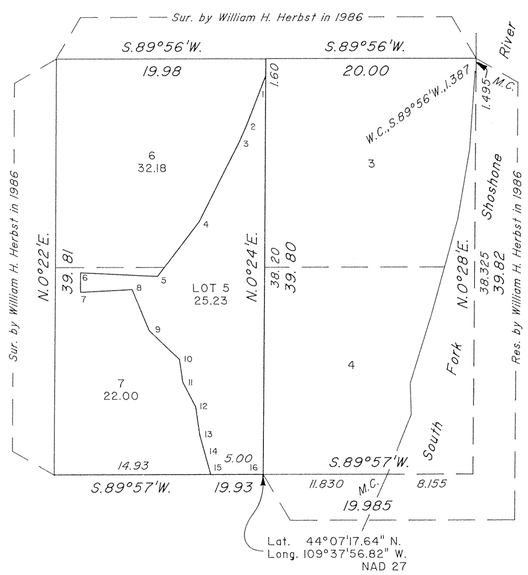


A history of surveys is contained in the field notes.

This plat represents the dependent resurvey of a portion of the subdivisional lines designed to restore the corners in their true original locations according to the best available evidence, the subdivision of section 18 and the metes and bounds survey of Lot 5, Section 18, T. 48 N., R. 106 W., Sixth Principal Meridian, Wyoming.

Except as indicated hereon, the lottings and areas are as shown on the plat approved March 23, 1905.

Survey executed by James D. Claflin, Cadastral Surveyor, beginning August 27, 1991, and completed August 29, 1991, pursuant to Special Instructions dated August 6, 1991, for Group No. 550, Wyoming.

UNITED STATES DEPARTMENT OF THE INTERIOR
BUREAU OF LAND MANAGEMENT

Cheyenne, Wyoming March 2, 1994

This plat is strictly conformable to the approved field notes, and the survey, having been correctly executed in accordance with the requirements of law and the regulations of this Bureau, is hereby accepted.

For the Director

John P. Lee

Chief Cadastral Surveyor for Wyoming

10 5 0 20 40

Scale in Chains

W.H.B.

OFFICIALLY FILED: April 11, 1994

2893 C

7913 **Click Here for Field Notes**

ORIGINAL

# TOWNSHIP 48 NORTH, RANGE 106 WEST, OF THE SIXTH PRINCIPAL MERIDIAN, WYOMING.

## DEPENDENT RESURVEY AND SUBDIVISION OF SECTIONS

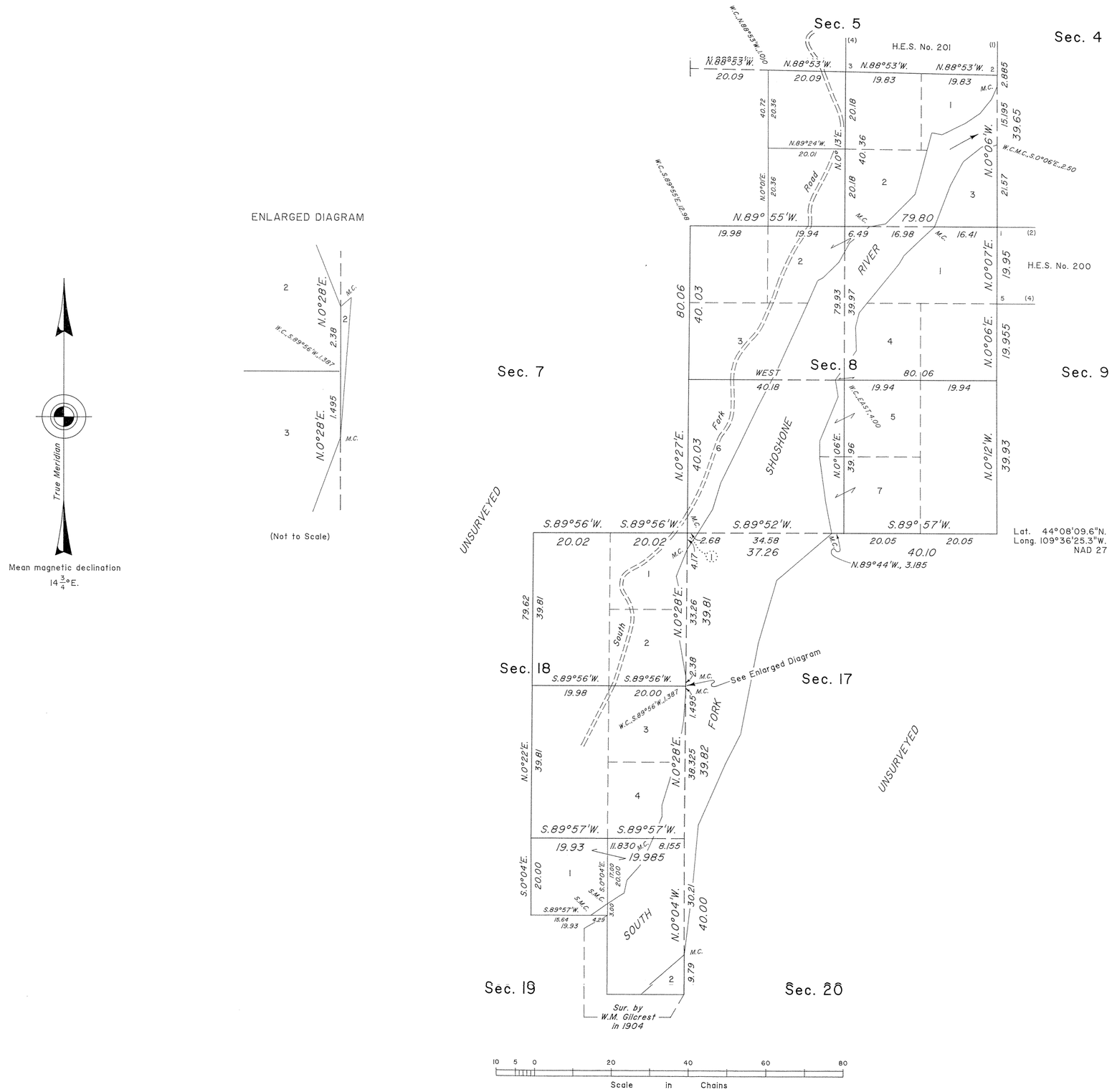


A history of surveys is contained in the field notes.

This plat represents the dependent resurvey of a portion of the subdivisional lines designed to restore the corners in their true original locations according to the best available evidence, and the subdivision of certain sections, T. 48 N.,R. 106 W., Sixth Principal Meridian, Wyoming.

The lottings and areas are as shown on the plat approved March 23, 1905 and Homestead Entry Survey plats approved September 13, 1918, September 16, 1918 and October 29, 1918.

Survey executed by William H. Herbst, Cadastral Surveyor, beginning July 22, 1986, and completed August 12, 1986, pursuant to Special Instructions dated May 29, 1985, for Group No. 472, Wyoming.

UNITED STATES DEPARTMENT OF THE INTERIOR
BUREAU OF LAND MANAGEMENT

Cheyenne, Wyoming August 14, 1991

This plat is strictly conformable to the approved field notes, and the survey, having been correctly executed in accordance with the requirements of law and the regulations of this Bureau, is hereby accepted.

For the Director

John P. Lee

Chief Cadastral Surveyor for Wyoming

W.H.B.

DDR

OFFICIALLY FILED: September 23, 1991

2893 B

35

52

Accession no. 4840

(4-6759)

# Fractional Township No. 48 North, Range No. 106 West of the 6th Principal Meridian

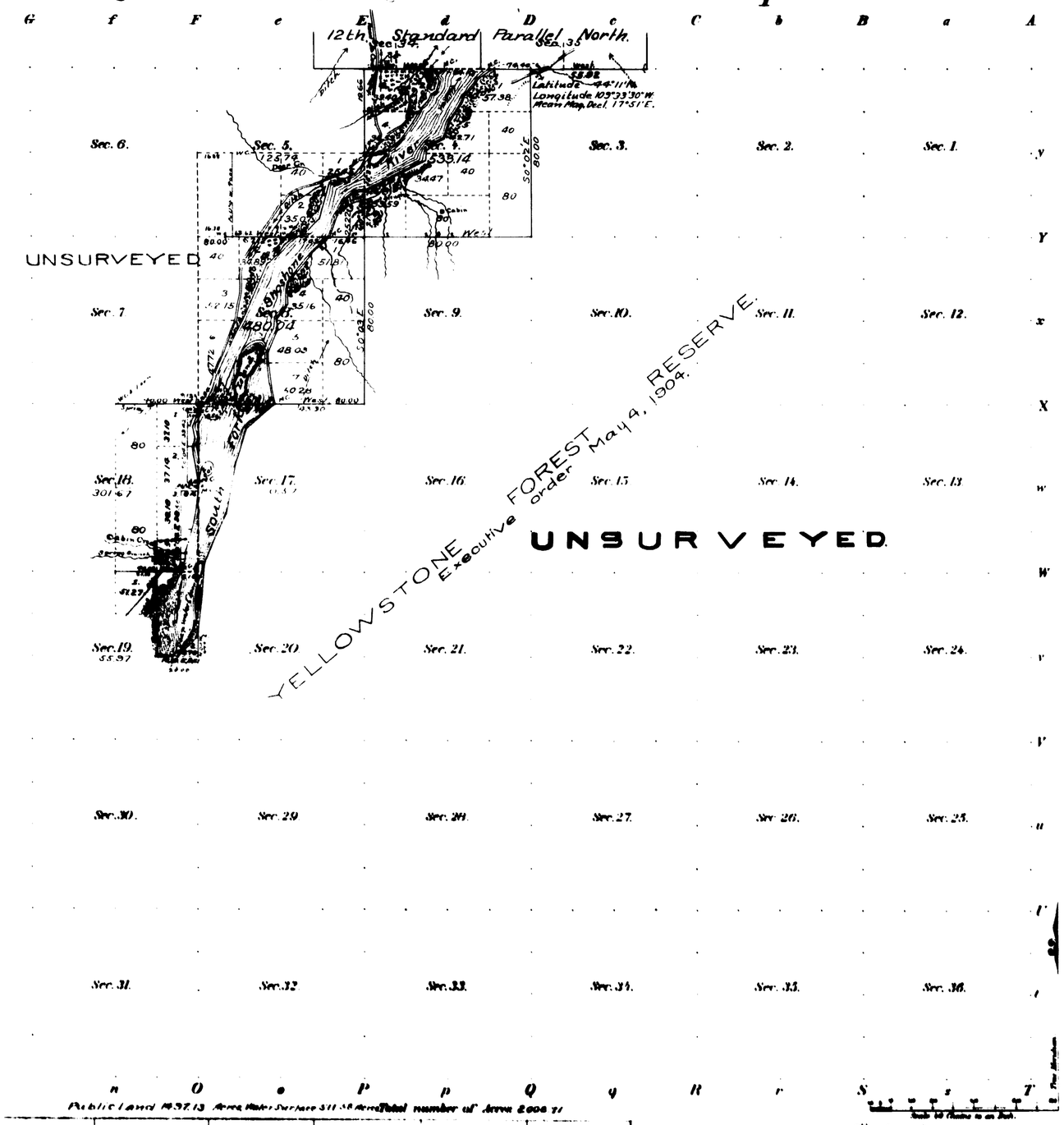


Meanders of

| Posts | Courses | Ch.s Lk.s | Posts | Courses | Ch.s Lk.s | Posts | Courses | Ch.s Lk.s |
|---|---|---|---|---|---|---|---|---|
| | | | | | | | | |

Public Land 1497.13 Acres Water Surface 511.58 Acres Total number of Acres 2008.71

| Survey Designated | By Whom Surveyed | Date of Contract No. | Amount of Survey M | Ch. | Lk. | When Surveyed |
|---|---|---|---|---|---|---|
| Part of North Township line | William M. Gilcrest | 292 June 23, 1903 | 2 | 00 | 00 | May 18 1904 |
| Subdivisions | " " " | " " " | 9 | 25 | 45 | May 19-21 1904 |
| Meanders | " " " | " " " | 8 | 8 | 83 | May 21-23 1904 |
| Connections | " " " | " " " | | 13 | 79 | May 19-21 1904 |

The above Map of Fractional Township No. 48 North of Range No. 106 West of the 6th Principal Meridian, Wyoming is strictly conformable to the field notes of the survey thereof on file in this Office which have been examined and approved.

Surveyor General's Office
Cheyenne, Wyoming March 23, 1905.

Stephen P. Harrison
Sur. Gen.

2893

Triplicate plat forwarded Apr. 10, 1905.
Survey accepted by the Hon. Commissioner in his letter E dated Apr. 3, 1905.

48-106

4841 (4-675a) Original

Supplemental Plat No 1

# Township No 48 North Range No 106 West of the Sixth Principal Meridian, Wyoming

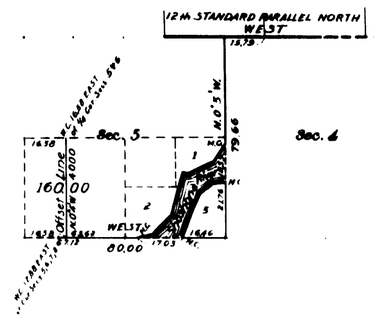


| | G | f | F | e | E | d | D | c | C | b | B | a | A | |
|---|---|---|---|---|---|---|---|---|---|---|---|---|---|---|
| g | | Sec. 6 | | Sec. 5 | | Sec. 4 | | Sec. 3 | | Sec. 2 | | Sec. 1 | | y |
| H | | | | | | | | | | | | | | Y |
| h | | Sec. 7 | | Sec. 8 | | Sec. 9 | | Sec. 10 | | Sec. 11 | | Sec. 12 | | x |
| I | | | | | | | | | | | | | | X |
| i | | Sec. 18 | | Sec. 17 | | Sec. 16 | | Sec. 15 | | Sec. 14 | | Sec. 13 | | w |
| K | | | | | | | | | | | | | | W |
| k | | Sec. 19 | | Sec. 20 | | Sec. 21 | | Sec. 22 | | Sec. 23 | | Sec. 24 | | v |
| L | | | | | | | | | | | | | | V |
| l | | Sec. 30 | | Sec. 29 | | Sec. 28 | | Sec. 27 | | Sec. 26 | | Sec. 25 | | u |
| M | | | | | | | | | | | | | | U |
| m | | Sec. 31 | | Sec. 32 | | Sec. 33 | | Sec. 34 | | Sec. 35 | | Sec. 36 | | t |
| N | | | | | | | | | | | | | | |
| | n | O | o | P | p | Q | q | R | r | S | s | T | | |

This Supplemental Plat [illegible] in accordance with directions given in Commissioner's letter "S" dated September [illegible], 19[illegible], for [illegible] Sec. [illegible] omitted from plat of the fractional township survey as loved March [illegible], 19[illegible] [illegible] approved.

U.S. Surveyor General's Office,
Cheyenne, [illegible], November [illegible], 19[illegible]

Charles L. Decker
Surveyor General.

Areas in Acres
Public Land
Indian Reservation
Indian Allotments
Mineral Claims
Water Surface

Total Area

0 10 20 40 80
Scale 40 Chains to an inch
Mean Magnetic Declination

| Surveys Designated. | By Whom Surveyed | Contract No. | Contract Date | Amount of Surveys Mls. chs. lks. | When Surveyed. Begun. | When Surveyed. Completed. |
|---|---|---|---|---|---|---|
| | | | | | | |

The above map of Township No. Range No of the Meridian is strictly conformable to the field notes of the survey thereof on file in this office, which have been examined and approved.

U.S. Surveyor General's Office,

Surveyor General.

2893.A

48-106

Form 85 A.
Revised 1916.

5341

ORIGINAL

Survey accepted Sept. 23, 1919
G.L.O.

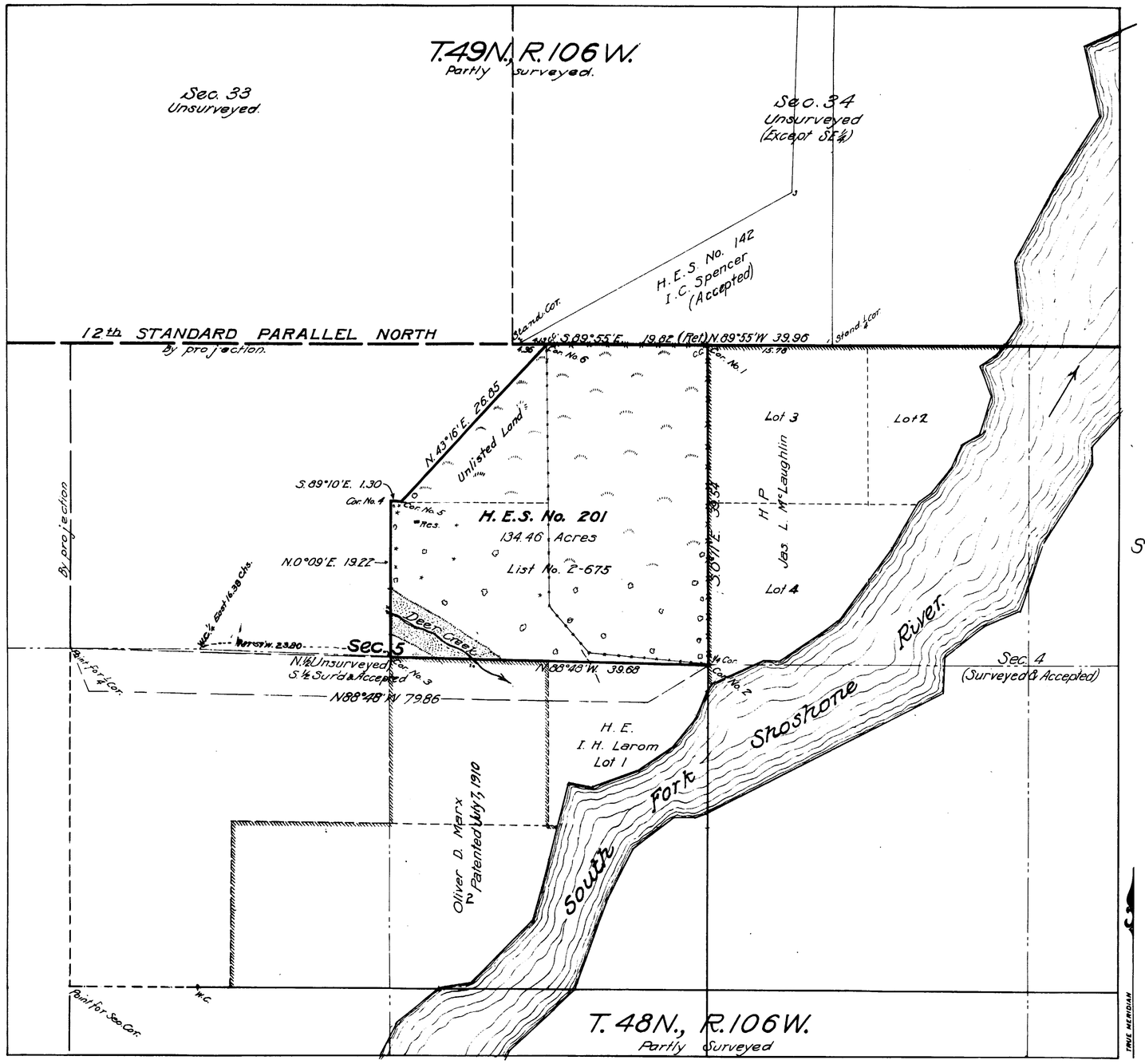


Plat of

# HOMESTEAD ENTRY SURVEY No. 201

in the

# SHOSHONE NATIONAL FOREST

in

Section 5, N½ unsurveyed T.48N., R.106W.

of the

SIXTH PRINCIPAL MERIDIAN

## WYOMING

This plat of Homestead Entry Survey No. 201 State of Wyoming is strictly conformable to the field notes thereof on file in this office, which have been examined and approved.

U.S. Surveyor General's Office
Cheyenne, Wyoming
September 13, 1918

Charles L. Decker
U.S. Surveyor General

SCALE 10 chains to 1 inch

| Surveys Designated | By whom Surveyed | Inst., Cont., Group No. | Inst., Cont., Group Date | When Surveyed Begun | When Surveyed Completed | Date of Approval |
|---|---|---|---|---|---|---|
| H.E.S. No. 201 | S.A. Wallace Sur Draftsman | | Feb. 19, 1917 | May 21, 1917 | May 22 1917 | Sept. 13, 1918 |
| Subdivisions | Wm M. Gilcrest | 292 | June 29, 1903 | May 19, 1904 | May 21, 1904 | Mar. 23, 1905 |
| 12th Standard Parallel | Wm M. Gilcrest | 292 | June 29, 1903 | May 18 1904 | May 18, 1904 | Mar. 28, 1905 |
| H.E.S. No. 142 | F.D. Mendenhall | | May 21, 1915 | Sept. 26, 1905 | Oct. 1, 1915 | Sept. 13, 1916 |
| | | | | | | |
| | | | | | | |

H.F.H.

| Areas in Acres | | |
|---|---|---|
| H.E. Survey No. | 201 | Conflicts |
| Listed | 115.96 | |
| Unlisted | 18.50 | |
| In Section | | |
| In Section | | |
| Total | 134.46 | |

Act of June 11, 1906 Act of August 11, 1916

List No. 2-675 Dated Aug. 17, 1910
(List No. 2-2282 Dated March 27, 1918)
Latitude 44°10'N.
Longitude 109°37'W.
Mean Mag. Decl. 15°31'E
Observations at Corner No. 1

201

010848
ENT. NO. 07888 NOTES
Sept 13, 1922
PAT. NO. 879357 V.
C.B. NO. P.

Trans. to Lauder
Feb. 10, 1920

Form 85 A
Revised 1916.

accession no. 5340

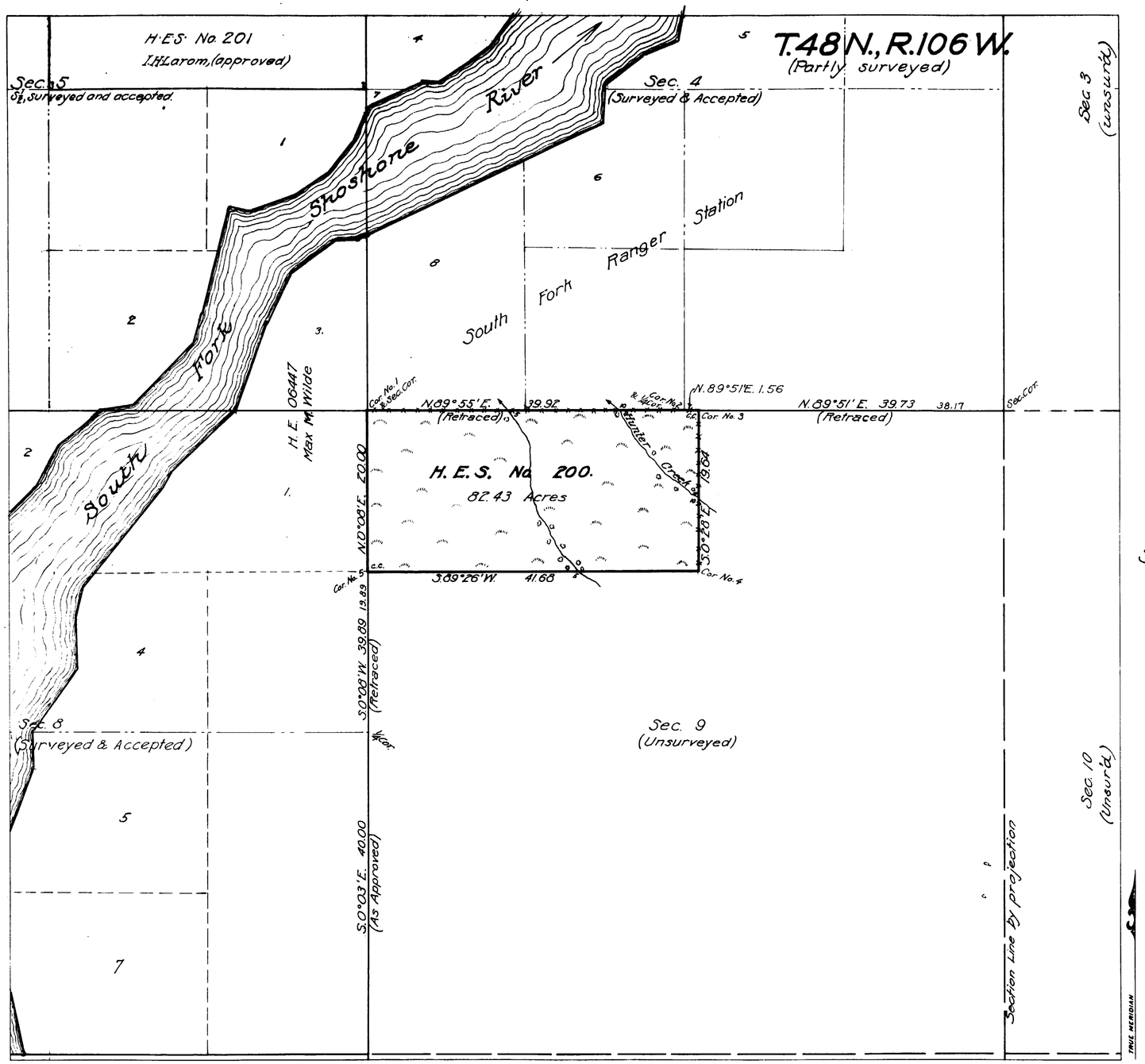


Survey accepted July 31, 1919
G.L.O.

*Plat of*

# HOMESTEAD ENTRY SURVEY

## No. 200

*in the*

# SHOSHONE NATIONAL FOREST

*in*

Section 9, unsurveyed, T.48N., R.106W.

*of the*

SIXTH PRINCIPAL MERIDIAN

**WYOMING**

*This plat of Homestead Entry Survey No. 200 State of Wyoming is strictly conformable to the field notes thereof on file in this office, which have been examined and approved.*

U.S. Surveyor General's Office
Cheyenne, Wyoming
October 29, 1918

Charles L. Decker
U.S. Surveyor General

SCALE 10 chains to 1 inch

| Surveys Designated | By whom Surveyed | Inst., Cont., Group | | When Surveyed | | Date of Approval |
|---|---|---|---|---|---|---|
| | | No. | Date | Begun | Completed | |
| H.E.S. No. 200 | W. Chester Campbell Sur. for Sec. | 200 | Feb. 19, 1917 | May 23, 1917 | May 24, 1917 | October 29, 1918 |
| Subdivisions | Wm M. Gilcrest | 292 | June 29, 1903 | " 19, 1904 | " 21, 1904 | Mar. 23, 1905 |
| H.E.S. No. 201 | S.A. Wallace, Sur. Draftsman | 201 | Feb. 19, 1917 | May 21, 1917 | May 22, 1917 | Sept. 13, 1918 |
| | | | | | | |
| | | | | | | |
| | | | | | | |

H.F.W.

| Areas in Acres | | |
|---|---|---|
| H.E. Survey No. 200 | | Conflicts |
| In Section | | |
| In Section | | |
| In Section | | |
| In Section | | |
| Total | 82.43 | |

Act of June 11, 1906 Act of Aug. 11, 1916

List No. 2-1828 Dated June 18, 1913

Latitude 44°09'N
Longitude 109°36'W
Mean Mag. Decl. 18°31'E.

Observations at Corner No. 1

INT. NO. 28968 NOTES
PAT. NO. 878 V.
C. S. NO. P.

Janet Lauder
Nov 24, 1919

200

5302

ORIGINAL

Survey accepted July 31, 1919
G.L.O.

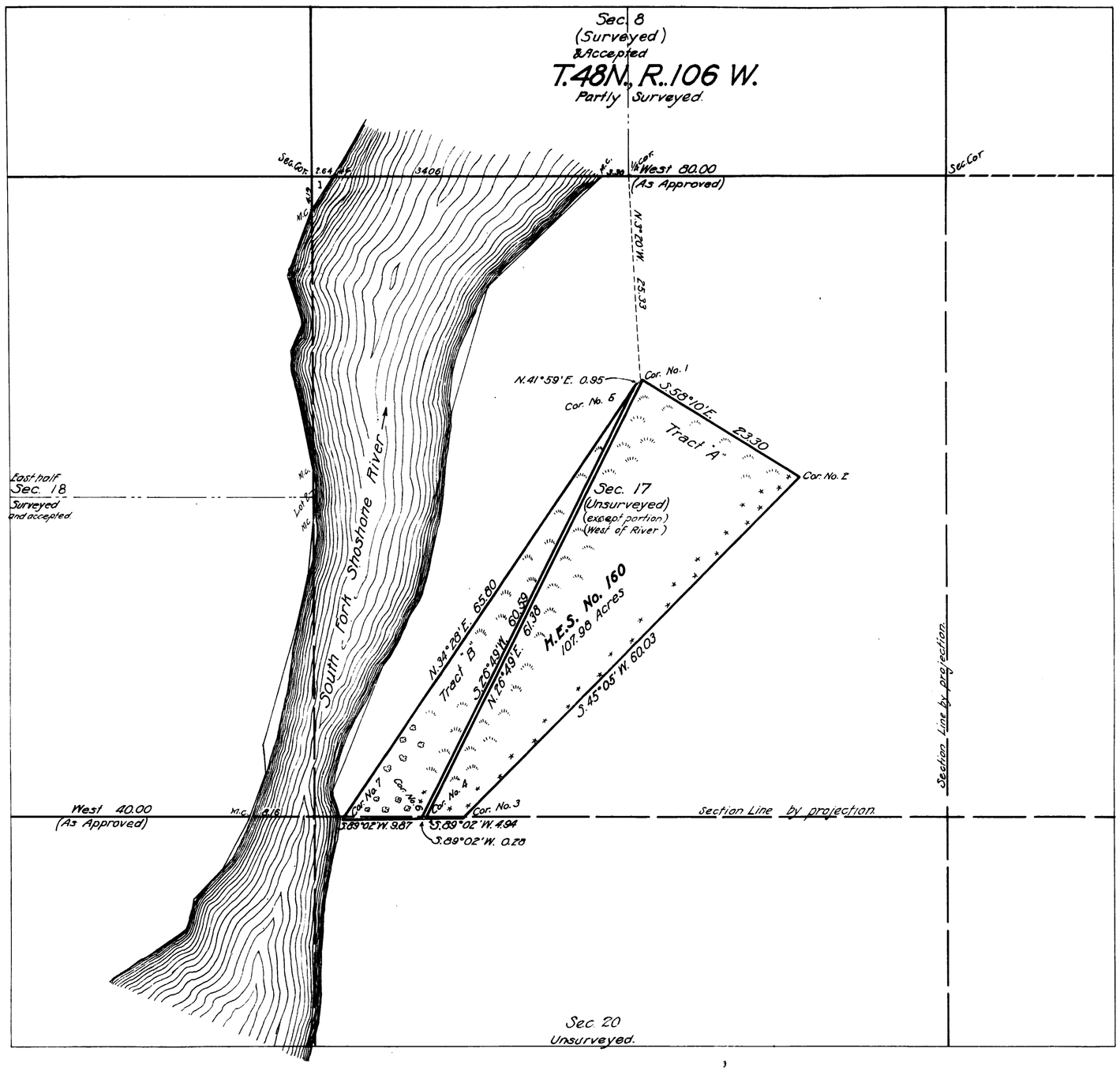


# Plat of HOMESTEAD ENTRY SURVEY No. 160 in the SHOSHONE NATIONAL FOREST

in

Section 17, unsurveyed T.48 N., R.106 W.
Section 20, unsurveyed T.48 N., R.106 W.

of the

SIXTH PRINCIPAL MERIDIAN

WYOMING

*This plat of Homestead Entry Survey No. 160 State of Wyoming is strictly conformable to the field notes thereof on file in this office, which have been examined and approved.*

U.S. Surveyor General's Office
Cheyenne, Wyoming.
September 16, 1918

Charles L. Decker
U.S. Surveyor General

SCALE 10 chains to 1 inch

| Surveys Designated | By whom Surveyed | Inst., Cont., Group | | When Surveyed | | Date of Approval |
|---|---|---|---|---|---|---|
| | | No. | Date | Begun | Completed | |
| H.E.S. No. 160 | W.C. Campbell Sur. For. Ser. | 160 | Dec. 15, 1916 | May 17, 1917 | May 18, 1917 | Sept. 16, 1918 |
| Subdivisions | Wm. M. Gilcrest | 292 | June 29, 1903 | May 19 1904 | May 23, 1904 | Mar. 23, 1905 |
| | | | | | | |
| | | | | | | |
| | | | | | | |
| | | | | | | |

H.F.N.

| | Areas in Acres | |
|---|---|---|
| H.E. Survey No. | 160 | Conflicts |
| Tract A. | 81.53 | |
| Tract B. | 26.45 | |
| In Section | | |
| In Section | | |
| Total | 107.98 | |

Act of June 11, 1906 Act of Aug. 11, 1916

List No. 2-2086 Dated July 1, 1914

Latitude 44°08' N
Longitude 109°37
Mean Mag. Decl. 18°24' E.

Observations at Corner No. 1

LNT. NO. 87656 NOTED 3/20/22
PAT. NO. 854402 V.
C. S. NO. P.

Jana L. Lauder
Nov. 26, 1919

160

5963

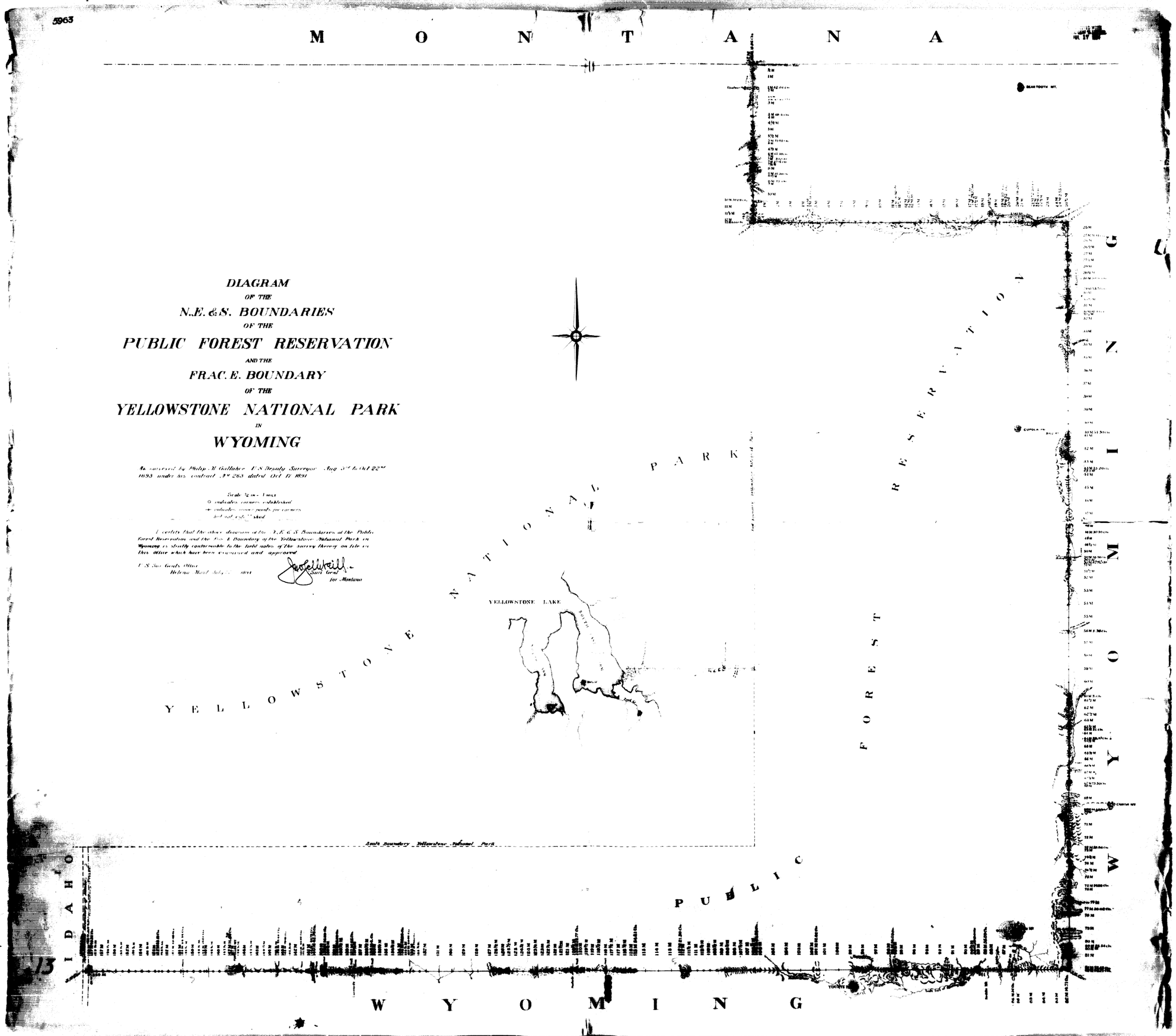

M O N T A N A
DIAGRAM
OF THE
N.E. & S. BOUNDARIES
OF THE
PUBLIC FOREST RESERVATION
AND THE
FRAC. E. BOUNDARY
OF THE
YELLOWSTONE NATIONAL PARK
IN
WYOMING
As surveyed by Philip M. Gallaher U.S. Deputy Surveyor Aug 3rd to Oct 22nd 1893 under his contract No 263 dated Oct 17 1891
Scale 1/2 in = 1 mile
○ indicates corners established
+ indicates mower points for corners but not established
I certify that the above diagram of the N.E. & S. Boundaries of the Public Forest Reservation and the Frac. E. Boundary of the Yellowstone National Park in Wyoming is strictly conformable to the field notes of the survey thereof on file in this office which have been examined and approved
U.S. Sur. Gen'l's Office
Helena Mont. July 1 1894
Sur. Gen'l
for Montana
YELLOWSTONE NATIONAL PARK
YELLOWSTONE LAKE
PUBLIC FOREST RESERVATION
South Boundary Yellowstone National Park
IDAHO
W Y O M I N G
W Y O M I N G


13

5955

Surveyed Sept. 3 to Oct. 3, 1908, and Aug. 24 to Aug. 30, 1909, under contract No. 334 dated Aug. 7, 1908.

PORTIONS OF THE

SOUTH AND EAST BOUNDARIES

OF THE

# YELLOWSTONE NATIONAL PARK

SURVEYED BY

**Sidney E. & Albert B. Bartlett**

SCALE: 1 inch = 1 Mile.

RECEIVED S. G. O.
FEB 23 1910
CHEYENNE, WYO.

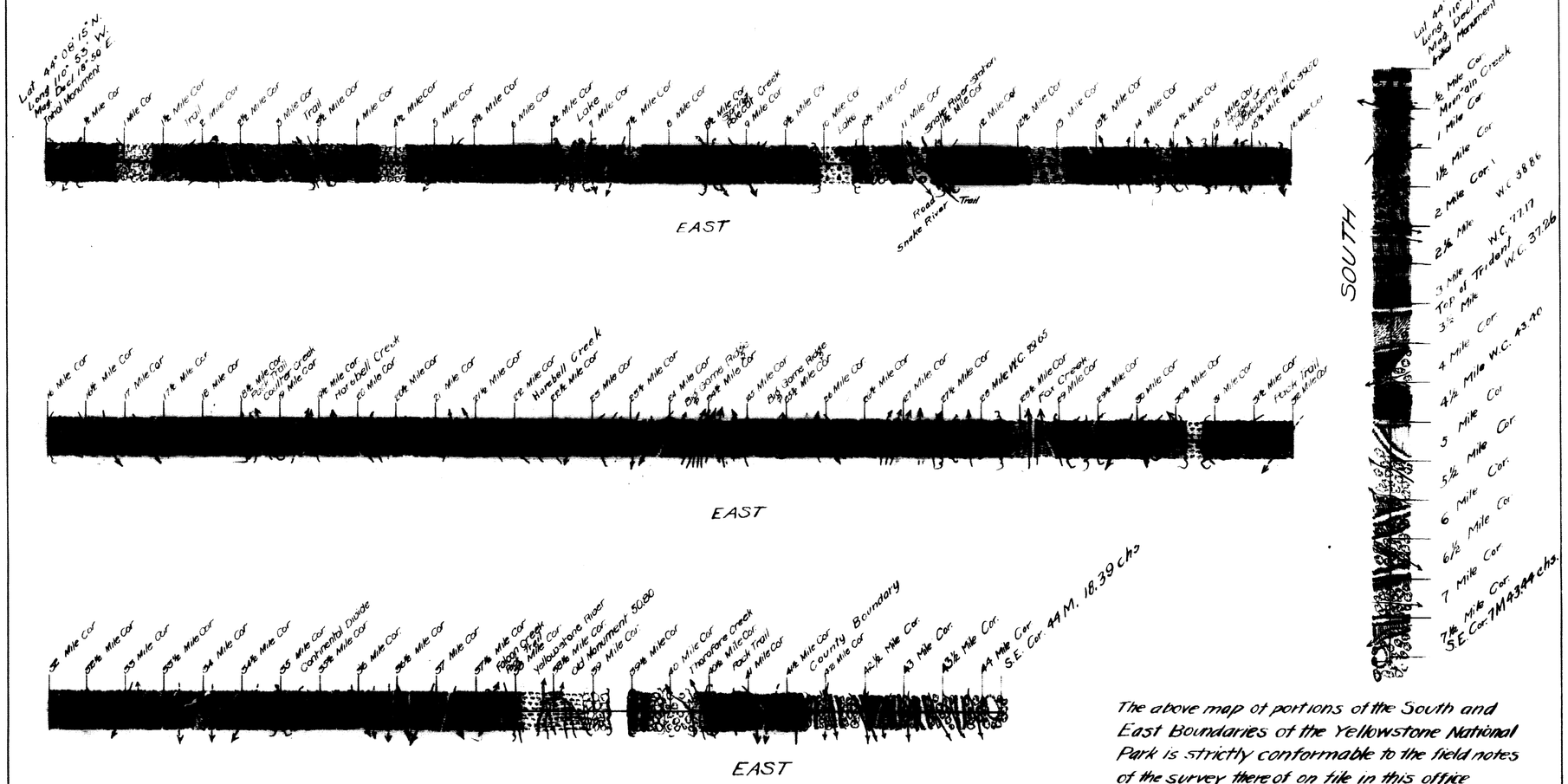


The above map of portions of the South and East Boundaries of the Yellowstone National Park is strictly conformable to the field notes of the survey thereof on file in this office which have been examined and approved.

SURVEYOR' GENERAL'S OFFICE
CHEYENNE, WYO.,
JUNE 9, 1910

Alphons P. Hanson
Surv. Genl.

Survey accepted by the Hon. Commissioner in his letter E. Dec 24. 1910.

5