36

62
Sec 62-a
" 64
" 64a

(4-675a.)

3398

Resurvey Township No. 49 North Range No. 100 West of the 6th Principal Meridian Wyoming

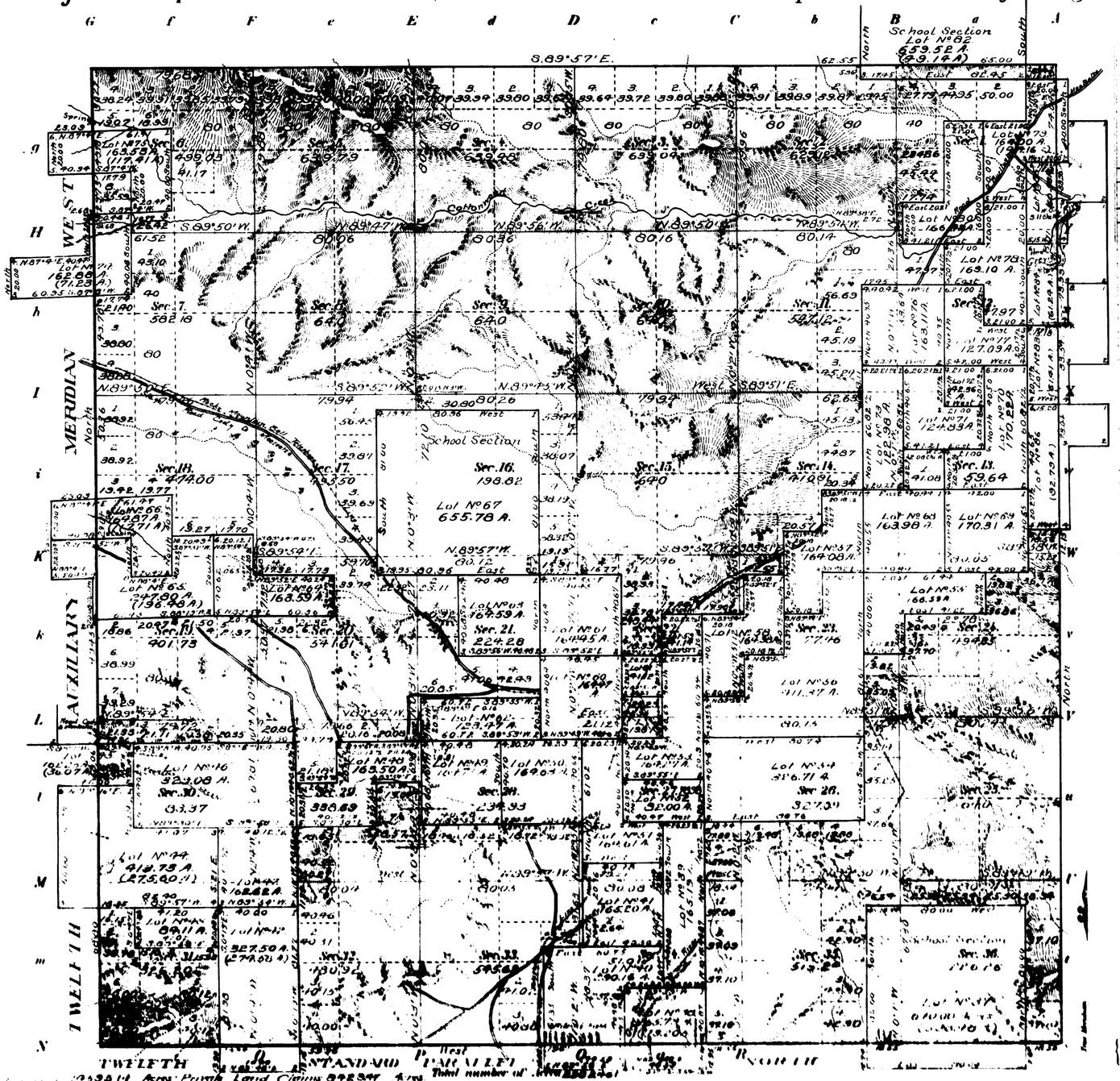

Meanders of

Posts	Courses	Ch.s Lk.s	Posts	Courses	Ch.s Lk.s	Posts	Courses	Ch.s Lk.s

Private Number	Land Area Total	Claims In Township
37	640.00 Acres	538.48 Acres
38	165.79 "	113.20 "
39	165.19 "	165.19 "
40	290.16 "	237.38 "
41	165.20 "	165.20 "
42	327.50 "	274.58 "
43	84.11 "	84.11 "
44	413.73 "	275.60 "
45	162.23 "	36.07 "
46	329.08 "	329.08 "
47	162.62 "	162.62 "
48	163.50 "	163.50 "
49	164.71 "	164.71 "
50	164.63 "	164.63 "
51	164.61 "	164.61 "
52	82.00 "	82.00 "
53	164.27 "	164.27 "
54	326.71 "	326.71 "
55	166.59 "	166.59 "
56	411.37 "	411.37 "
57	164.08 "	164.08 "
58	164.38 "	164.38 "
59	41.14 "	41.14 "
60	164.47 "	164.47 "
61	164.45 "	164.45 "
62	123.47 "	123.47 "
63	164.59 "	164.59 "
64	163.59 "	163.59 "
65	247.80 "	196.48 "
66	164.87 "	117.71 "
67	655.78 "	655.78 "
68	163.98 "	163.98 "
69	170.31 "	170.31 "
70	170.22 "	170.22 "
71	124.83 "	124.83 "
72	42.36 "	42.36 "
73	122.98 "	122.98 "
74	162.88 "	71.23 "
75	163.53 "	117.41 "
76	163.11 "	163.11 "
77	127.09 "	127.09 "
78	169.10 "	169.10 "
79	164.00 "	144.16 "
80	166.42 "	166.42 "
81	41.12 "	41.12 "
82	659.52 "	49.14 "
83		[illegible]
84		[illegible]
85		[illegible]
86		[illegible]
	Total	842.947

Total number of Acres 3398.14 Acres Private Land Claims 842.947 Acres

Survey Designated	By Whom Surveyed	Date of Contract	Amount of Surveys M	Ch.s	Lk.s	When Surveyed
Resurvey N.E. & W. Township lines	Brunt and Uterbach	30th May 1905	17	79	68	July 29 Aug 8, 1905
Resurvey Subdivisions			53	05	18	Sept 8 16
Connections			4	19	70	
Private Land Claims			138	21	30	Aug Sept
South Boundary	Brunt and Bandy		0	00	00	July 26 29

The above Map of Township No. 49 North of Range No. 100 West of the Principal Meridian Wyoming is strictly conformable to the field notes of the survey thereof on file in this Office, which have been examined and approved.

Surveyor General's Office
Cheyenne Wyoming January 3, 1907

A. G. Chew Hermann
Chief Clerk

49-100

36

accession no. 3400

(4-675a)

Supplemental Plat of Resurvey Township No 49 North Range No 100 West of the Sixth Principal Meridian Wyoming.

Lots segregated by the original public survey

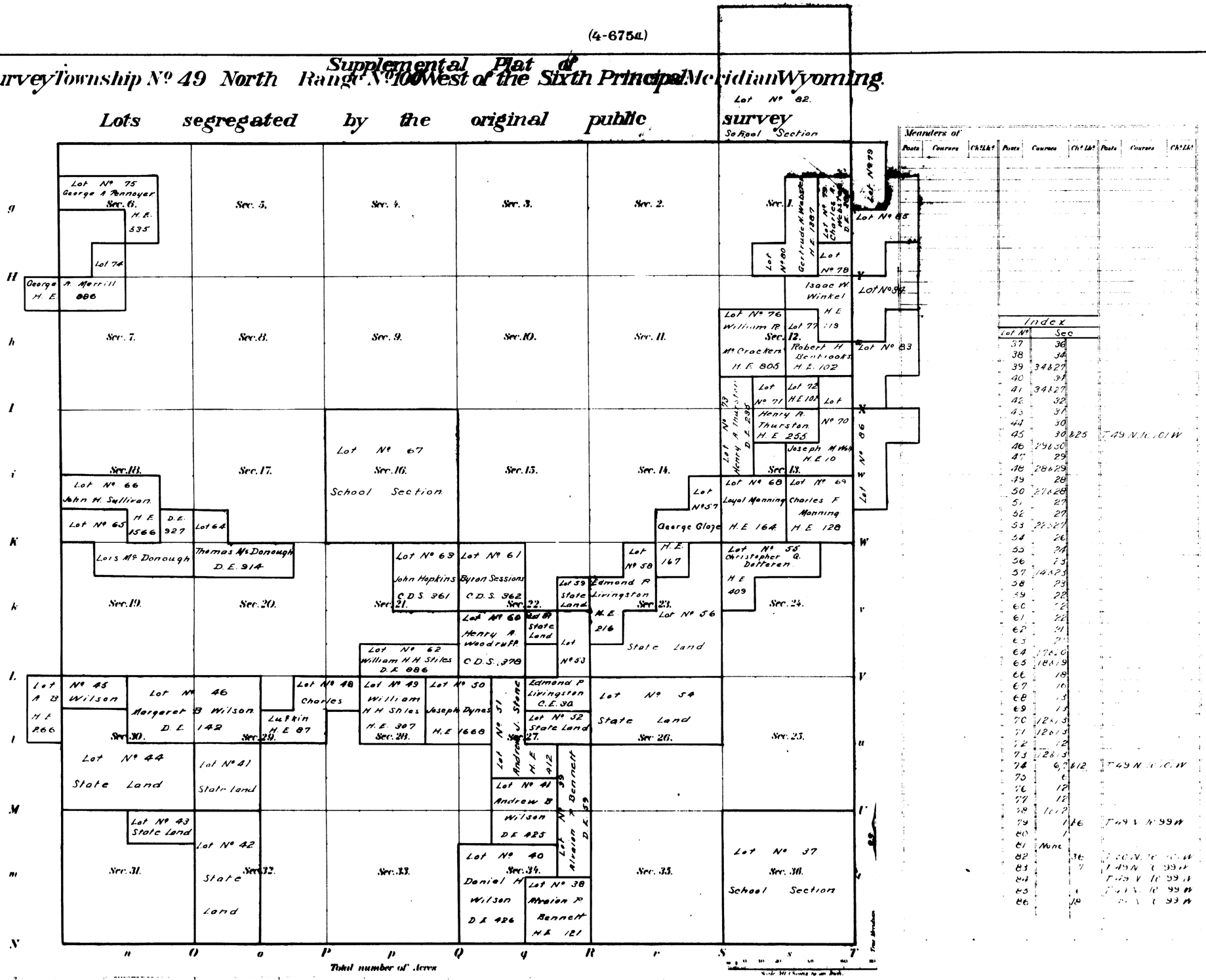

Surveys Designated	By Whom Surveyed	Date of Contract	Amount of Surveys M. Ch. Lk.	When Surveyed
Township lines Subdivisions				

The above plat of township [illegible] of Range [illegible] Meridian [illegible] is strictly conformable to the field notes of the survey thereof on file in this office, which have been examined and approved.

Surveyor General's Office, [illegible]

2085 C

49-100

3401

(4-675a)

Supplemental Plat of Lot No 60

Resurvey Township No 49 North, Range No 100 West of the Sixth Principal Meridian Wyoming



Meanders of								
Posts	Courses	Ch's Lk's	Posts	Courses	Ch's Lk's	Posts	Courses	Ch's Lk's

This supplemental Plat of Lot No 60, of the resurvey of Township No 49 North, Range No 100 West of the Sixth Principal Meridian, Wyoming, is strictly conformable to the instructions contained in letter "E," February 25, 1908, from the Assistant Commissioner of the G.L.O. and to the field notes of the resurvey thereof, on file in this office which have been examined and approved.

Surveyor General's Office,
Cheyenne, Wyoming,
March 3, 1908.

Alpham. P. Hamm
Surv. Gen'l.

Surveys Designated	By Whom Surveyed	Date of Contract	Amount of Surveys M Ch's Lk's	When Surveyed	
Township lines Subdivisions					

The above Map of Township No ... of Range No ... Meridian, is strictly conformable to the field notes of the survey thereof on file in this Office, which have been examined and approved.

Surveyor General's Office.

Sur. Gen'l

CAP

A.M.T.

2085

49-100

36

62-a

3399

(4-675 a)

Supplemental Plat

Resurvey Township No. 49 North, Range No. 100 West of the Sixth Principal Meridian, Wyoming.

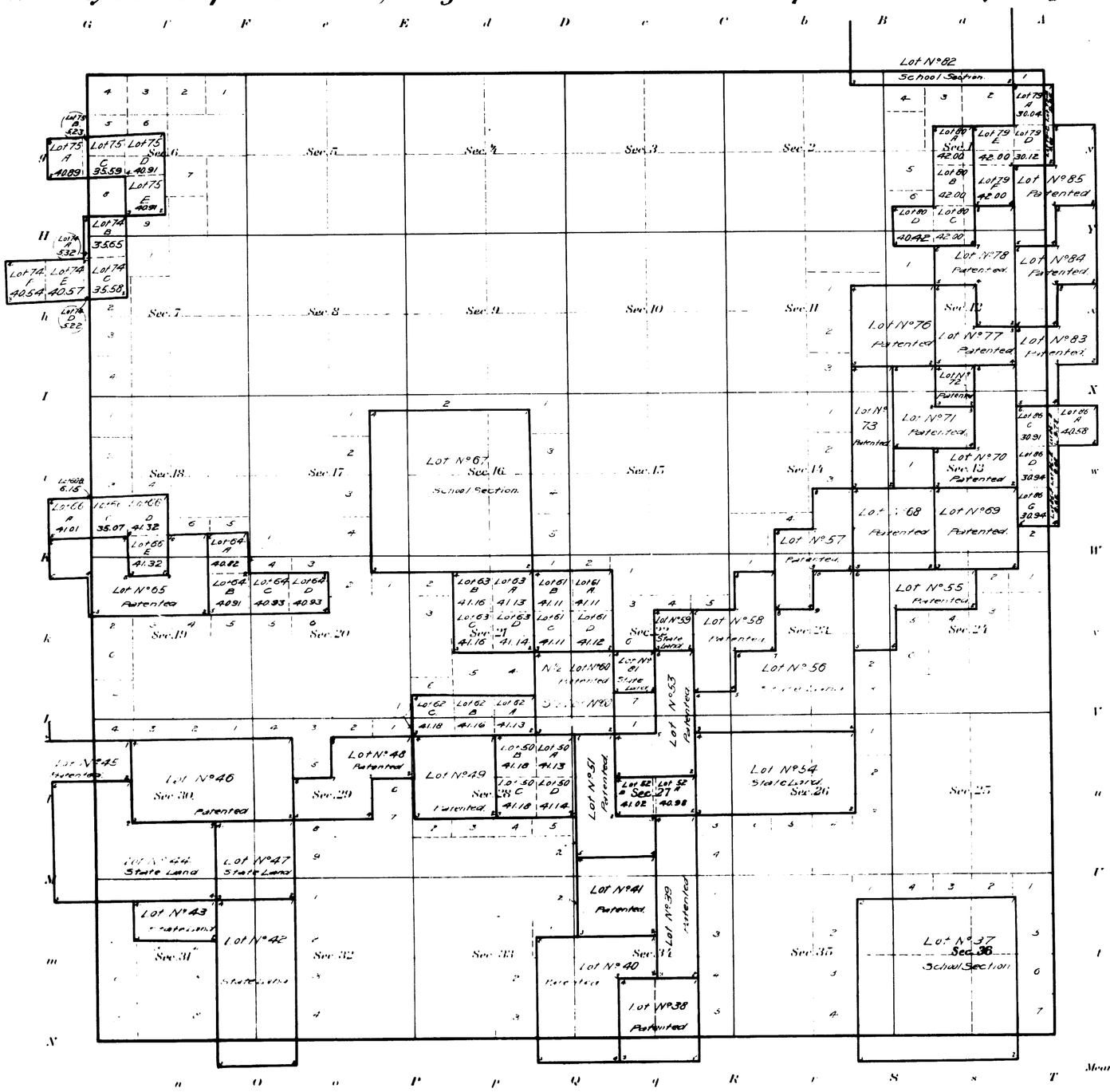

Office of US Surveyor General
Cheyenne Wyoming.
March 20, 1912.

This Supplemental Plat Showing subdivision of tracts of T. 49 N., R. 100 W., surveyed and plat approved January 5, 1907 into the [illegible] subdivisions of [illegible] quot parts, is hereby approved.

Alphens P. Hanson
Surveyor General.

Areas in Acres	
Public Land	
Indian Reservation	
Indian Allotments	
Mineral Claims	
Water Surface	
Total Area	

Scale 40 Chains to an inch

Mean Magnetic Declination

Surveys Designated	By Whom Surveyed	Contract No.	Contract Date	Amount of Surveys Mls.	chs.	lks.	When Surveyed Begun	When Surveyed Completed

The above map of Township No. Range No. of the Meridian is strictly conformable to the field notes of the survey thereof on file in this office, which have been examined and approved

U. S. Surveyor General's Office.

Surveyor General.

2085 B

Accepted by the Tax Commissioner in his letter "E" Apr. 11 1912
Triplicate filed in Lander Land Office Apr. 22, 1912

49-100

36

64-a

3402

(4-675 a)

Supplemental Plat

Resurvey Township N° 49 North, Range N° 100 West of the Sixth Principal Meridian, Wyoming

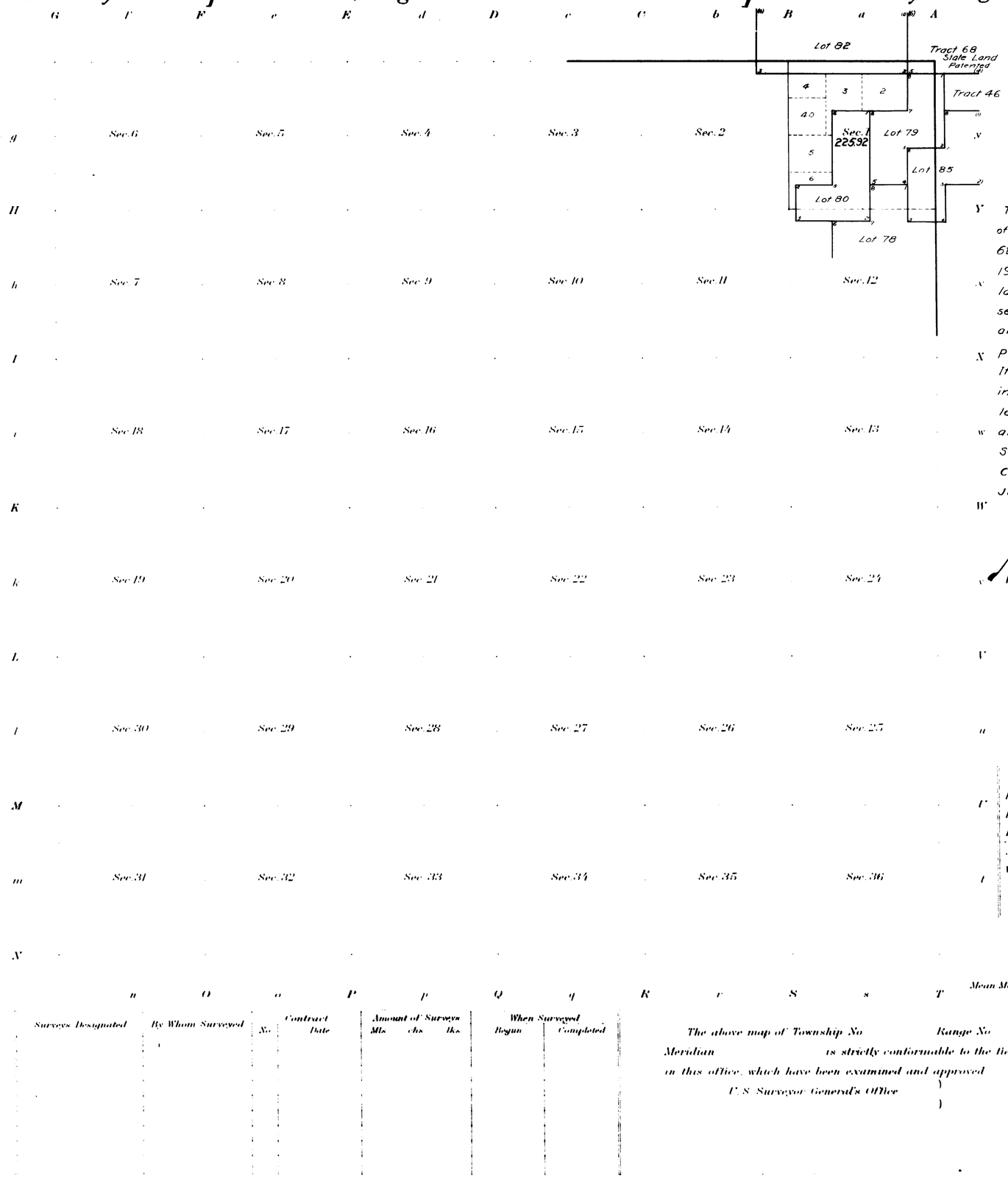

This Supplemental Plat of Section 1 of Resurvey T.49 N., R.100 W of the 6th P.M., plat approved January 5, 1907, is made to show the public land of Section 1, resulting from the segregation of Tract 68 in T's 49 and 50 N., R 99 W, as shown on plats approved January 15, 1910. It is made in compliance with instructions contained in G.L.O. letter "E," dated June 3, 1913, and is hereby approved.

Surveyor General's Office,
Cheyenne, Wyoming.
June 24, 1913.

Stephen C. Stanton
Surveyor General

Areas in Acres	
Public Land	
Indian Reservation	
Indian Allotments	
Mineral Claims	
Water Surface	
Total Area	

True Meridian

0 10 20 40 60 80
miles

Scale 40 Chains to an inch

Mean Magnetic Declination

Surveys Designated	By Whom Surveyed	Contract No.	Contract Date	Amount of Surveys Mls.	chs.	lks.	When Surveyed Begun	Completed

The above map of Township No Range No of the Meridian is strictly conformable to the field notes of the survey thereof on file in this office, which have been examined and approved

U. S. Surveyor General's Office)
)

Surveyor General.

2055 E

This plat accepted by the Commissioner under date of [illegible] 1913 includes 2055 acres [illegible] and above [illegible]

49-100

Accepted March 31, 1919. ORIGINAL

Supplemental Plat No. 5

Resurvey Township No. 49 North, Range No. 100 West of the Sixth Principal Meridian, Wyoming

Scale 20 Chains to an Inch

INDEX TO SEGREGATED TRACTS								
Resurvey	Description By Original Survey							
Tract No	T.	R.	Sec.	Subdivisions	Entry Kind	No.	Status in Land Office	Entryman
87	49	100	26	SW4	HE	1923	Patented	George W. Wilson
88	49	100	35	W2W2	HE	1931	Patented	Charles H. Wilson

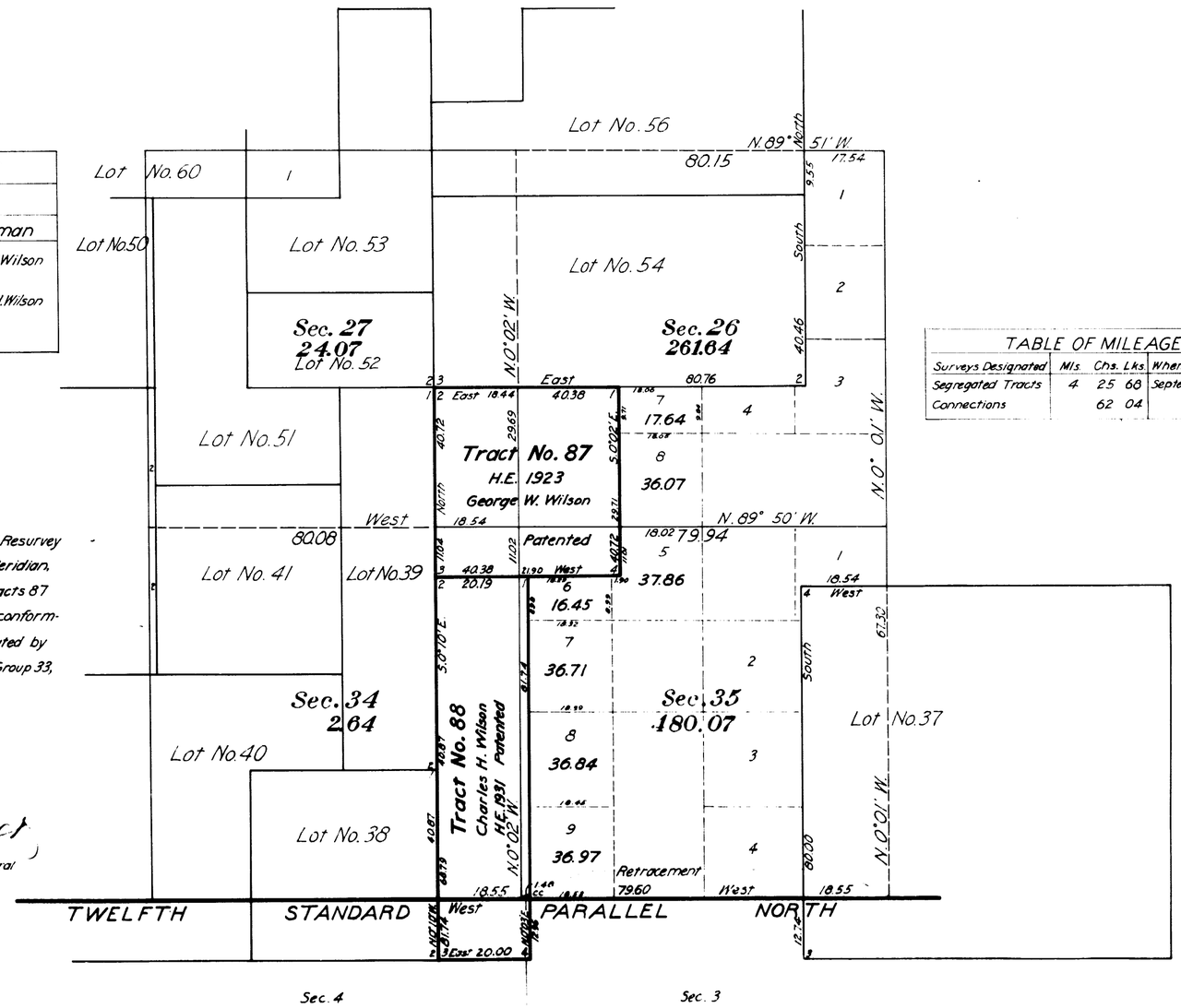

TABLE OF MILEAGE				
Surveys Designated	Mls.	Chs.	Lks.	When Surveyed
Segregated Tracts	4	25	68	September 21, 1917
Connections		62	04	"

This Supplemental Plat of Sections 26, 27, 34 and 35 of Resurvey Township No. 49 North, Range No. 100 West of the Sixth Principal Meridian, Wyoming, plat approved January 5, 1907, showing segregation of Tracts 87 and 88 and fractional lots created thereby, is prepared in strict conformity with office records and field notes of the survey thereof, executed by A. D. Davis, U.S. Surveyor, under Supplemental Special Instructions, Group 33, dated January 22, 1917, and is hereby approved

Office of U.S. Surveyor General
Cheyenne, Wyoming
December 27, 1917

Charles L. Decker
Surveyor General

2085-F

Trans. to Lander Apr. 24, 1919

49-100

3397

TOWNSHIP No. 49 NORTH. RANGE No. 100 WEST of the 6th Principal MERIDIAN.

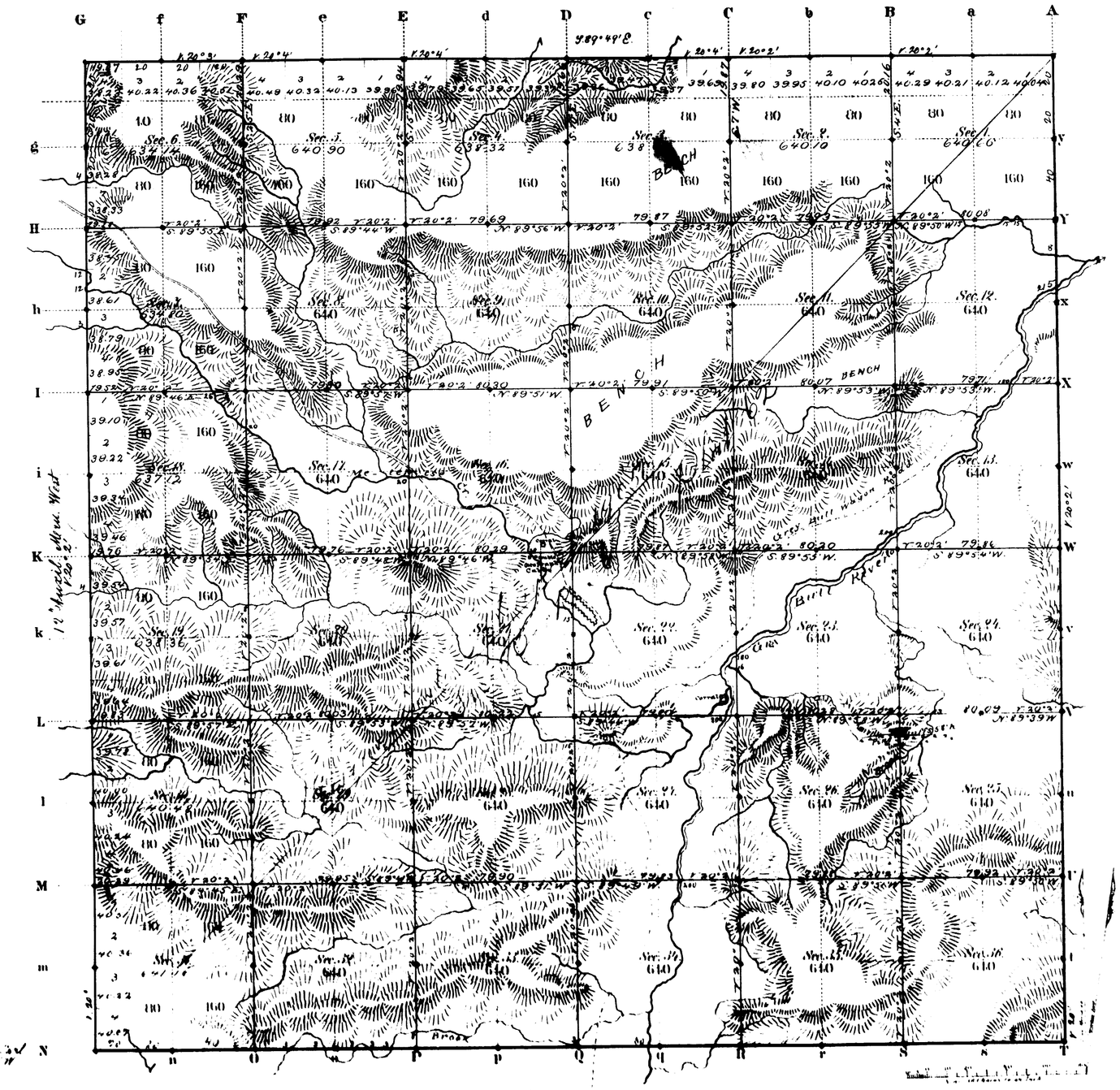

Total number of Acres 23,024.73

Survey Designation	To Whom Surveyed	Date of Contract	Amount of Survey	When Surveyed	Magnetic Declination
Total Township lines	W. H. Powell	July 11 1882	11 74 57	Mar 12, 18, 1883	20° E. East
Subdivisions	" "	" "	59 [illegible]	June 6 22, 1883	20° E. "
Connections					
12th Auxil. Mer. West	" "	" "	[illegible]	May 11, 1883	
12th Stand. Mer.	Chas. A. Harvey	Jan 16th 1882	[illegible]	Aug 20 1882	

The above Map of Township No. 49 North Range No. 100 West of the 6th Principal Meridian Wyoming Territory is strictly conformable to the field notes of the survey thereof on file in this Office, which have been examined and approved.

Surveyor Generals Office
Cheyenne Wyoming
March 11th 1884

Edw. C. Dawes
Sur. Gen.

1686

12th STANDARD PARALLEL NORTH

along S. bds of Tps 49 North. Ranges 89 to 100 incl. West of 6th Prin. Mer. Wyo. Territory

Mag. Var. East *Scale 40 Chs. to 1 Inch*

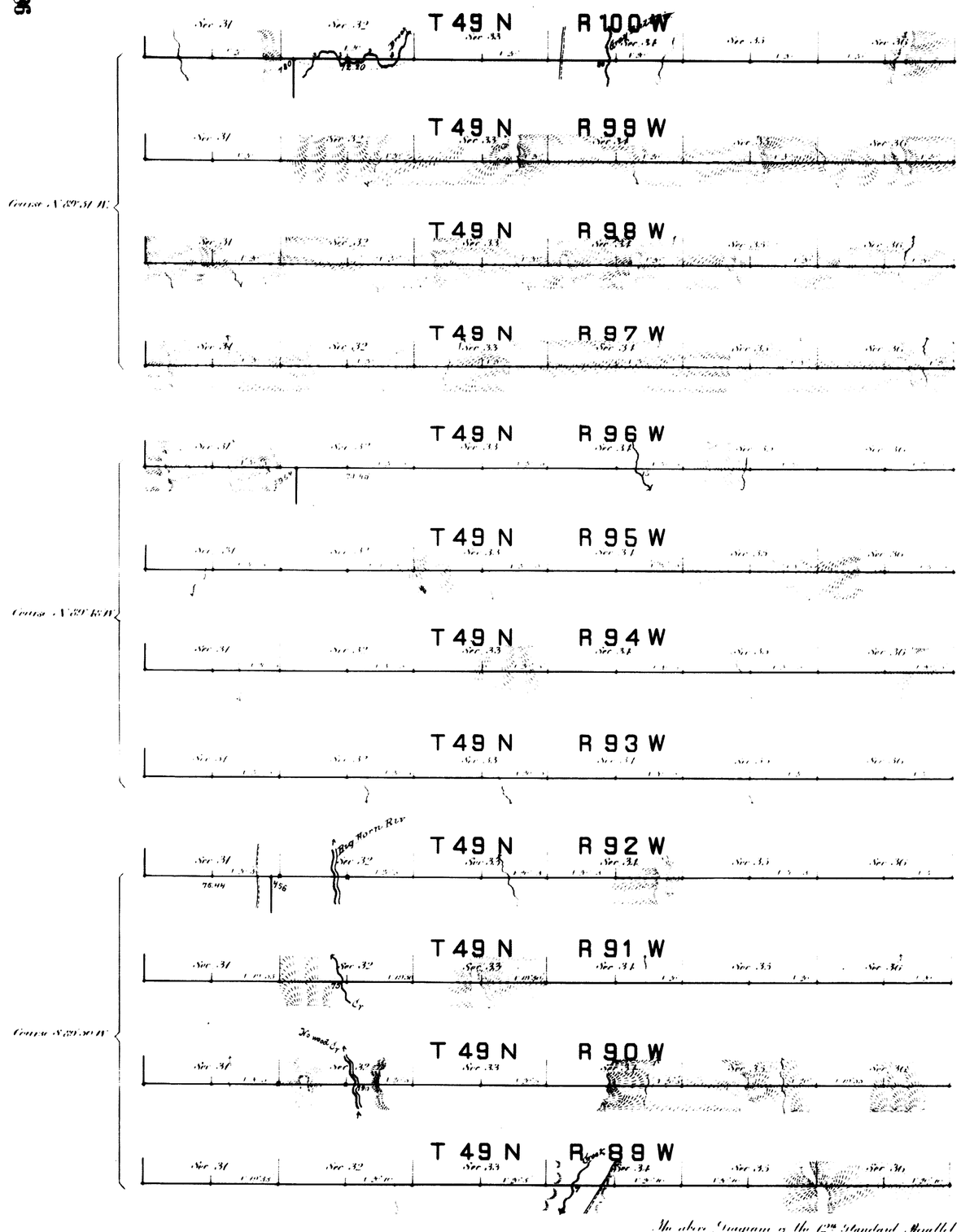

Surveys Designated	By Whom Surveyed	Date of Contract	Amount of Surveys Mi. Ch. Lk.	When Surveyed
12th Stand. Par. N	Chas. A. Honey	Jan. 12 1882	72 00 00	June 20 Aug. 30 1882

The above Diagram of the 12th Standard Parallel North along South bds of Tps 49 North Ranges 89 to 100 incl. West of the Sixth Principal Meridian Wyoming Territory is strictly conformable to the field notes of the survey thereof on file in this Office which have been examined and approved

Surveyor General's Office
Cheyenne Wyoming
September 8th 1883

Edw. C. David
Sur. Gen.

(26)

Indexed

3356

12th Auxiliary Meridian West

along W. Boundary of Tps 49, 50, 51 & 52 N. R. 100 W. of the 6th Pr. Mer. Wyo. Terr.
Magnet. Var. East. Scale 40 ⅌ to 1 inch.

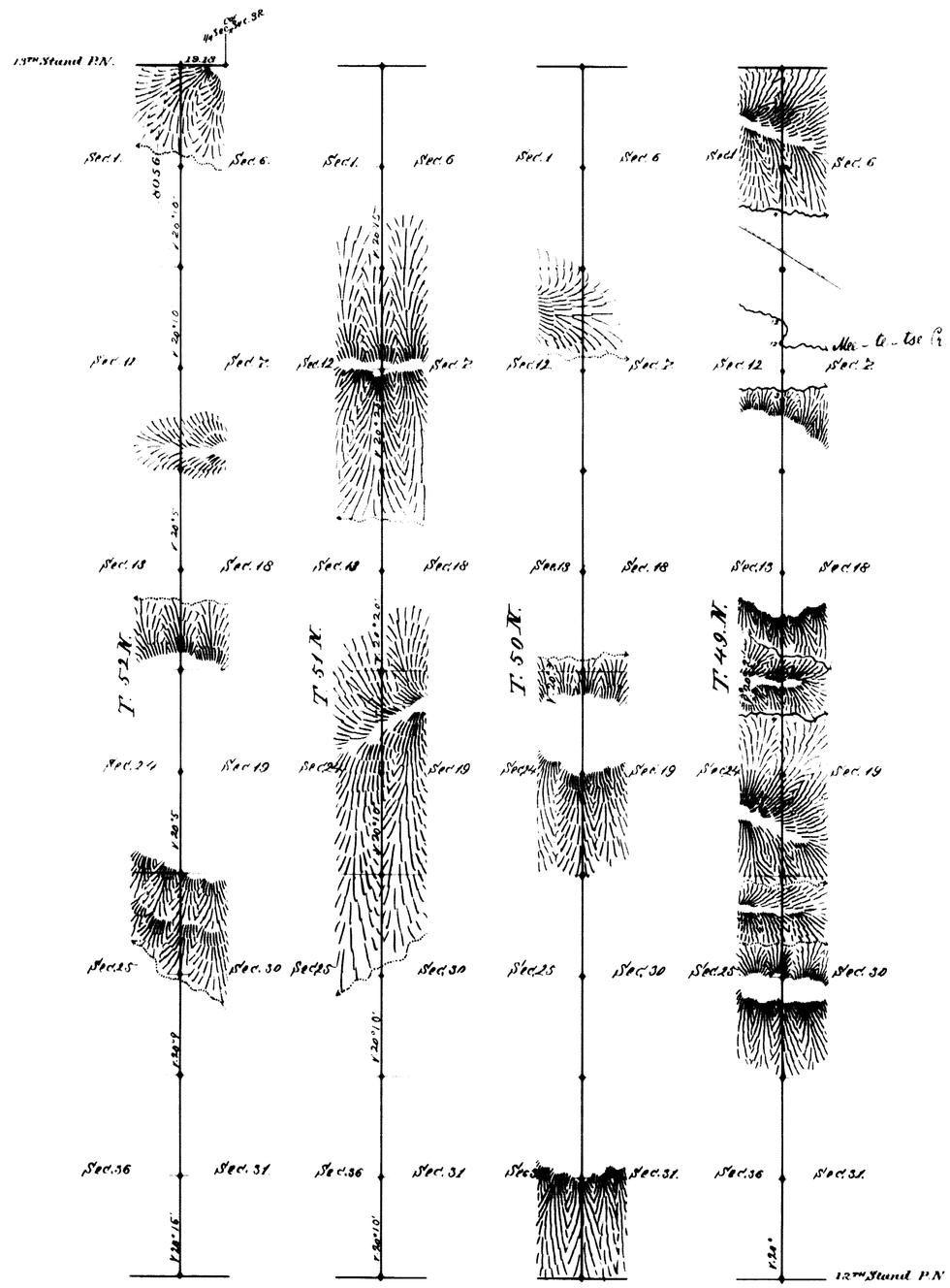

Surveys Designated	By whom Surveyed	Date of Contract	Amount of Surveys	When surveyed
12th Auxil. W. W.	M. H. Procter	July 11, 1882	24 00 56	May 11, 12, 14, 15, 1883
Connections	" " "		19 18	" 15 "

I hereby certify that the above diagram of the 12th A. M. W. along the W. Bdy. of Tps. 49, 50, 51 and 52 N. R. 100 W. of the 6 Pr. Mer. Wyom. Terr. is strictly conformable to the fieldnotes thereof on file in this office which have been examined and approved
Surveyor General's office
Cheyenne Wyo. March 11, 1884

Edw. C. David
Surveyor General

2076

36

Indexed

61

4845

RESURVEY
TOWNSHIP EXTERIORS

Scale: 1 inch = 160 Chains

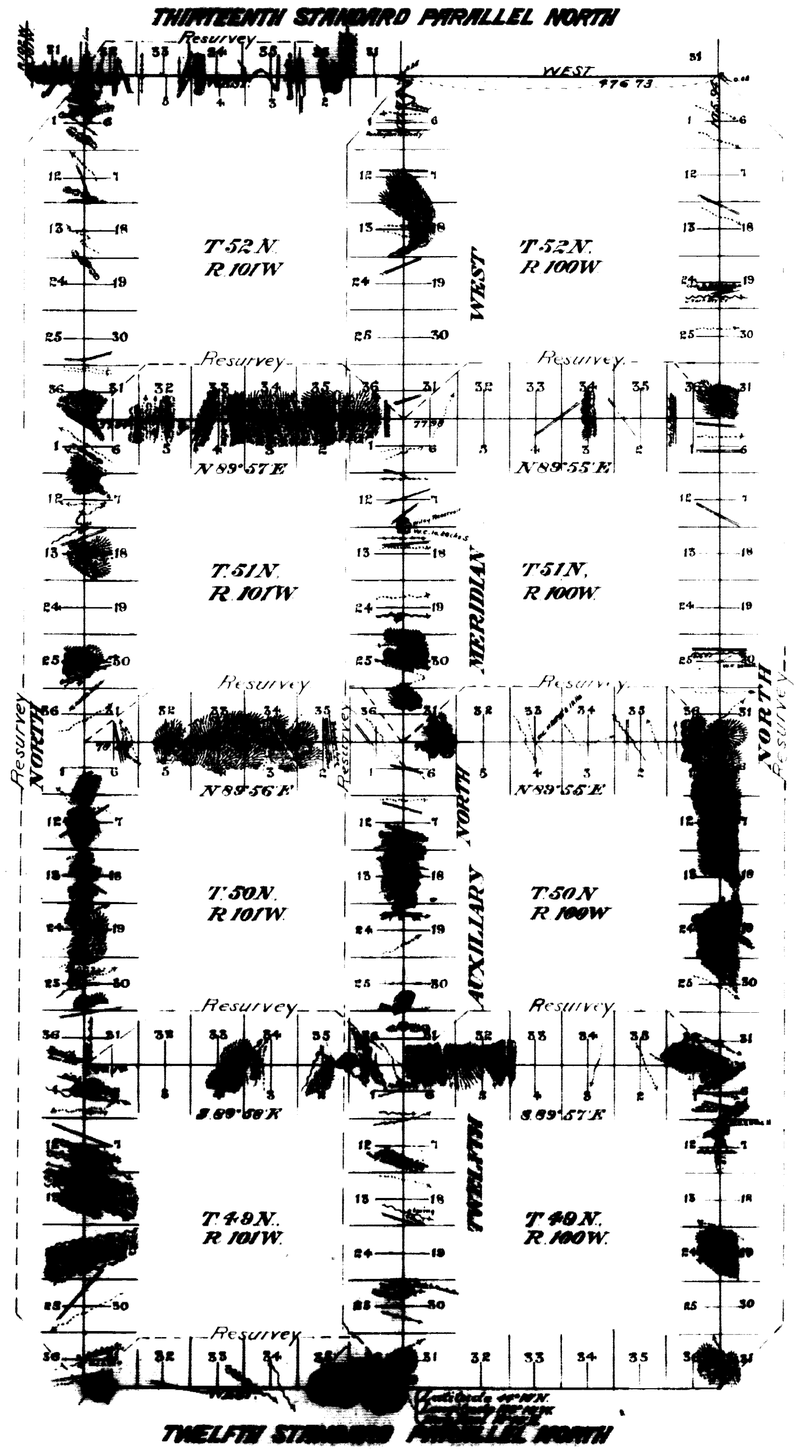

This Plat of the Resurvey of the Twelfth and Thirteenth Standard Parallels North through Range 101 West; the Twelfth Auxiliary Meridian West through Tps. 49, 50, 51 and 52 North, between Ranges 100 and 101 West; the West boundaries of Tps. 49, 50, 51 and 52 North, Range 101 West, the East boundaries of Tps. 49, 50, 51 and 52 North, Range 100 West; the North boundaries of Tps 49, 50 and 51 North Range 100 West and the North boundaries of Tps 49, 50 and 51 North Range 101 West of the Sixth Principal Meridian Wyoming, is strictly conformable to the field notes of the resurvey thereof by Samuel W. Brunt and Wilfred W. Utterback U.S.D.S., under their Contract No. 304, dated May 27, 1905, which have been examined, approved and filed in this office.

U.S. Surv. Gen'l's Office
Cheyenne, Wyoming
January 5, 1907.

Stephen Stimson
U.S. Surv. Gen'l.

Table of Mileage

Surveys Designated	Amount Mls.	Chs.	Lks.	When Surveyed
Standard lines, resurveyed	36	27	72	July 14-Aug. 4, 1905
Township " "	84	45	93	July 30, 1905-April 28, 1906
Connections "	9	85	36	" " " " " "

2897

Resurvey accepted by the acting Commissioner in his Letter E of April 29, 1907

(26)

3473

EXTERIOR LINES

Scale 3 miles to 1 inch.

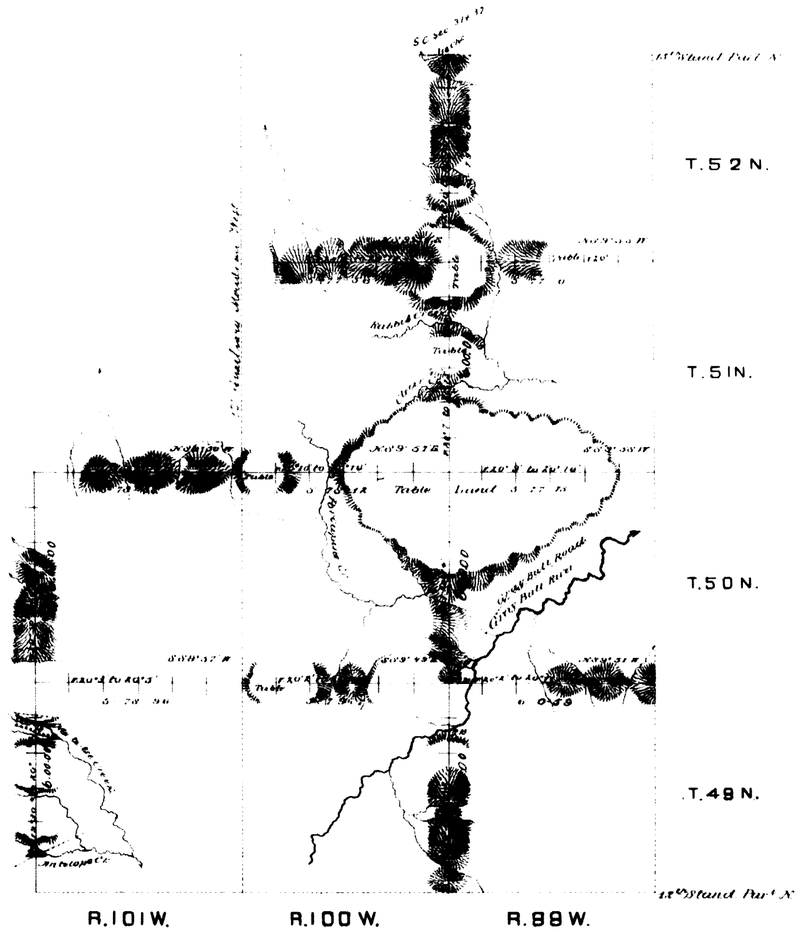

Survey Designated.	By whom Surveyed.	Date of contract.	Amount of Survey Mls.	Chs.	Lks.	When Surveyed.
Exterior Lines.	W. H. Proctor.	July 11, 1882	83	66	98	May 17 30, 1883.
Connections	" "	" "		18	00	" "

The above diagram of the Exterior Lines of Tps. 49, 50, 51 & 52 N. Rs 99 & 100 W., & Tps. 49 & 50 N. R. 101 W., of the 6th P.M. Wyo. Ter., is strictly conformable to the field notes of the survey on file in this Office, which have been examined and approved.

Surveyor General's Office,
Cheyenne Wyo. March 11th 1884.

John C. Davis
" Sur. Genl.

2096

36
Indexed

50

4849

RESURVEY
TWELFTH STANDARD PARALLEL NORTH.

Scale: 1 inch = 40 Chains.

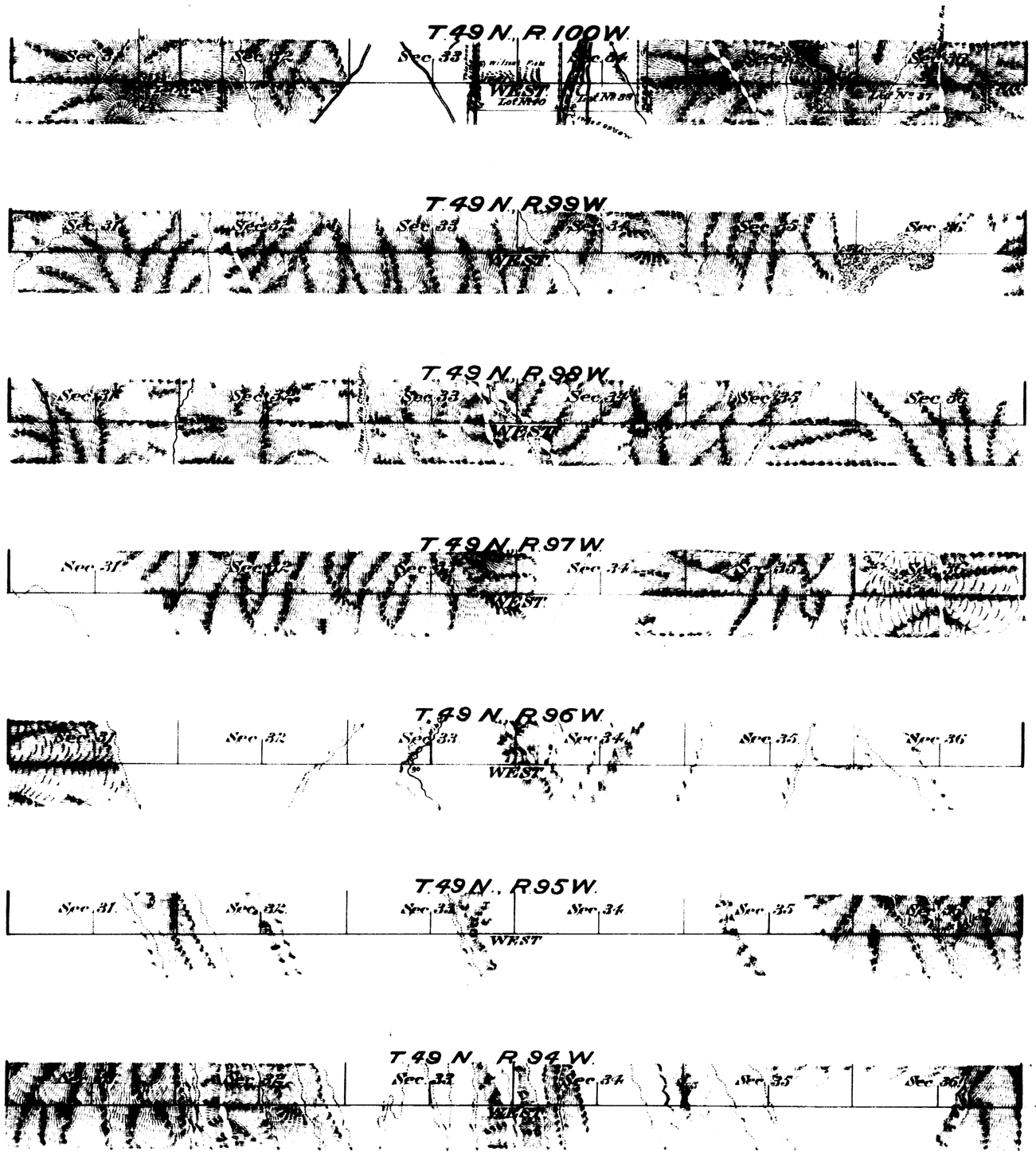

This Plat
of the Resurvey of
the Twelfth Standard Parallel North through Ranges 94, 95, 96, 97, 98, 99 and 100 West of the Sixth Principal Meridian, Wyoming, is strictly conformable to the field notes of the resurvey thereof by
Arthur H. Brunt and Richard E. Bandy, U.S.D.S.
under their Contract No. 303, dated May 27, 1905,
which have been examined, approved and filed in this office.

U.S. Surv. Gen'ls Office,
Cheyenne, Wyoming
October 4, 1906.

A. Johnson
U.S. Surv. Gen'l

Mileage Table.

Surveys Designated	Amount Mls.	Chs.	Lks	When Surveyed.
Resurvey 12th Standard Parallel N.	42	00	00	July 14-27, 1905

Latitude 44° 10' N.
Longitude 108° 05' W.
Mag. Decl. 18° 18' E.

Survey accepted by the Assistant Commissioner in his letter E. Mch. 18. 1907

2901