3358

(4-675a.)

Resurvey Township No. 49 North Range No. 101 West of the 6th Principal Meridian Wyoming

Total number of Acres 23023.42

Public Land 12569.20 Acres. Private Land Claims 10454.22

Latitude 44° 10'
Longitude 109° 3' W.
Mag. Decl. 18° 10' E.

Meanders of								
Posts	Courses	Chs. Lks.	Posts	Courses	Chs. Lks.	Posts	Courses	Chs. Lks.

Private Land Claims

No.	Areas Total		In Township	
37	651.84	Acres	550.40	Acres
38	160.00	"	57.28	"
39	160.00	"	160.00	"
40	120.00	"	120.00	"
41	480.00	"	480.00	"
42	480.00	"	480.00	"
43	600.00	"	600.00	"
44 (48-100)	413.73	"	138.13	"
45 (49-100)	162.23	"	126.24	"
46	160.00	"	160.00	"
47	440.00	"	440.00	"
48	150.00	"	150.00	"
49	80.00	"	80.00	"
50	150.00	"	150.00	"
51	80.00	"	80.00	"
52	160.00	"	160.00	"
53	80.00	"	80.00	"
54	80.00	"	80.00	"
55	160.00	"	160.00	"
56	200.00	"	200.00	"
57	160.00	"	160.00	"
58	520.00	"	520.00	"
59	160.00	"	160.00	"
60	159.30	"	73.65	"
61	150.00	"	147.34	"
62	160.00	"	160.00	"
63	160.00	"	160.00	"
64	640.00	"	640.00	"
65 (49-100)	247.80	"	51.32	"
66 (49-100)	164.87	"	47.16	"
67	640.00	"	640.00	"
68	150.00	"	150.00	"
69	120.00	"	120.00	"
70	40.00	"	40.00	"
71	160.00	"	160.00	"
72	80.00	"	80.00	"
73	40.00	"	40.00	"
74 (49-100)	152.88	"	97.65	"
75 (49-100)	163.53	"	46.12	"
76	150.00	"	150.00	"
77	639.68	"	639.68	"
78	479.76	"	479.76	"
79	159.92	"	159.92	"
80	160.00	"	160.00	"
81	160.00	"	160.00	"
82	160.00	"	160.00	"
83	160.00	"	33.57	"
84	160.00	"	66.96	"
85	160.00	"	153.52	"
86	640.00	"	91.60	"
87	40.00	"	40.00	"
88	320.00	"	89.74	"
89	320.00	"	90.18	"
	Total		10454.22	

Coal Land
Sec. 12
" 18

Surveys Designated	By Whom Surveyed	Date of Contract	Amount of Surveys M.	Chs.	Lks.	When Surveyed
Resurvey Township lines	[illegible]	[illegible] 1905	23	[illegible]	7	July 28 Aug. 2 1905
Resurvey Subdivisions			49	70	71	Sept. 9 19, 1905
Connections			6	41	29	
Private Land Claims			85	02	[illegible]	Aug. 19 Sept. 18 05

The above Map of Township No. 49 North of Range No. 101 West of the 6th Principal Meridian, Wyoming is strictly conformable to the field notes of the survey thereof on file in this office, which have been examined and approved.

Surveyor General's Office
Cheyenne, Wyoming, Jany 5, 1907

Stephen [illegible] Hanson
Sur. Gen.

2077 A.

[illegible] Filed [illegible] 29, 1907 [illegible] Plat [illegible] to [illegible] Land Office [illegible] 31, '07

49-101

(4-675a)

3359

Supplemental Plat of
Resurvey Township No 49 North, Range No 101 West of the 6th Principal Meridian Wyoming.
Lots segregated by the original public survey.

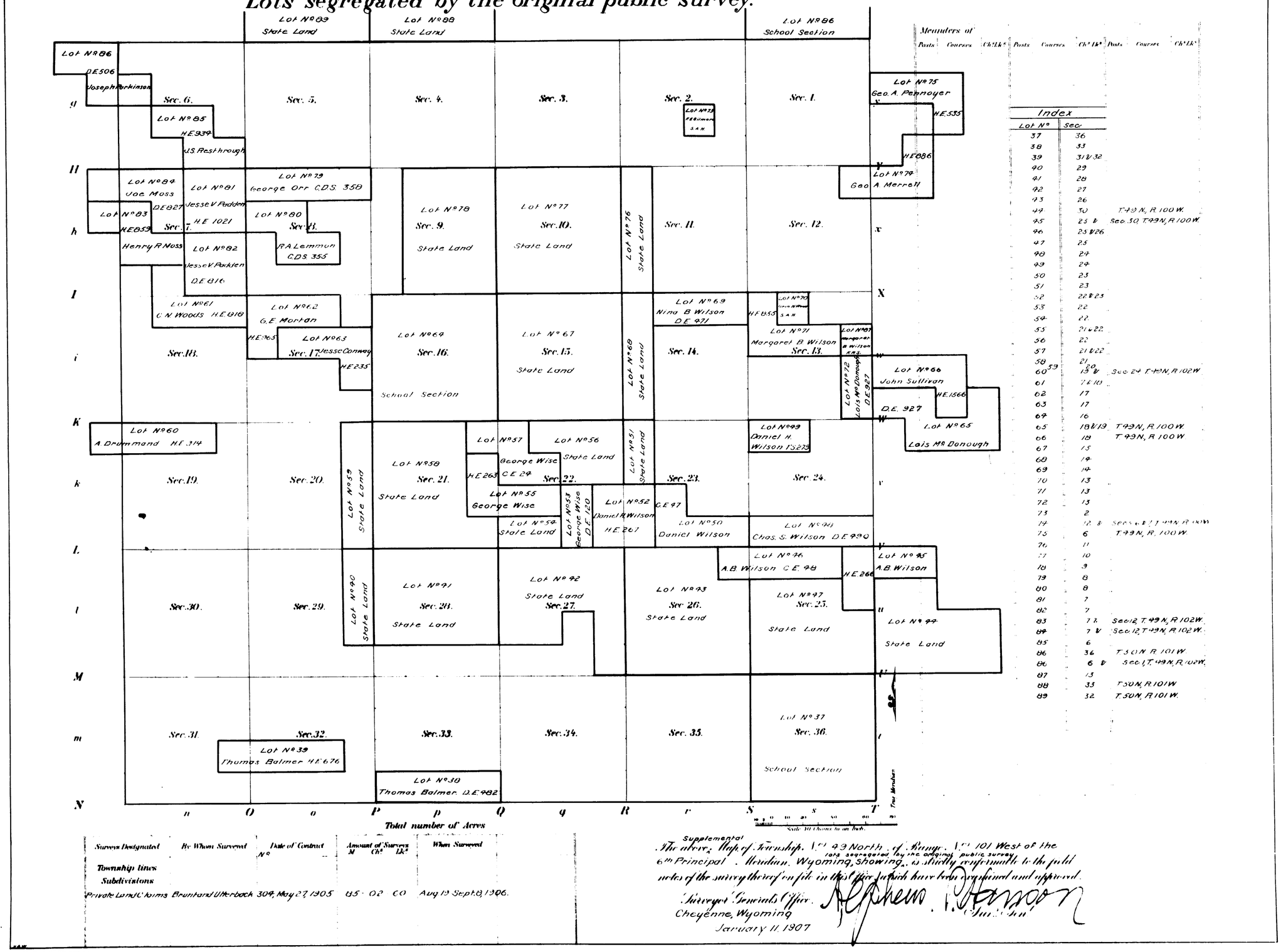

Meanders of

Posts	Courses	Ch's Lk's	Posts	Courses	Ch's Lk's	Posts	Courses	Ch's Lk's

Index

Lot No	Sec.	
37	36	
38	33	
39	31 & 32	
40	29	
41	28	
42	27	
43	26	
44	30	T 49 N, R 100 W.
45	25 &	Sec. 30 T 49 N, R 100 W.
46	25 & 26	
47	25	
48	24	
49	24	
50	23	
51	23	
52	22 & 23	
53	22	
54	22	
55	21 & 22	
56	22	
57	21 & 22	
58	21	
59 60	19 &	Sec 24 T 49 N, R 102 W
61	7 & 18	
62	17	
63	17	
64	16	
65	18 & 19	T 49 N, R 100 W.
66	18	T 49 N, R 100 W.
67	15	
68	14	
69	14	
70	13	
71	13	
72	13	
73	2	
74	12 &	Secs 1 & 2 T 49 N R 101 W
75	6	T 49 N, R. 100 W.
76	11	
77	10	
78	9	
79	8	
80	8	
81	7	
82	7	
83	7 &	Sec 12 T 49 N, R 102 W.
84	7 &	Sec 12 T 49 N, R 102 W.
85	6	
86	36	T 50 N R 101 W.
86	6 &	Sec 1 T 49 N, R 102 W.
87	13	
88	33	T 50 N, R 101 W
89	32	T 50 N, R 101 W.

Total number of Acres

Survey Designated	By Whom Surveyed	Date of Contract No	Amount of Survey M	Ch²	Lk²	When Surveyed
Township lines						
Subdivisions						
Private Land Claims	Brunyard Utterback	309, May 27, 1905	85	02	60	Aug 19 Sept 8, 1906.

Supplemental

The above Map of Township No 49 North, of Range No 101 West of the 6th Principal Meridian, Wyoming, showing lots segregated by the original public survey, is strictly conformable to the field notes of the survey thereof on file in this office which have been examined and approved.

Surveyor Generals Office
Cheyenne, Wyoming
January 11 1907

A. G. Mathews
T. Hanson

49-101

Accession No. 3360

(4-675a)

Supplemental Plat

Resurvey Township No. 49 North, Range No. 101 West of the Sixth Principal Meridian, Wyoming

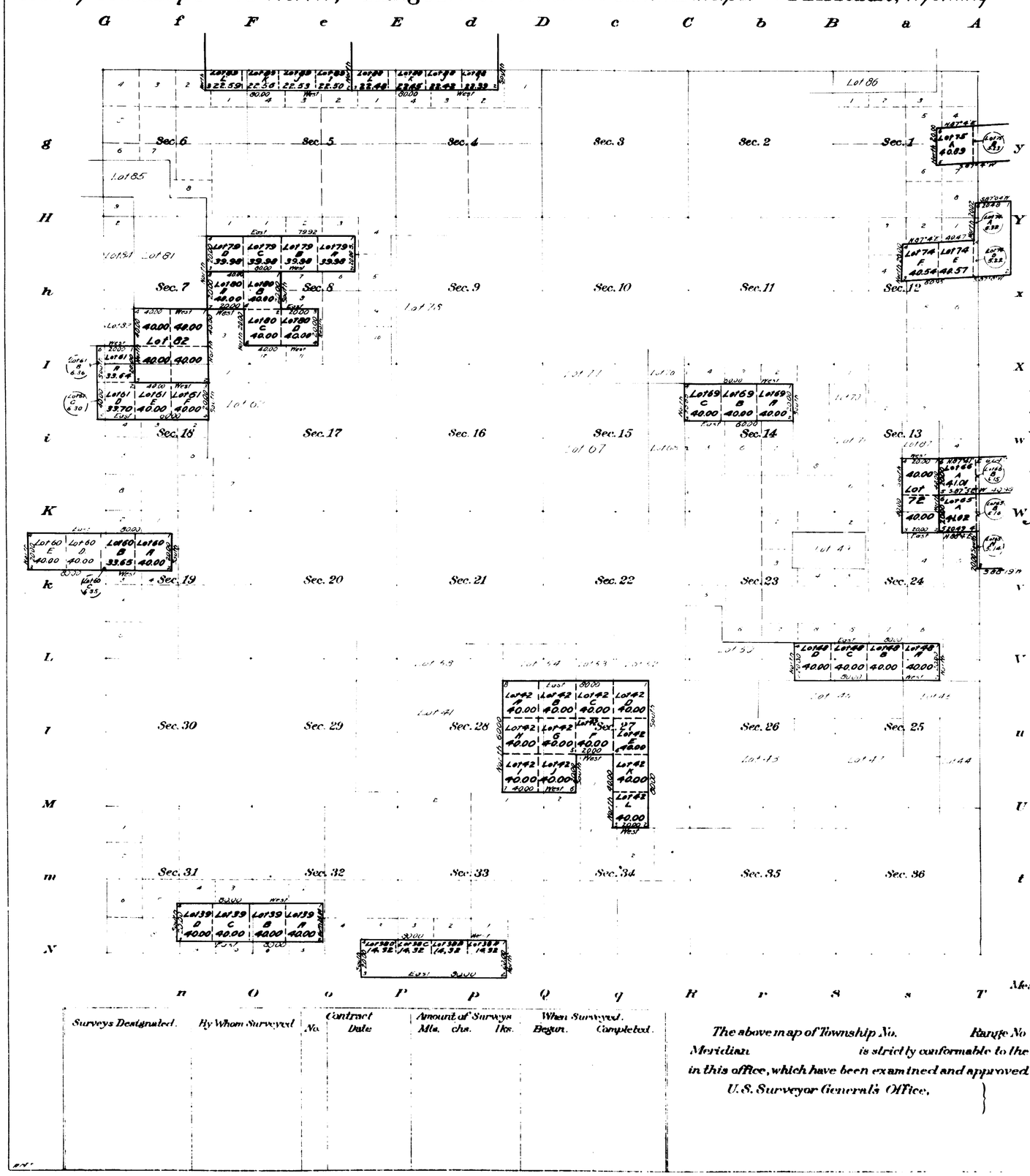

Office U.S. Surveyor General,
Cheyenne, Wyoming,
September 13, 1911

This Supplemental Plat, showing subdivision of tracts of resurvey of T49 N, R.101 W. survey and plat approved January 5, 1907, into their original legal subdivisions or aliquot parts, is hereby approved

Surveyor General

Surveys Designated.	By Whom Surveyed.	Contract No.	Contract Date	Amount of Surveys Mls.	Amount of Surveys chs.	Amount of Surveys lks.	When Surveyed. Begun.	When Surveyed. Completed.

The above map of Township No. Range No of the Meridian is strictly conformable to the field notes of the survey thereof on file in this office, which have been examined and approved.

U.S. Surveyor General's Office,

Surveyor General.

2077 C.

49-101

3357

TOWNSHIP No. 49 NORTH. RANGE No. 101 WEST of the 6th Principal MERIDIAN.

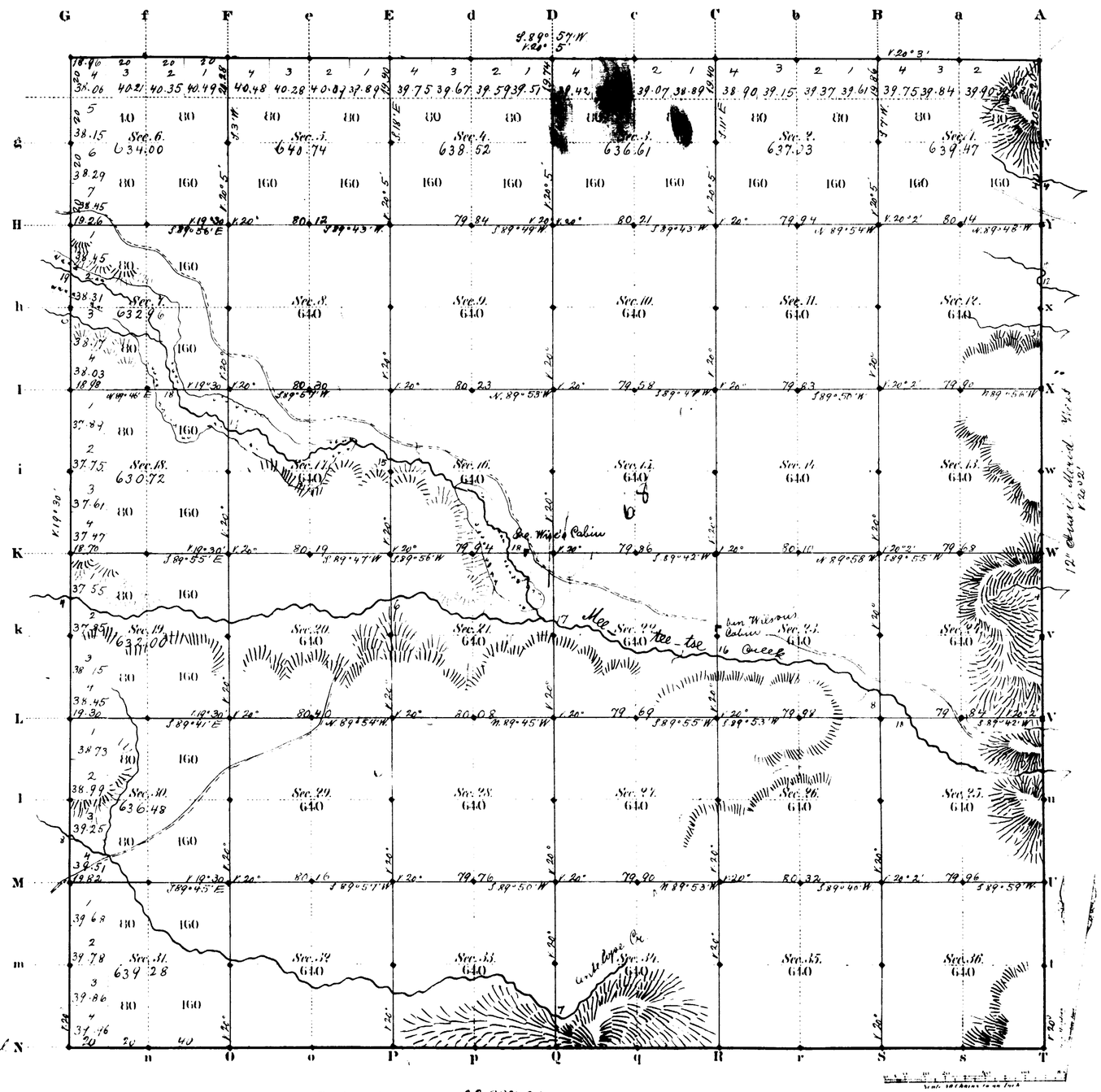

Total number of Acres 22997.81

Surveys Designated	By Whom Surveyed	Date of Contract	Amount of Surveys Mls	Chs	Lks	When Surveyed	Magnetic Declination
West Township lines	W. H. Brother	July 11 1882	11	78	96	May 26, 28, 1883	19° 47' East
Subdivisions	"	"	59	75	19	June 7 13 1883	20° "
Connections							
12th Stand. M. H.	"	"	0	00	00	May 11 1883	
12th Stand. P. N.	E. W. Harvey	July 10 1882	0	00	00	March 13 1883	

The above Map of Township No. 49 North Range No. 101 West of the Sixth Principal Meridian Wyoming Territory is strictly conformable to the field notes of the survey thereof on file in this Office, which have been examined and approved.

Surveyor General's Office, Edw. C. Davis, Sur. Genl.

Cheyenne Wyoming
March 11 1884

2077

36

Indexed

61

4845

RESURVEY
TOWNSHIP EXTERIORS

Scale: 1 inch = 160 Chains

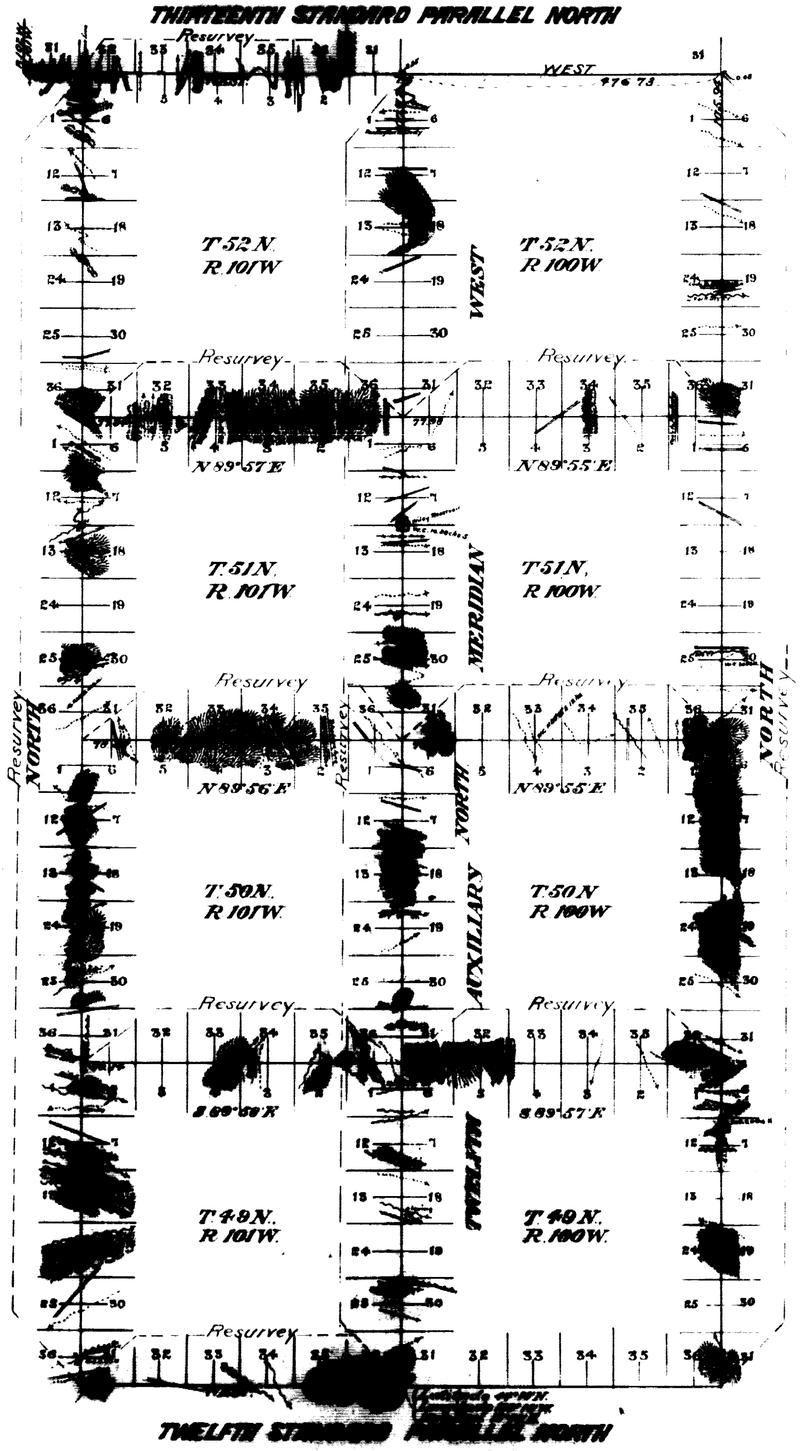

This Plat
of the Resurvey of the
Twelfth and Thirteenth Standard Parallels North through Range 101 West; the Twelfth Auxiliary Meridian West through Tps. 49, 50, 51 and 52 North, between Ranges 100 and 101 West; the West boundaries of Tps. 49, 50, 51 and 52 North, Range 101 West, the East boundaries of Tps. 49, 50, 51 and 52 North, Range 100 West; the North boundaries of Tps. 49, 50 and 51 North Range 100 West and the North boundaries of Tps. 49, 50 and 51 North Range 101 West of the Sixth Principal Meridian Wyoming, is strictly conformable to the field notes of the resurvey thereof by Samuel W. Brunt and Wilfred W. Utterback, U.S.D.S., under their Contract No. 304, dated May 27, 1905, which have been examined, approved and filed in this office.

U.S. Surv. Gen'l's Office
Cheyenne, Wyoming
January 5, 1907.

Stephen C. Hanson
U.S. Surv. Genl.

Table of Mileage

Surveys Designated	Amount Mls.	Chs.	Lks.	When Surveyed
Standard lines, resurveyed	36	27	72	July 14, Aug. 4, 1905
Township " "	84	45	93	July 30, 1905 - April 28, 1906
Connections "	9	35	86	" " " " " "

2897

Resurvey accepted by the acting Commissioner in his letter "E" April 29, 1907

(25)

3156

53

12th STANDARD PARALLEL NORTH.

along S. Bdry. of Town. 49 N. R. 101 West of the 6th P.M. Mer.n

Course West

Magnet Var. 20° East

T. 49 N. R. 101 W.

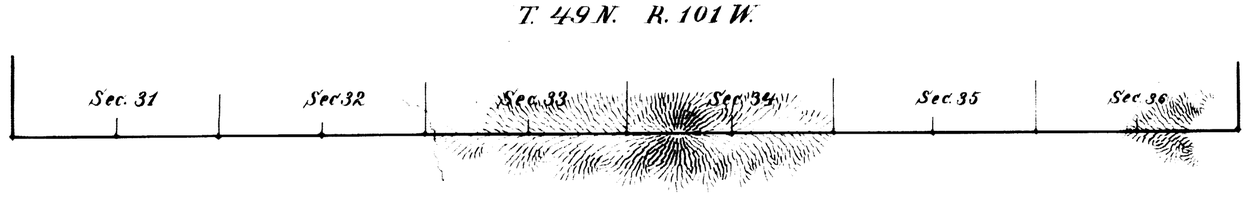

Scale, 40 chains to an inch

Surveys Designated	By whom Surveyed	Date of Contract	Amount of Surveys	When Surveyed
			Miles. Chs. Lks.	
12th Stand. Pl N.	C. A Honey	July 10, 1882	6 00 00	March 13, 1883

I hereby certify that the above diagram of the 12th Standard Parallel North along South Boundary of Townships 9 North Range 101 West of the 6th Principal Meridian Wyoming Territory is strictly conformable to the field notes of the Survey thereof, on file in this Office, which have been examined and approved

Surveyor General's Office
Cheyenne Wyo. February 8th 1884

Edw. C. Dart
Surveyor General

1994

(26)
Includes

3356

3.5

12th Auxiliary Meridian West

along W. Boundary of Tps 49, 50, 51 & 52 N. R. 100 W. of the 6th Pm. Mer. Wyo. Terr.
Magnet. Var. East. Scale 40 & 40 1 inch.

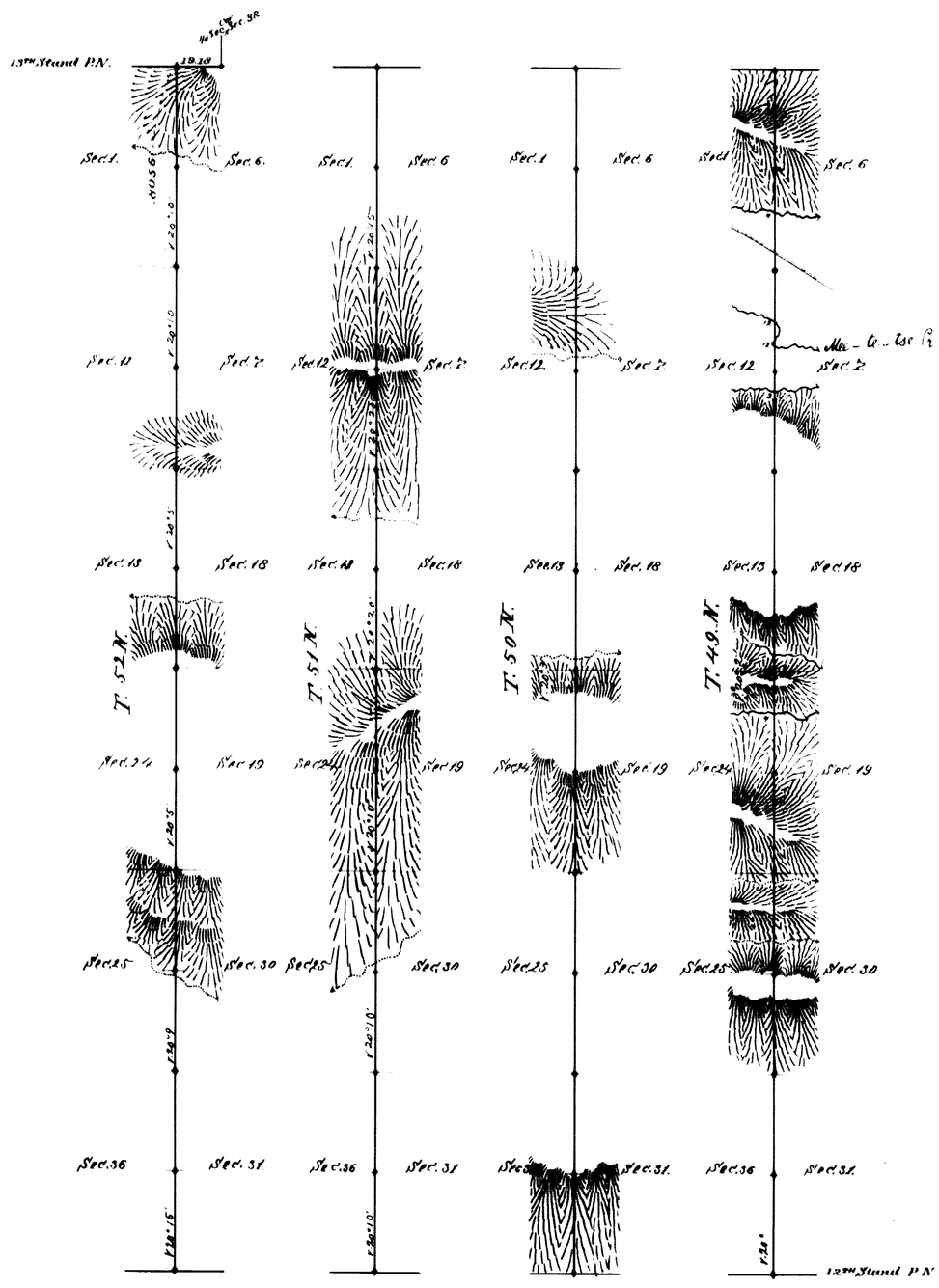

Surveys Segregated	By whom Surveyed	Date of Contract	Amount of Excess	Meridian surveyed
12th Aux. M. W.	M. H. Foster	July 11, 1882	24 00 56	May 11, 12, 14, 15, 1883
Connections	" "		19 18	" 15 "

I hereby certify that the above diagram of the 12th R. Aux. M. along the W. Bdy. of Tps. 49, 50, 51 and 52 N. R. 100 W. of the 6 P. Mer. Wyoth. Ter. is strictly conformable to the field notes thereof on file in this office which have been examined and approved
Surveyor General's office
Cheyenne Wyo. March 11, 1884

Edw. E. Dawes
Surveyor General

2176

(26)

3473

EXTERIOR LINES

Scale 3 miles to 1 inch.

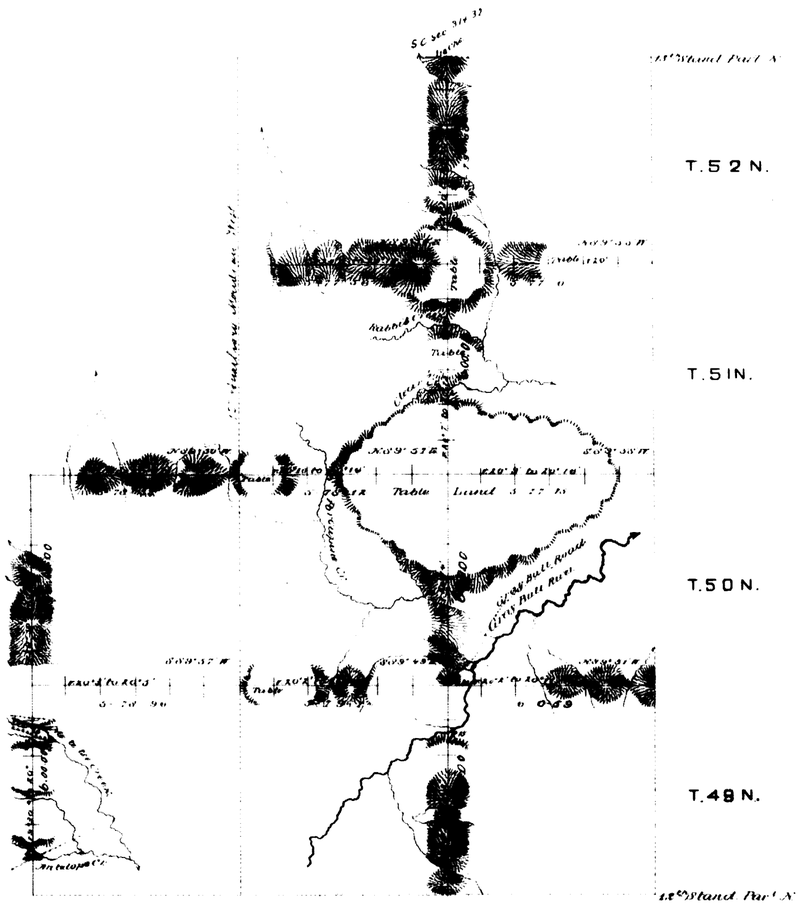

Survey Designated.	By whom Surveyed.	Date of Contract.	Amount of Survey Mls.	Chs.	Lks.	When Surveyed.
Exterior Lines	W. H. Proctor	July 11, 1882	83	66	98	May 17-30, 1883.
Connections	" "	" "		18	00	" "

The above diagram of the Exterior Lines of Tps. 49, 50, 51 & 52 N. Rs 99 & 100 W., & Tps. 49 & 50 N. R. 101 W., of the 6th P.M. Wyo. Ter., is strictly conformable to the field notes of the survey on file in this Office, which have been examined and approved.

Surveyor General's Office,
Cheyenne Wyo. March 11th 1884.

John C. Lacy
" Sur. Gen.

2096