3476

(4-675a)

# Resurvey Township No. 49 North Range No. 103 West of the Sixth Principal Meridian Wyoming

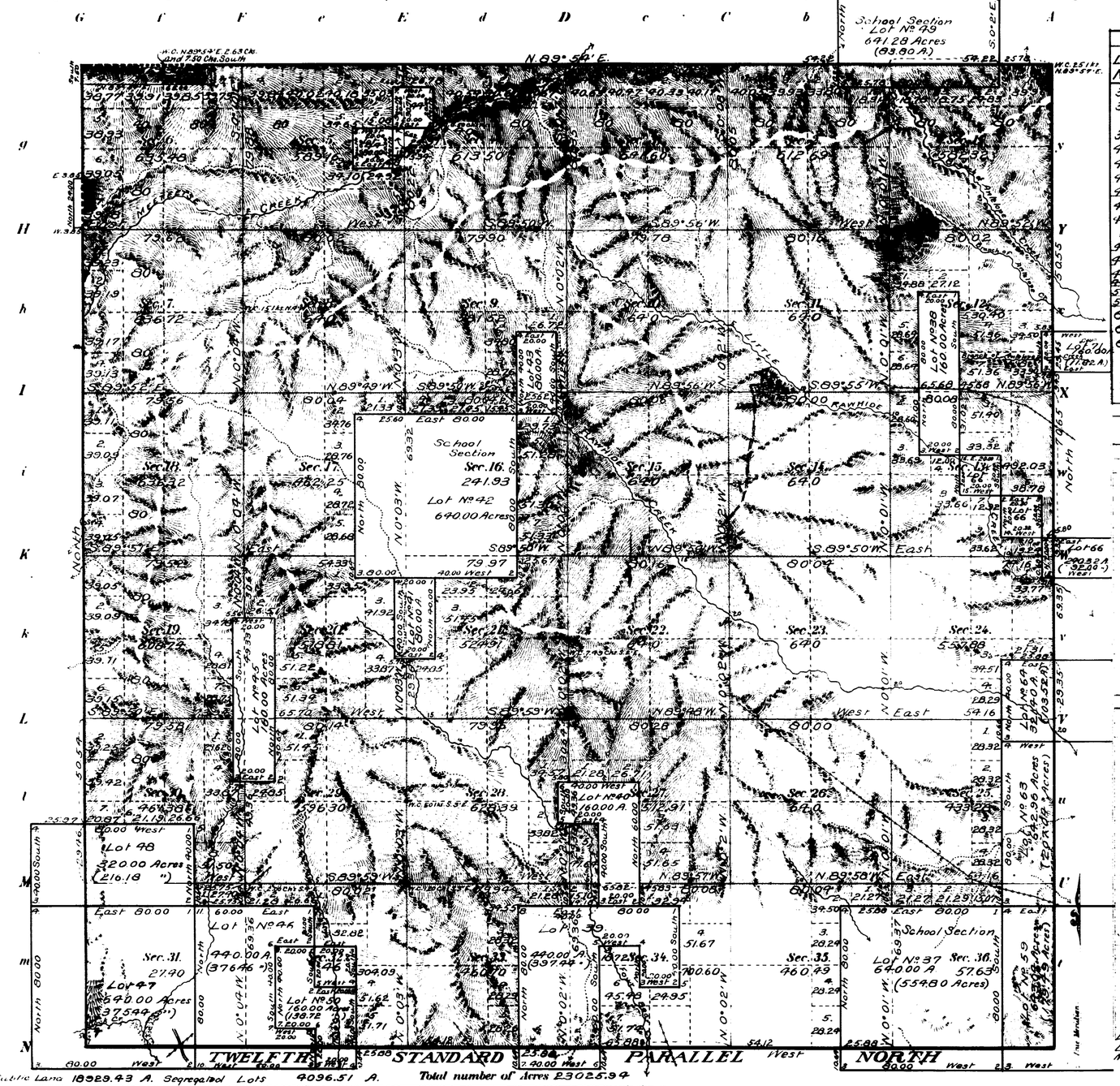


Latitude 44°10' N
Longitude 103°10' W
Mag. Decl. 18°10' E.

| INDEX TO SEGREGATED LOTS | | | | | | | |
|---|---|---|---|---|---|---|---|
| Lot | Original Survey | | | | | | |
| No. | T. | R. | Sec. | Subdivision | Entry Kind | Entry No. | Entryman |
| 37 | 49 | 103 | 36 | All | S.S. | | Wyoming |
| 38 | " | " | 12 | W½ S.E¼, S.W¼ N.E¼ | T.S | 219 | John A. Wise |
| " | " | " | 13 | N.W¼ N.E¼ | " | " | " " " |
| 39 | " | " | 34 | W½ E½ N.E¼ & N.W¼ N.E¼ | S.L | | Wyoming |
| 40 | " | " | 27 | W½ S.E¼, S.W¼ N.E¼ & S.E¼ N.W¼ | T.S | 214 | Louis G. Phelps |
| 41 | " | " | 21 | E½ N.W¼ | F.R.S | | Aztec Land & Cattle Co. |
| 42 | " | " | 16 | All | S.S | | Wyoming |
| 43 | " | " | 10 | W½ S.W¼ | F.R.S. | | Aztec Land & Cattle Co |
| 44 | " | " | 4 | N.E¼ N.W¼ & S.W¼ N.W¼ | F.R.S | | " " " " |
| 45 | " | " | 20 | E½ S.W¼, S.E¼ N.W¼ | H.E | | John P. Baldwin |
| " | " | " | 29 | N.E¼ N.W¼ | " | | " " " |
| 46 | " | " | 32 | W½, N.W¼ N.E¼, S.E¼ N.E¼, S.W¼ S.E¼ | S.L | | Wyoming |
| 47 | " | " | 31 | All | S.L | | " |
| 48 | " | " | 30 | S½ | S.L | | " |
| 49 | 50 | " | 36 | All | S.S. | | " |
| 50 | 49 | 103 | 32 | E½ S.E¼, N.W¼ S.E¼, S.W¼ N.E¼ | H.E. | 130 | Wm. Leonard |
| 59 | " | 102 | 31 | All | S.L | | Wyoming |
| 63 | " | " | 30 | All | S.L | | " |
| 64 | " | " | 19 | S½ | D.E | 761 | Louis G. Phelps. |
| 66 | 49 | 102 | 18 | N.W¼ S.W¼ S.E¼, S.W¼ S.E¼ | S.A.H | | " " " |
| " | " | " | 19 | N.E¼ N.E¼ | | | " " |
| " | " | " | 20 | S.W¼ N.W¼ | | | " " |
| 71 | " | " | 7 | N.E¼ S.W¼ & N.W¼ S.W¼ | T.S | 282 | Geo. A. Merrill |
| " | " | " | 8 | N.W¼ S.W¼ | " | " | " " " |

SEGREGATED LOTS

| Number | Area Total | | Area In Township | |
|---|---|---|---|---|
| 37 | 640.00 | Acres | 554.80 | Acres |
| 38 | 160.00 | " | 160.00 | " |
| 39 | 440.00 | " | 397.44 | " |
| 40 | 160.00 | " | 160.00 | " |
| 41 | 80.00 | " | 80.00 | " |
| 42 | 640.00 | " | 640.00 | " |
| 43 | 80.00 | " | 80.00 | " |
| 44 | 80.00 | " | 80.00 | " |
| 45 | 160.00 | " | 160.00 | " |
| 46 | 440.00 | " | 376.46 | " |
| 47 | 640.00 | " | 375.44 | " |
| 48 | 320.00 | " | 216.18 | " |
| 49 (50-103) | 641.28 | " | 83.80 | " |
| 50 | 160.00 | " | 139.72 | " |
| 59 (49-102) | 643.04 | " | 179.49 | " |
| 63 " " | 642.96 | " | 207.04 | " |
| 64 " " | 321.40 | " | 103.52 | " |
| 66 " " | 240.32 | " | 92.00 | " |
| 71 " " | 160.00 | " | 11.62 | " |
| | Total | | 4096.51 | " |

Public Land 18929.43 A. Segregated Lots 4096.51 A. Total number of Acres 23025.94

| Surveys Designated | By Whom Surveyed | Date of Contract No. | | Amount of Surveys M | Ch. | Lks. | When Surveyed |
|---|---|---|---|---|---|---|---|
| Resurvey Township lines | Hoffman & Craisenberg | 305 | May 27, 1905 | 23 | 79 | 37 | August 1-11, 1905 |
| Resurvey Subdivisions | " " | " | " " | 58 | 11 | 47 | Sept 13-Oct 11 " |
| Connections | " " | " | " " | 4 | 67 | 15 | " " " |
| Segregated Lots | " " | " | " " | 40 | 00 | 00 | Sept 2-13 " |

The above Map of Resurvey of Township No. 49 North of Range No. 103 West of the Sixth Principal Meridian Wyoming is strictly conformable to the field notes of the Survey thereof on file in this Office, which have been examined and approved.

Surveyor General's Office.
Cheyenne, Wyoming August 8, 1907.

Sur. Gen.

2098
2098-A

[illegible] Land Office in the letter of November 23, 1907. Triplicate Plat forwarded to Lander Land Office, January 17, 1908.

49-103

37

9-a

3478

(4-675a)

Supplemental Plat.

# Resurvey Township No. 49 North, Range No. 103 West of the Sixth Principal Meridian, Wyoming.

G f F e E d D c C b B a A

g Sec. 6 Sec. 5 Sec. 4 Sec. 3 Sec. 2 Sec. 1 y

H Y

h Sec. 7 Sec. 8 Sec. 9 Sec. 10 Sec. 11 Sec. 12 x

I X

i Sec. 18 Sec. 17 Sec. 16 Sec. 15 Sec. 14 w Sec. 18

K

k Sec. 19 Sec. 20 Sec. 21 Sec. 22 Sec. 23 Sec. 24 v Sec. 19

L V

l Sec. 27 Sec. 26 Sec. 25 u

M U

m Sec. 31 Sec. 32 Sec. 33 Sec. 34 Sec. 35 Sec. 36 t

N

n O o P p Q q R r S s T

Office of U.S. Surveyor General.
Cheyenne, Wyoming.
March 26, 1910.

This Supplemental Plat of Lots No. 66 and No. 44, T. 49 N., R. 103 W., is strictly conformable to the field notes of the public survey and is hereby approved.

Stephen Robinson
Surv. Genl.

INDEX TO SEGREGATED LOTS.

| Resurvey | | | Original Survey | | | | | |
|---|---|---|---|---|---|---|---|---|
| No. | Area Total | Area in Township | T | R | Sec. | Subdivision | Entry | Entryman |
| 44A | 40.00 | 40.00 | 49 | 103 | 4 | NE¼ NW¼ | F.R.S. | Aztec Land & Cattle Co. |
| 44B | 40.00 | 40.00 | " | " | 4 | SW¼ NW¼ | F.R.S. | " " " " |
| 66A | 40.00 | 40.00 | " | " | 13 | SE¼ NE¼ | S.A.H. | Louis G. Phelps. |
| 66B | 40.32 | 40.32 | " | 102 | 18 | NW¼ SW¼ | S.A.H. | " " " |
| 66C | 80.00 | 11.68 | " | " | " | SE¼ SW¼, SW¼ SE¼ | S.A.H. | " " " |

Areas in Acres.
Public Land
Indian Reservation
Indian Allotments
Mineral Claims
Water Surface
Total Area

0 10 20 40 80
Scale 40 Chains to an inch
Mean Magnetic Declination

| Surveys Designated. | By Whom Surveyed. | Contract No. | Contract Date | Amount of Surveys Mls. | chs. | lks. | When Surveyed. Begun. | Completed. |
|---|---|---|---|---|---|---|---|---|
| | | | | | | | | |

The above map of Township No. Range No of the Meridian is strictly conformable to the field notes of the survey thereof on file in this office, which have been examined and approved.

U. S. Surveyor General's Office,

Surveyor General.

2098
2098C

49-103

37

3477

(A-876a)

# Supplemental Plat

## Resurvey Township No. 49 North, Range No. 103 West of the Sixth Principal Meridian, Wyoming

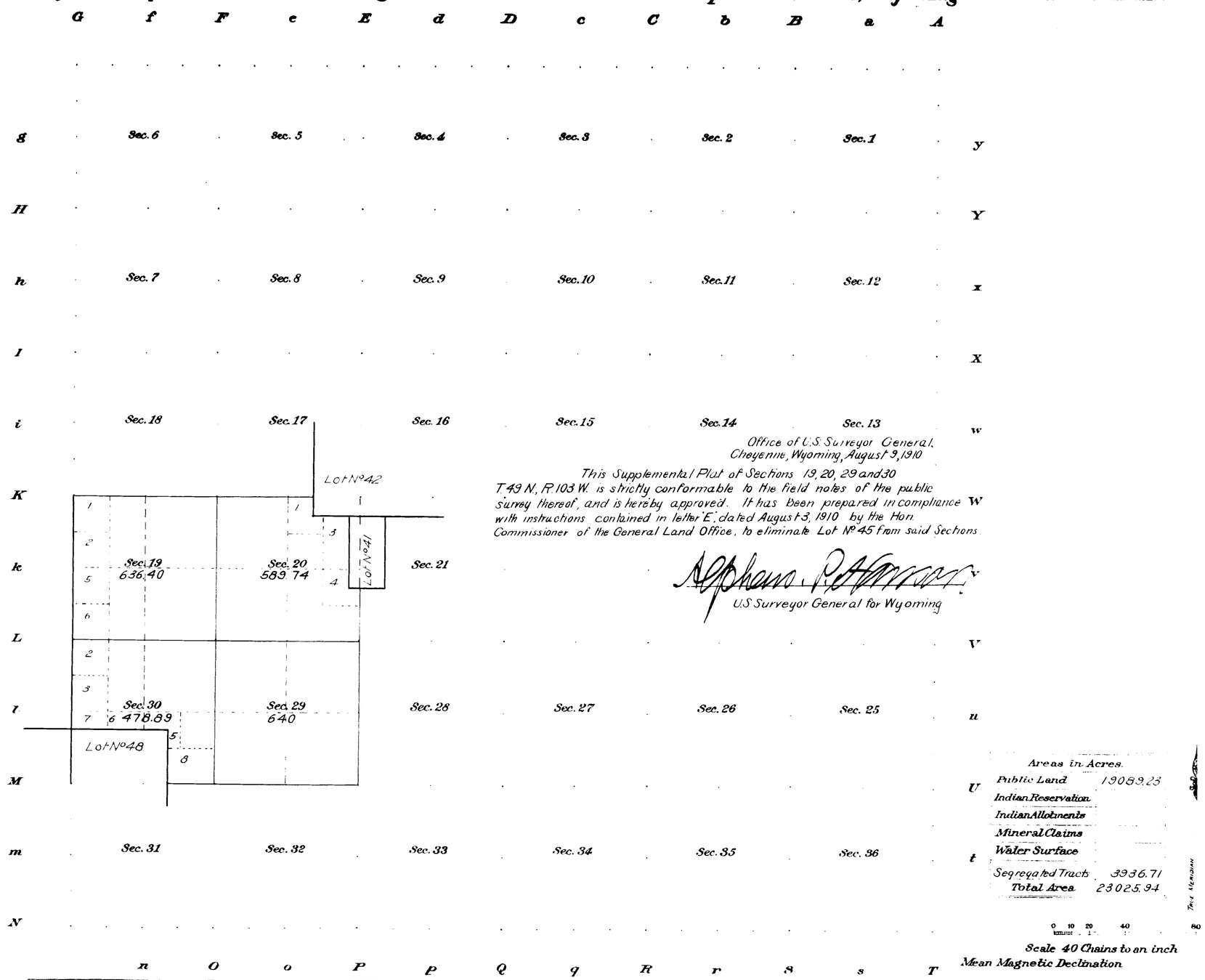


Office of U.S. Surveyor General,
Cheyenne, Wyoming, August 9, 1910

This Supplemental Plat of Sections 19, 20, 29 and 30 T. 49 N., R. 103 W. is strictly conformable to the field notes of the public survey thereof, and is hereby approved. It has been prepared in compliance with instructions contained in letter "E" dated August 3, 1910 by the Hon. Commissioner of the General Land Office, to eliminate Lot No. 45 from said Sections.

Stephen P. Farrar
U.S. Surveyor General for Wyoming

| Areas in Acres. | |
|---|---|
| Public Land | 19089.23 |
| Indian Reservation | |
| Indian Allotments | |
| Mineral Claims | |
| Water Surface | |
| Segregated Tracts | 3936.71 |
| Total Area | 23025.94 |

True Meridian

0 10 20 40 80
Scale 40 Chains to an inch

Mean Magnetic Declination

| Surveys Designated. | By Whom Surveyed. | Contract No. | Contract Date | Amount of Surveys Mls. | chs. | lks. | When Surveyed. Begun. | Completed. |
|---|---|---|---|---|---|---|---|---|
| | | | | | | | | |

The above map of Township No. Range No of the Meridian is strictly conformable to the field notes of the survey thereof on file in this office, which have been examined and approved.

U.S. Surveyor General's Office,

Surveyor General.

Accepted for the Com. Commissioner of the G.L.O. in letter E August 9, 1910.
Certificate forwarded for information & file August 22, 1910

2098
2098 B

49-103

3479

# Supplemental Plat No 3

## Resurvey Township No 49 North, Range No 103 West of the Sixth Principal Meridian, Wyoming

Sec's 23 and 24 According to plat of Resurvey approved August 8, 1907
Scale 1 20 Chains to 1 inch

Accepted September 13, 1917.
G.L.O.

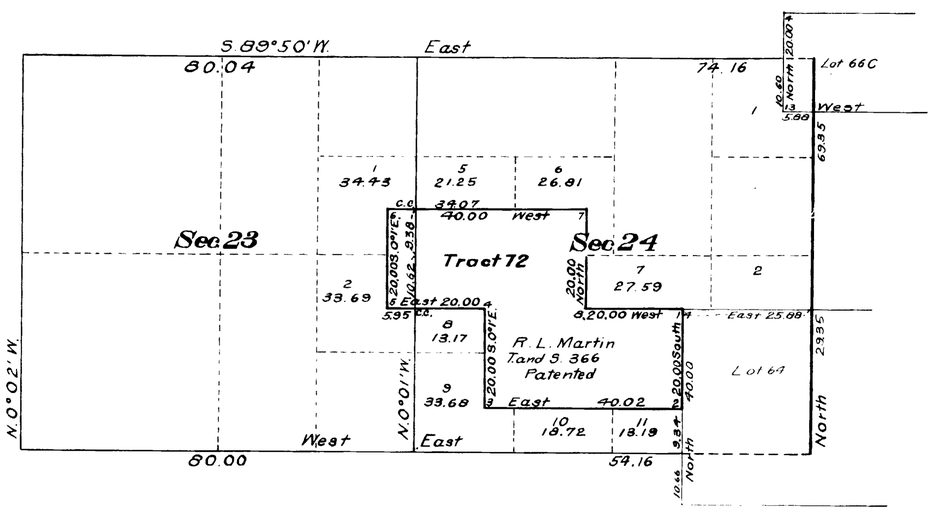


| INDEX TO SEGREGATED TRACT | | | | | | | | |
|---|---|---|---|---|---|---|---|---|
| Resurvey | Original Survey | | | | | | | |
| Tract No | T. | R | Sec | Subdivisions | Entry Kind | Entry No | Status in Land Office | Entryman |
| 72 | 49 | 103 | 24 | SE¼ NW¼ SW¼ NE¼ N½ SE¼ | 7&9 | 366 | Patented | R. L. Martin |

This Supplemental Plat of Sec's 23 and 24, Township No 49 North Range No 103 West of the Sixth Principal Meridian Wyoming, (Resurvey approved August 8, 1907) showing segregation of Tract No 72 and the fractional lots created thereby, is prepared in strict conformity with office records and field notes of surveys executed by W. H. Clark U. S. Surveyor, under Supplemental Special Instructions Group No 25, Wyoming, dated April 13, 1916 and is hereby approved
U. S. Surveyor General's Office
Cheyenne, Wyoming
March 27, 1917

Charles L. Decker
Surveyor General

| Surveys Designated | By Whom Surveyed | Group | | Amount of Surveys | | | When Surveyed | |
|---|---|---|---|---|---|---|---|---|
| | | No | Date | Mls | Chs. | Lks | Begun | Completed |
| Segregated Tract Lines | W. H Clark | 25 | April 13, 1916 | 2 | 40 | 02 | Oct. 4, 1916 | Oct. 4, 1916 |
| Connections | " " | " | " " " | | 29 | 34 | " " " | " " " |

ALA

2098-D

Trans. to Lander
Dec 18, 1917 49-103

accession no. 3480

ORIGINAL

Supplemental Plat No. 4

Accepted April 30, 1921.

# Section 34 Resurvey Township No. 49 North, Range No. 103 West of the Sixth Principal Meridian, Wyoming.

Scale 10 Chains to an Inch

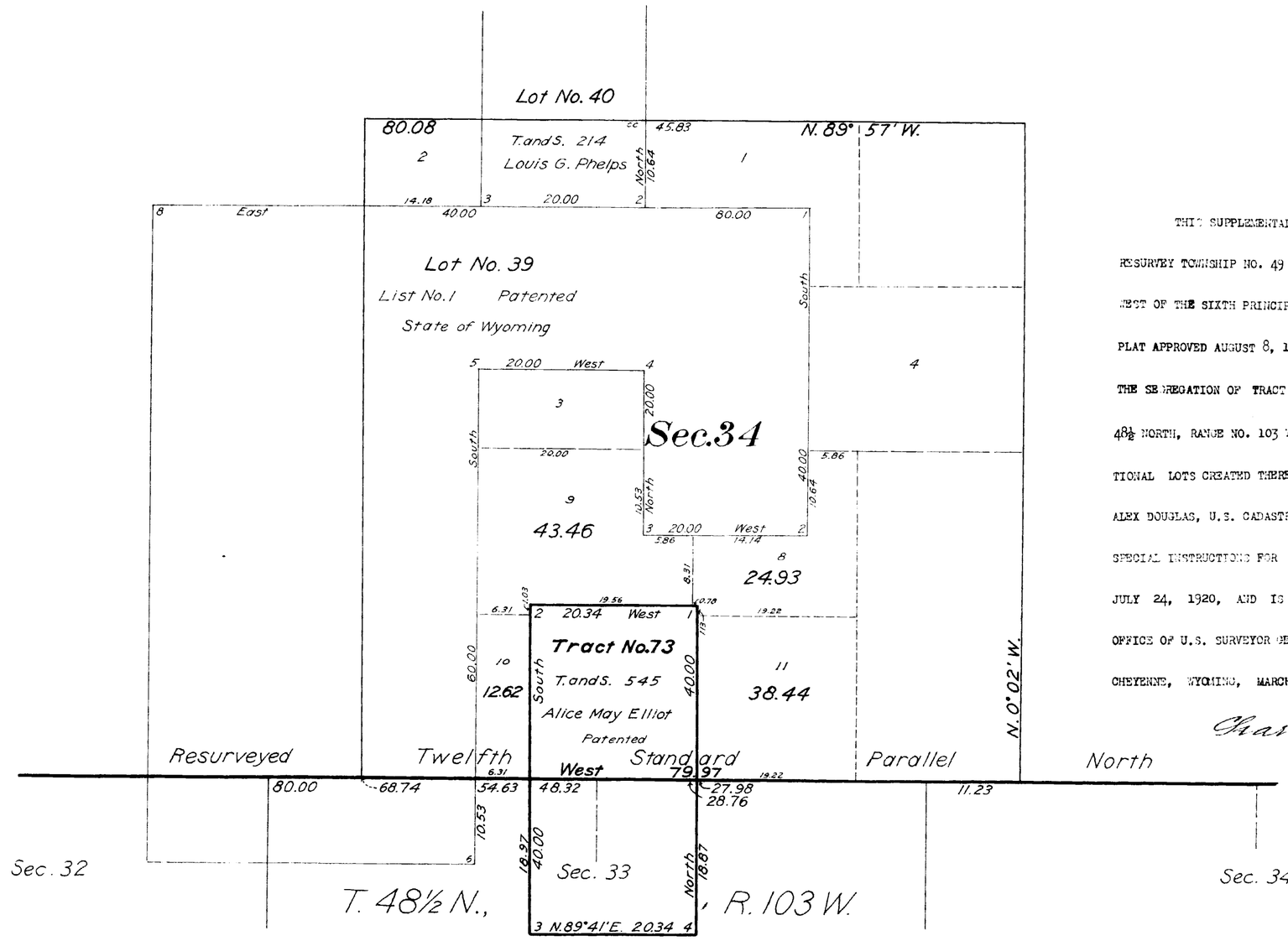


THIS SUPPLEMENTAL PLAT OF SECTION 34, RESURVEY TOWNSHIP NO. 49 NORTH, RANGE NO. 103 WEST OF THE SIXTH PRINCIPAL MERIDIAN, WYOMING, PLAT APPROVED AUGUST 8, 1907, IS MADE TO SHOW THE SEGREGATION OF TRACT NO. 73, TOWNSHIP NO. 48½ NORTH, RANGE NO. 103 WEST AND THE FRACTIONAL LOTS CREATED THEREBY, EXECUTED BY ALEX DOUGLAS, U.S. CADASTRAL ENGINEER, UNDER SPECIAL INSTRUCTIONS FOR GROUP NO. 35, DATED JULY 24, 1920, AND IS HEREBY APPROVED.

OFFICE OF U.S. SURVEYOR GENERAL,

CHEYENNE, WYOMING, MARCH 25, 1921.

Charles J. Decker
Surveyor General

2098-E

49-103

3344

26

Accession no. 3475

49

# TOWNSHIP No. 49 NORTH. RANGE No. 103 WEST of the 6th Principal MERIDIAN.

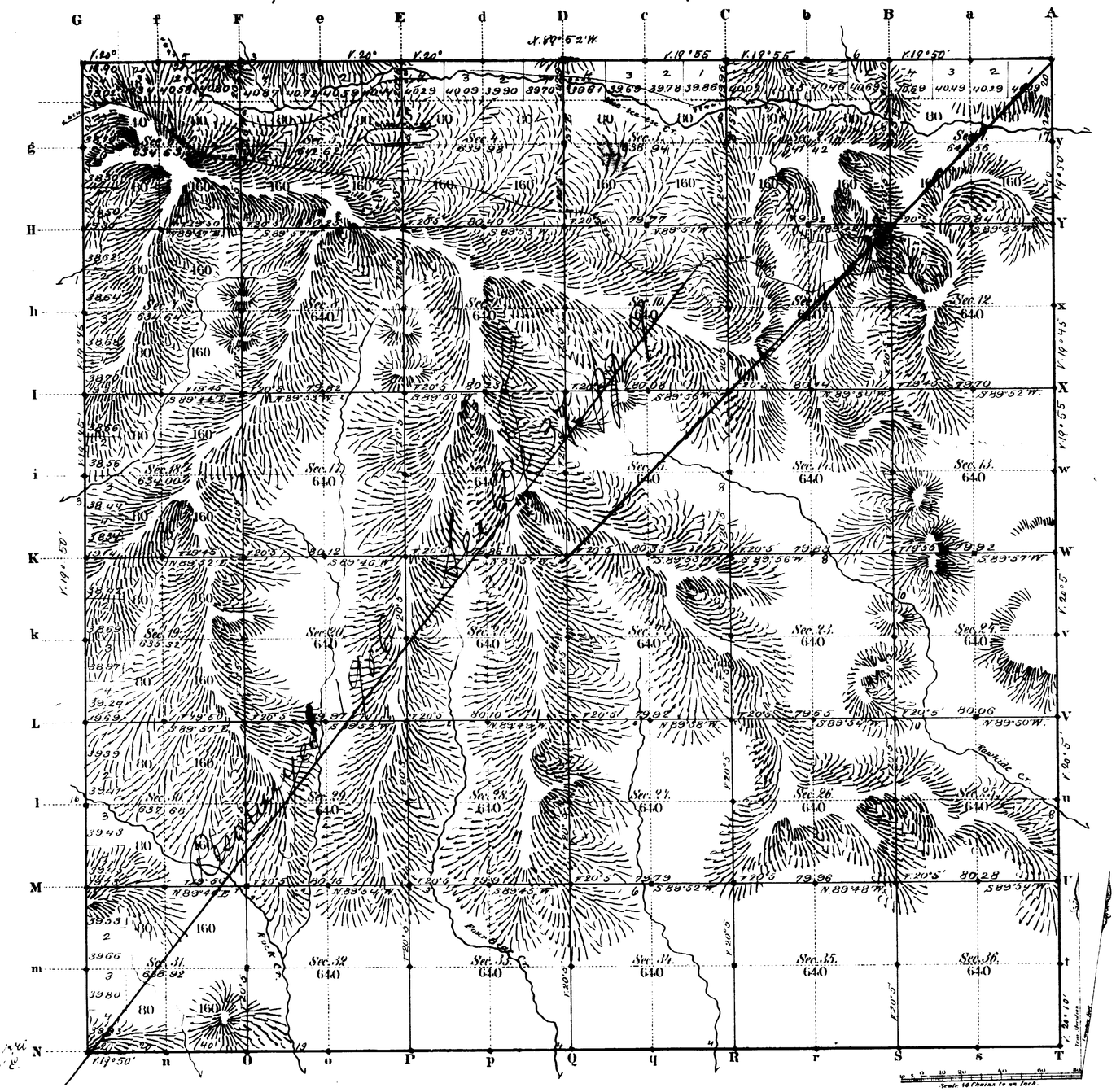


12th Guw. Pri.
N. 89°56' E.
V. 20°5

Total number of Acres. 23,019.71

| Surveys Designated | By Whom Surveyed | Date of Contract | Amount of Surveys Mls | Chs | Lks | When Surveyed | Magnetic Declination |
|---|---|---|---|---|---|---|---|
| E W N Township lines | N. J. Burnham | July 11, 1882 | 17 | 78 | 90 | July 7, 13, 14, 1883 | 19° 55' East |
| Subdivisions | " " | " " | 59 | 78 | 1 | Sept. 26 - Oct 4, 1883 | 20° 5' " " |
| Connections | | | | | | | |
| 12th Guw. Pri. N | " " | July 10, 1882 | 6 | 00 | 00 | March 19, 1883 | |

The above Map of Township No. 49 North Range No. 103 West of the Sixth Principal Meridian Wyoming Territory is strictly conformable to the field notes of the survey thereof on file in this Office, which have been examined and approved.

Surveyor General's Office, Edw. C. David Sur. Genl.

Cheyenne Wyoming
March 13th 1884

A. Gast & Co. St. Louis Mo.

2098

103

Index E

4852

# RESURVEY
# TOWNSHIP EXTERIORS

Scale 1 inch = 160 Chains.




This Plat
of the Resurvey of
the Twelfth and Thirteenth Standard Parallels North through Ranges 102 and 103 West, the West boundaries of Tps 49, 50, 51 and 52, Ranges 102 and 103 West and the North boundaries of Tps 49, 50 and 51 North through Ranges 102 and 103 West of the Sixth Principal Meridian, Wyoming, is strictly conformable to the field notes of the resurvey thereof by

Walter E. Hoffman and Frank E. Cratsenberg U.S.D.S.,
under their Contract No. 305, dated May 27, 1905, which have been examined, approved and filed in this office.

U.S. Surv. Genl's Office
Cheyenne, Wyoming
August 8, 1907

A. Ephews P. Hanson
U.S. Surv. Genl.

Table of Mileage

| Surveys Designated | Mls. | Amount Chs. | Lks. | When Surveyed |
|---|---|---|---|---|
| Standard lines resurveyed | 24 | 00 | 00 | July 30 1905 - June 6 1906 |
| Township " " | 84 | 45 | 17 | Aug. 3, 1905 - June 12, 1906 |
| Connections | 8 | 37 | 10 | " " " " " " |

2904

Resurvey accepted by the Assistant Commissioner in the letter "S" Nov 13, 1907.

(25)

3252



# 12 TH STANDARD PARALLEL NORTH

Between Tps 48 & 49 North, Ranges 102, 103 & 104 West of the 6th P.M. Wyoming Ter.

Magnetic Variation East Scale 40 Chs to one Inch, Course N 89°56' E

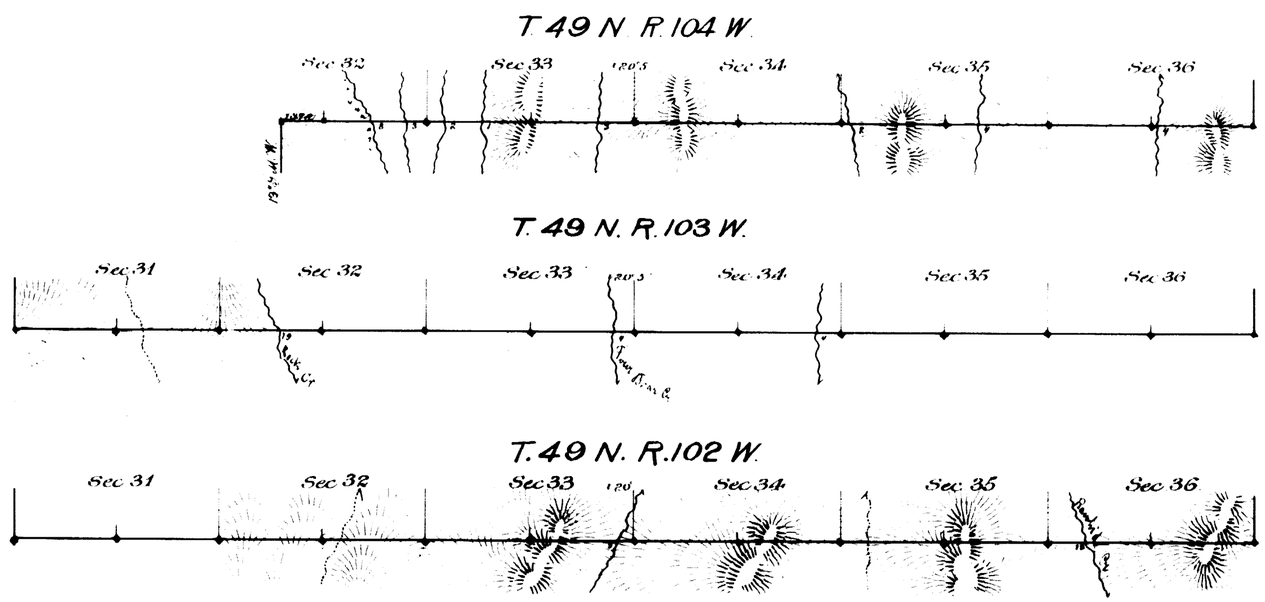


| Surveys designated | By whom surv^d | Date of Contract | Amt of surveys Ms | Chs | Lks | When surveyed |
|---|---|---|---|---|---|---|
| 12 Stand Par N | N. J. Burnham | July 10 1882 | 16 | 58 | 72 | March 17 19 83 |

I hereby certify that the above diagram of the 12 Standard Parallel North between Tps 48 & 49 North, Ranges 102, 103 & 104 West of the 6 P.M. Wyoming Ter is strictly conformable to the field notes of the survey thereof on file in this office which have examined and approved.

Surveyor Gen'ls Office
Cheyenne Wyo Feb. 23 1884

Edw. C. David
Surveyor General.

2018

(26)

3536

59

# EXTERIOR LINES.

*Magnetic Variation East. Scale 3 miles to 1 inch.*




T. 52 N.

T. 51 N.

T. 50 N.

T. 49 N.

R. 103 W. R. 102 W. R. 101 W.

| Surveys Designated | By Whom Surveyed | Date of Contract | Amount of Surveys Arp | Chs | Lks | When Surveyed. |
|---|---|---|---|---|---|---|
| Exterior lines | H. J. Buchanan | July 11th 1882 | 101 | 64 | 51 | July 3-19 1883 |
| Connections | " " | " " | | 30 | 51 | " " " |

I hereby certify that the above diagram of the Exterior lines of Tps 51 & 52 North, Rg 101 W, and Tps 49, 50, 51 & 52 N Rgs 102 & 103 W. of the 6th P.M. Wyo. Ter: is strictly conformable to the field notes of the survey thereof on file in this Office, which have been examined and approved.

Surveyor Generals Office
Cheyenne Wyoming
March 13th 1884

Edw. C. David
Surv. Gen.

2106