40

31

accession no. 2800

(4-675a)

Resurvey Township No. 49 North Range No. 104 West of the Sixth Principal Meridian, Wyoming.

Situated in Shoshone National Forest

See Supplemental Plats.
No. 1. NE4
No. 2 Secs. 4, 5, 8, 9, 16, 17, 20, 21
No. 3 SE4

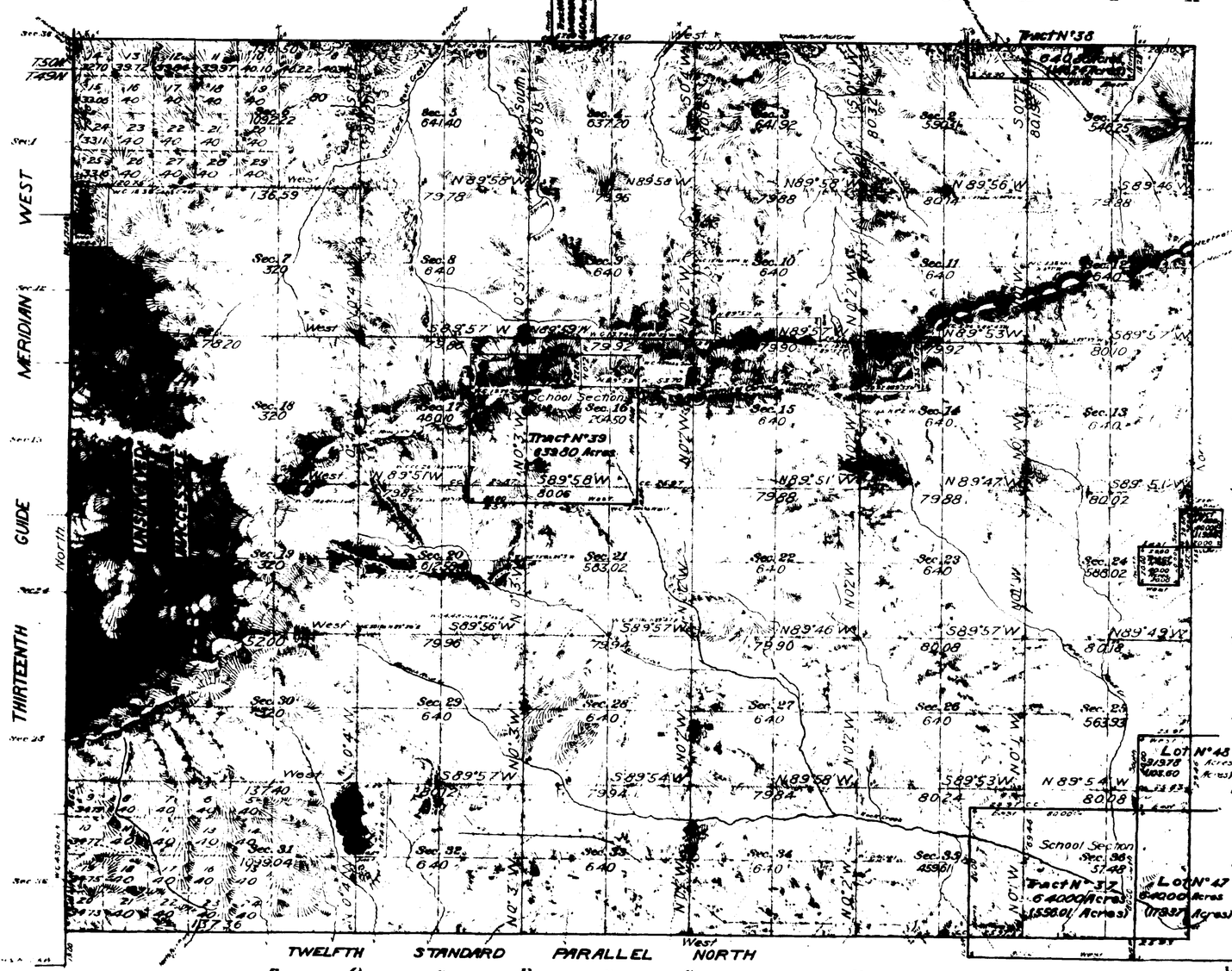

INDEX TO SEGREGATED TRACTS

Acc. Survey No.	T	R	Sec.	Subdivision	Entry Ind.	Entry Ind.	Entryman
37	49	104	36	All	SS		Wyoming
38	50	104	36	All	SS		"
39	49	104	16	All	SS		"
40	50	104	32	NE4 NE4	DE	48	Benjamin J. Hope
47	49	103	31	All	SL		Wyoming
48	"	"	30	S2	SL		"
49A	"	"	19	[illegible]	SL		"
49B	"	"	19	NE4 NW4	SL		"

SEGREGATED TRACTS

Number	Area Total	Area Township
37	64000 Acres	556.01 Acres
38	64086 "	146.24 "
39	63980 "	63980 "
40	24000 "	4.04 "
47	64000 "	179.37 "
48	31978 "	103.60 "
49A	4000 "	40.00 "
49B	4000 "	11.98 "

Areas in Acres

Public Land	20997.58
Indian Reservation	
Indian Allotments	
Mineral Claims	
Water Surface	
Segregated Tracts	[illegible]
Total Area	22673.6[illegible]

Scale 40 Chains to an inch

Mean Magnetic Declination 18°42'[illegible]

Latitude 44°10'[illegible]

Longitude 109°8'[illegible]

Surveys Designated.	By Whom Surveyed.	Contract No.	Contract Date	Amount of Surveys Mts.	chs.	lks.	When Surveyed. Begun.	Completed.
Resurvey Near Township Lines	Brunt & Vance	328	September 5, 1907	7	06	05	June 3, 1908	July 8, 1908
Resurvey S. Township Line				6	57	36	July 13, 1908	July 15, 1908
Resurvey E. Township Line	Hoffman & Gratsenberg	305	May 27, 1905	6	00	00	August 7, 1905	August 8, 1905
Resurvey W. Township Line	William M. Gilcrest	292	June 29, 1903	5	76	65	April 18, 1904	April 22, 1904
Subdivision Lines	Brunt & Vance	328	September 5, 1907	60	29	85	July 16, 1908	August 22, 1908
Connections				2	03	59		
Segregated Tracts				13	56	30	July 6, 1908	July 1[illegible], 1908.

The above map of Township No. 49 North Range No. 104 West of the Sixth Principal Meridian Wyoming is strictly conformable to the field notes of the survey thereof on file in this office, which have been examined and approved.

U.S. Surveyor General's Office,
Cheyenne Wyoming, February 8, 19[illegible]

Stephen [illegible]
Surveyor General.

[illegible]

49-104

40

2801

32

Supplemental Plat No 1

Resurvey NE¼ Township No 49 North Range No 104 West of the Sixth Principal Meridian Wyoming.

Scale: 20 Chains to 1 inch

Secs 1, 2, 3, 10, 11, 12, 13, 14, 15

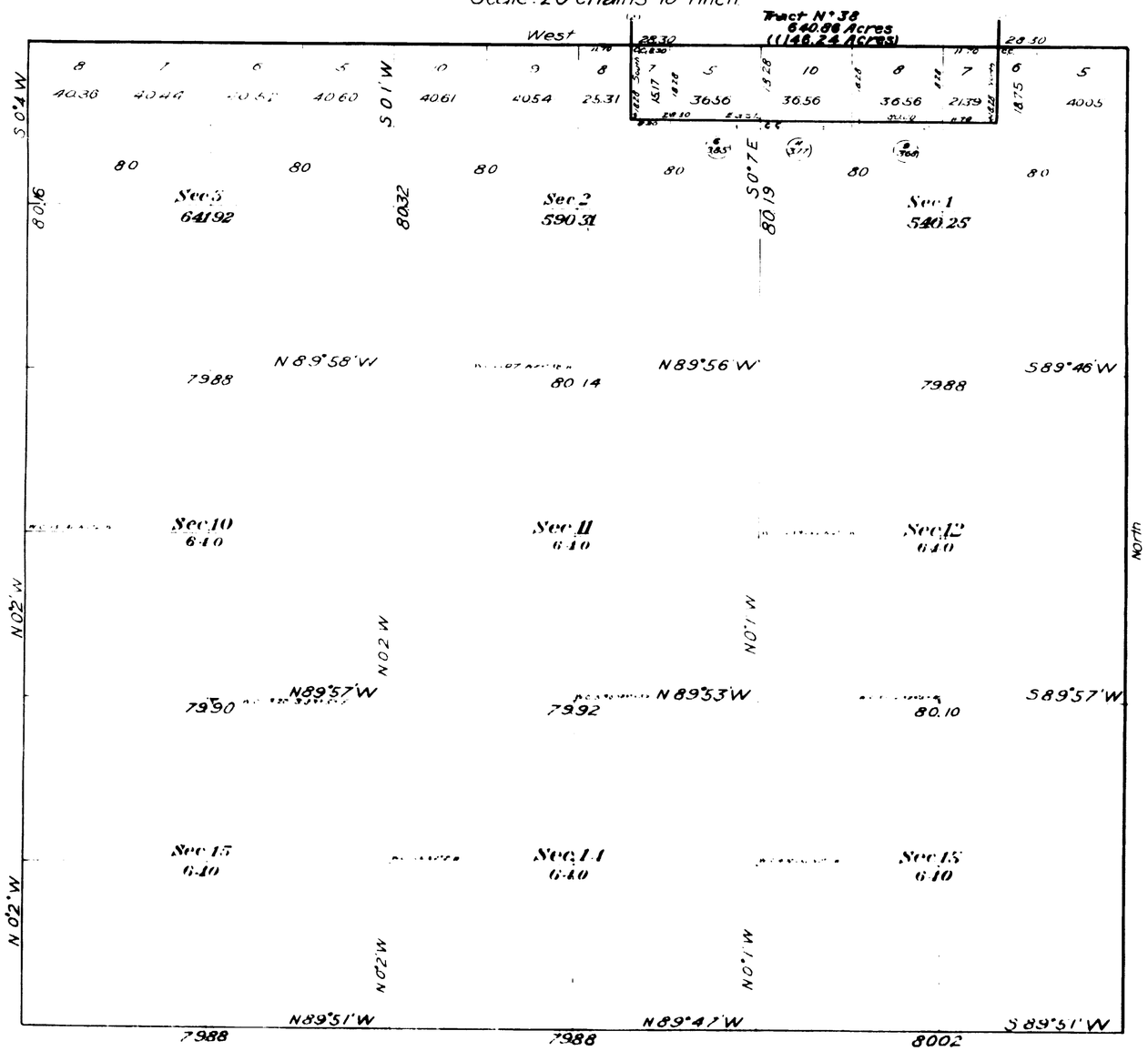

This Supplemental Plat of the resurvey of the NE¼ Township No 49 North, Range No 104 West of the Sixth Principal Meridian Wyoming, is strictly conformable to the field notes of the resurvey thereof on file in this office which have been examined and approved.

Surveyor General's Office
Cheyenne Wyoming
February 8 [illegible]

Surveyor General

Resurvey
Brunt and Vance [illegible]
Contract No [illegible] September [illegible]

1356B

49-104

40

2803

Supplemental Plat No. 3

Resurvey SE¼ Township No. 49 North Range No. 104 West of the Sixth Principal Meridian, Wyoming

Secs. 22, 23, 24, 25, 26, 27, 34, 35, 36.

Scale: 20 chains to 1 inch

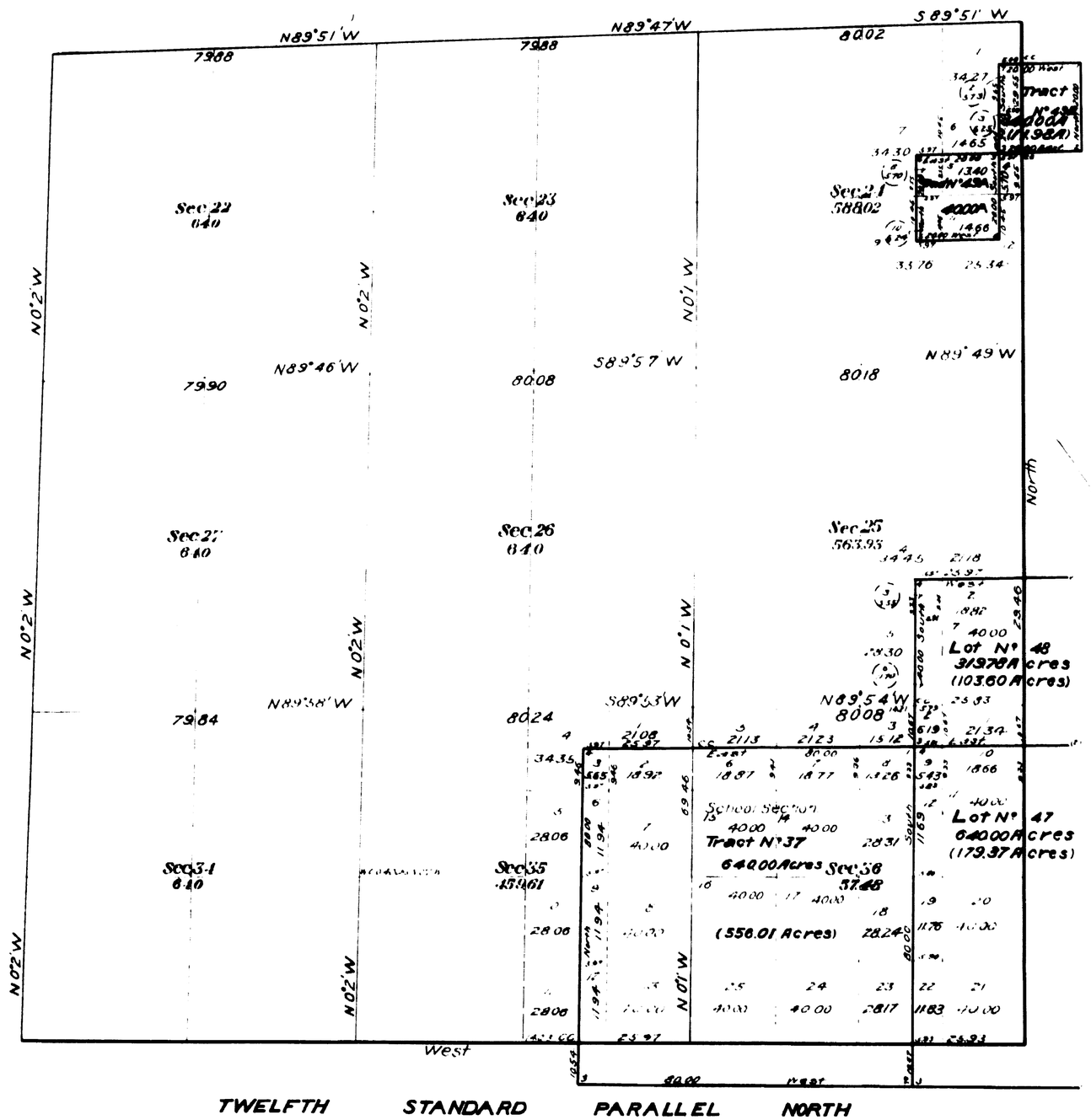

This Supplemental Plat of the resurvey of the SE¼ Township No. 49 North, Range No. 104 West of the Sixth Principal Meridian, Wyoming, is strictly conformable to the field notes of the resurvey thereof on file in this office, which have been examined and approved.
Surveyor General's Office
Cheyenne, Wyoming
February 8, 1911

Stephen [illegible]
Surveyor General

Resurvey

Brunt and Vance D.S.
Contract No. 328, September 5, 1907

1556D

49-104

(27)

18

2799

TOWNSHIP No. 49 NORTH. RANGE No. 104 WEST of the 6th Principal MERIDIAN.

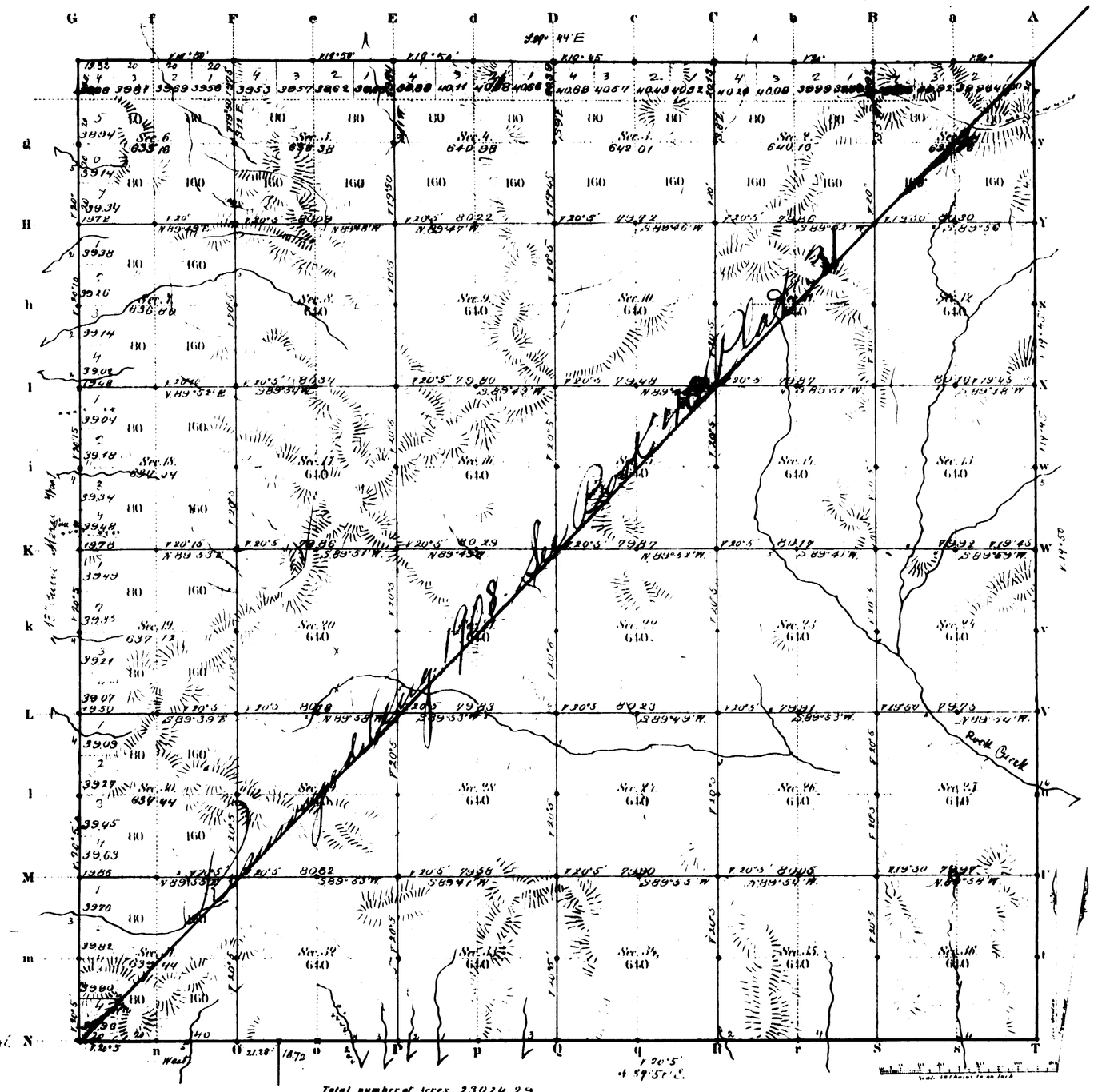

Total number of Acres 23024.29

Surveys Designated	By Whom Surveyed	Date of Contract	Amount of Surveys Miles	Chs	Lks	When Surveyed	Magnetic Declination
Township line	W. H. Goodloe	June 22-1882	5	79	32	May 29, 1883	19°52' East
Subdivisions	" "	" "	39	28	4	Sept 19 26, 1883	20°0' "
Corrections	W. H. Goodloe	July 22 1882				Aug 31, 1883	
[illegible]	" J. Gurnsey	July 12 1882	3	32	00	March 12, 1883	
[illegible]	" "	" "	0	00	00	Aug 21, 1883	
[illegible]	" J. Gurnsey	June 11 1882	1	00	00	July 13 1883	

The above Map of Township No. 49 North Range No. 104 West of the 6th Principal Meridian Wyoming Territory is strictly conformable to the field notes of the survey thereof on file in this Office, which have been examined and approved.

Surveyor General's Office,
Cheyenne Wyoming
March 26th 1884

Edw. E. Dawes
Surv. Gen'l

1856

Case
1/9-104

1856 C

40

Supplemental Plat N°2

Resurvey Portion Township N° 49 North Range N° 104 West of the Sixth Principal Meridian, Wyoming.

Scale 20 Chains to inch

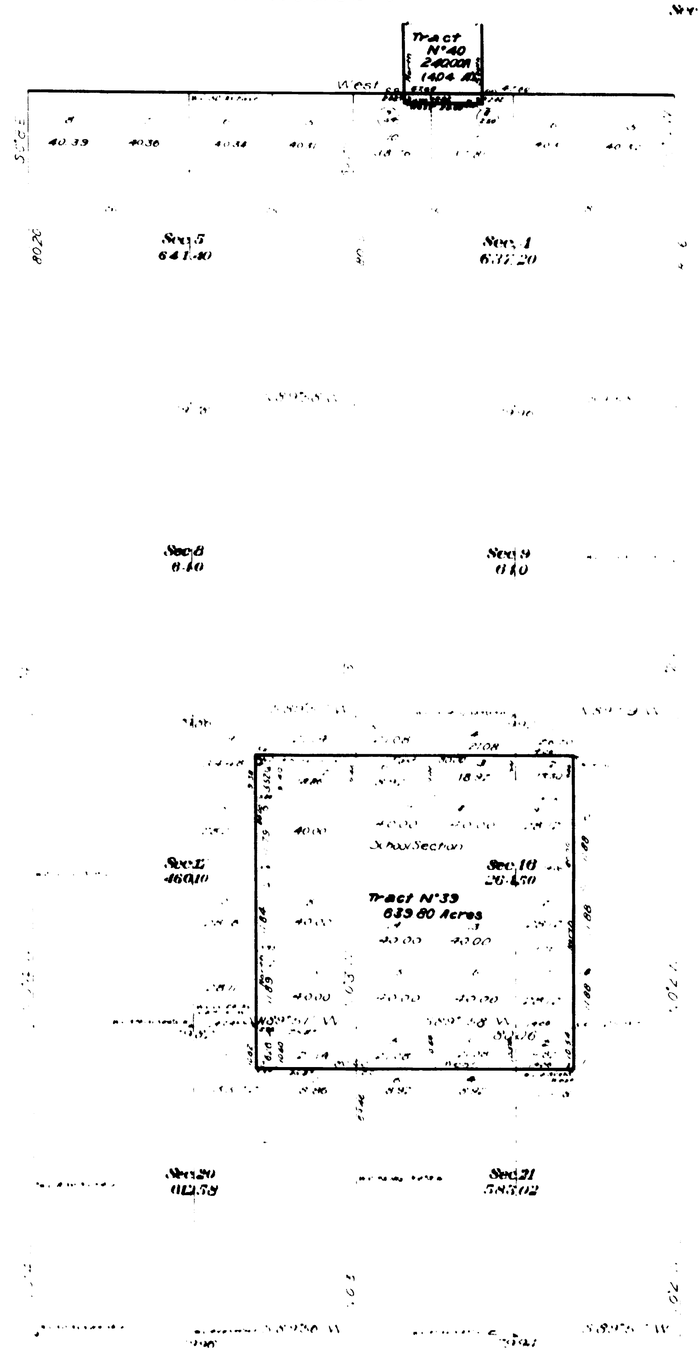

49-104

2450

RESURVEY

TOWNSHIP EXTERIORS

SCALE: 160 CHAINS TO 1 INCH

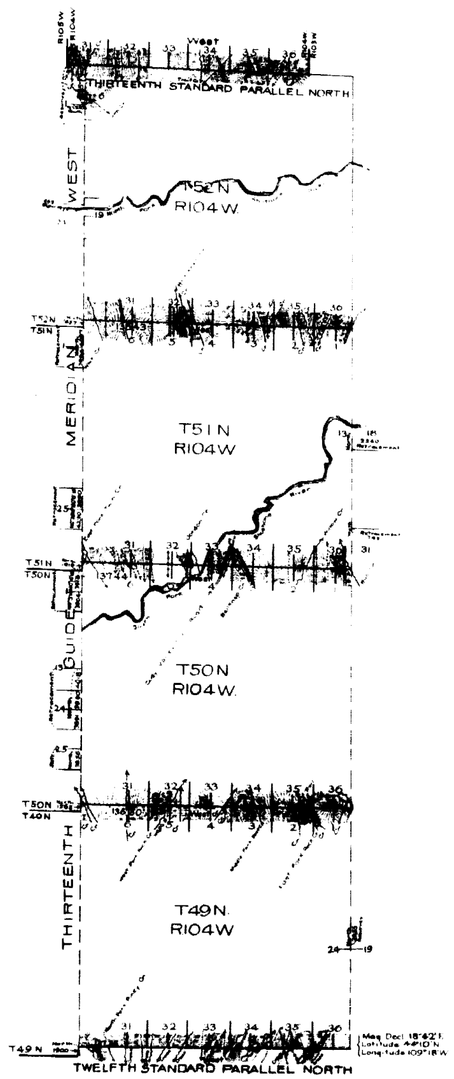

This plat of the Resurvey
of:
The 12th and 13th Standard Parallels North, through R104W;
parts of the 13th Guide Meridian West through T52N;
North Boundaries of Tps 49, 50, 51 N, R104 W, part of the East Boundary T49N, R104 W, and
of the
Retracement of
parts of the East Boundary of T51N R104W and of the 13th Guide Meridian West through Tps 50 and 51 N R104 W
of the
Sixth Principal Meridian Wyoming
is strictly conformable to the field notes of the resurvey thereof by Brust & Vance, USDS
under their Contract No 328,
dated September 5, 1907,
which have been examined approved and filed in this office
U.S. Surv. Genl's Office,
Cheyenne, Wyoming,
February 8, 1911

Acting Surv. General

Surveys Designated	Amount Mls	Chs.	Lks.	When Surveyed
Retracement Standard Tp. Lines	5	32	49	June 29, 1908, July 27, 1908
Standard Lines	13	69	62	June 16 1908, July 15, 1908
Township Lines	20	41	92	June 1, 1908, June 24 1908
Connections	4	00	84	June 5, 1908, July 19, 1908

30

(24)

Index 4 of 5

3026

96

13th Guide Meridian West.

In Townships 49, 50, 51, & 52 N, betw. Rgs. 104 & 105 W. 6th P. M. W. Ter.

Magn. Var. East; Scale 40 chs to 1 inch

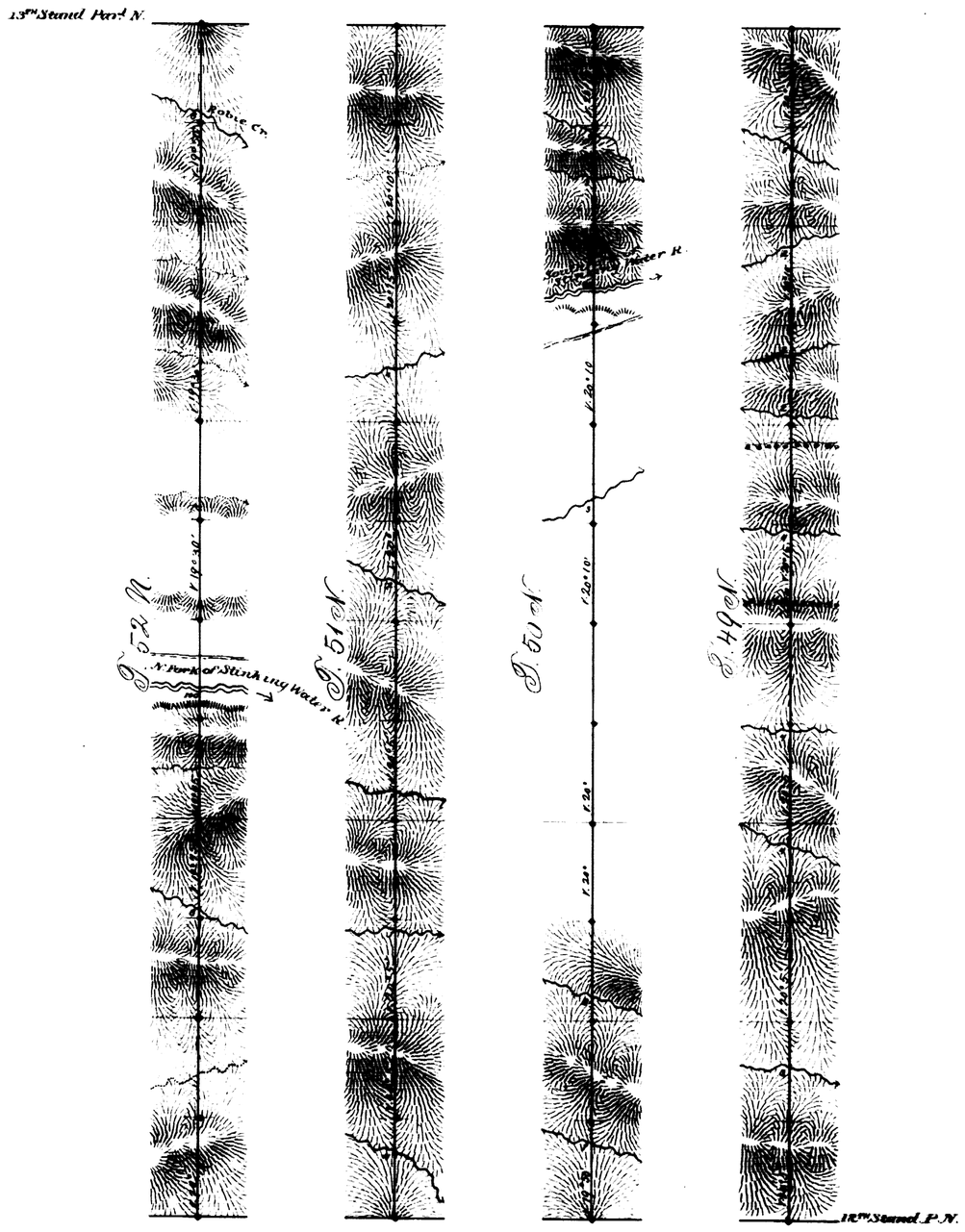

Surveys Design.	By whom sur.	Date of Contr.	Amt. of surv.	When surveyed.
13th Guide M. W.	W. H. Proctor	July 22, 1882	24	Aug 21 24, 1883

I hereby certify, that the above diagram of the 13th Guide Mer. W in Townships 49, 50, 51 & 52 N, betw. Ranges 104 & 105 W 6th P. M. W. Ter. is strictly conformable to the field notes of the survey thereof on file in this Office, which have been examined and approved.

Surveyor General's Office,
Cheyenne, Wyoming
Jany 31st 1884.

Edw. C. David
Sur. Genl.

1937

TOWNSHIP EXTERIORS.

Scale: 1 inch = 160 chains

This Plat
of
a part of the 12th Standard Parallel North through R.106W.,
and parts of the North and West boundaries of T.99N., R.105W.,
the Resurvey of
the 13th Guide Meridian West through Tps. 49, 50, 51 and 52 N.;
west of the 6th Principal Meridian,
Wyoming,
is strictly conformable to the Field notes of the survey thereof
by
William M. Gilcrest, U.S.D.S.,
under his
Contract No. 292,
dated June 29, 1904,
which have been examined, approved and filed in this office.
U.S. Surv. Gen'l's Office,
Cheyenne, Wyoming,
March 23, 1905

Nathan P. Harris
U.S. Surv. Gen'l.

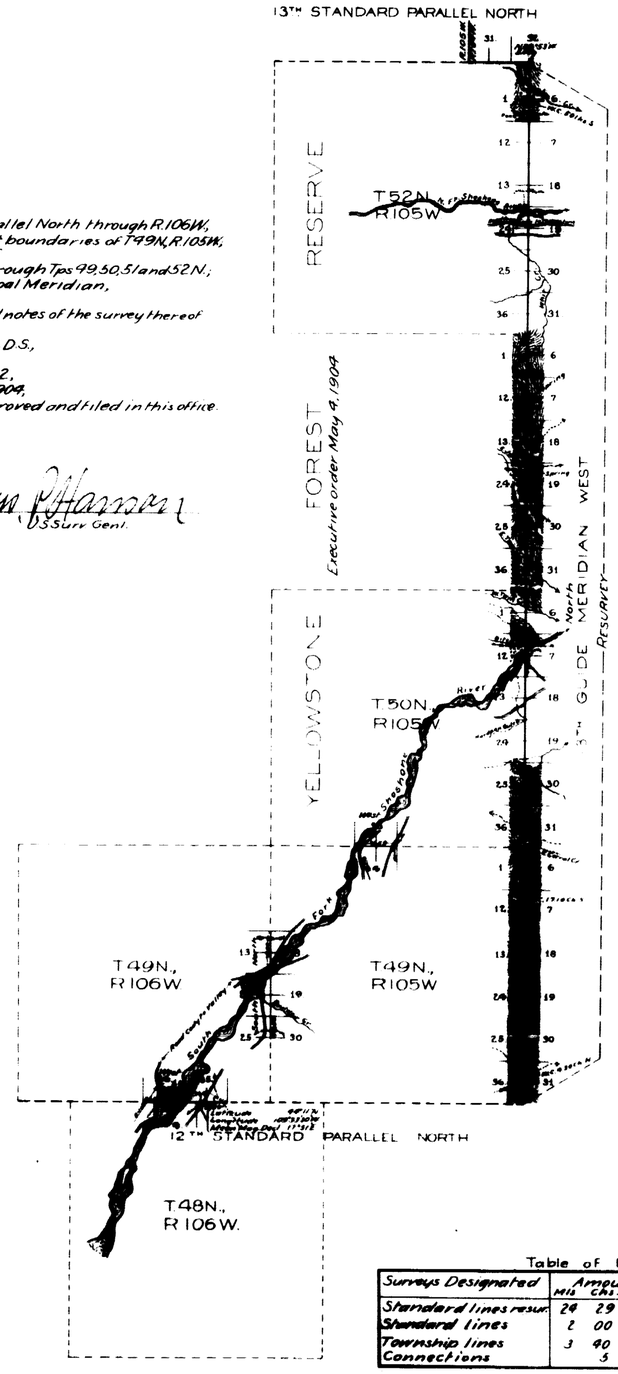

Table of Mileage

Surveys Designated	Amount Mls.	Chs.	Lks.	When Surveyed.
Standard lines resur.	24	29	37	Apr. 18-June 12, 1904
Standard lines	2	00	00	May 18, 1904
Township lines	3	40	00	May 11-16, 1904
Connections		5	00	June 12, 1904

Duplicate plat forwarded Apr. 10, 1905.
Survey accepted by the Hon. Commissioner
in his letter E., dated Apr. 3, 1905

48

(25)

3252

12 TH STANDARD PARALLEL NORTH

Between Tps 48 & 49 North, Ranges 102, 103 & 104 West of the 6th P.M. Wyoming Ter.

Magnetic Variation East Scale 40 Chs to one Inch, Course N 89°56' E

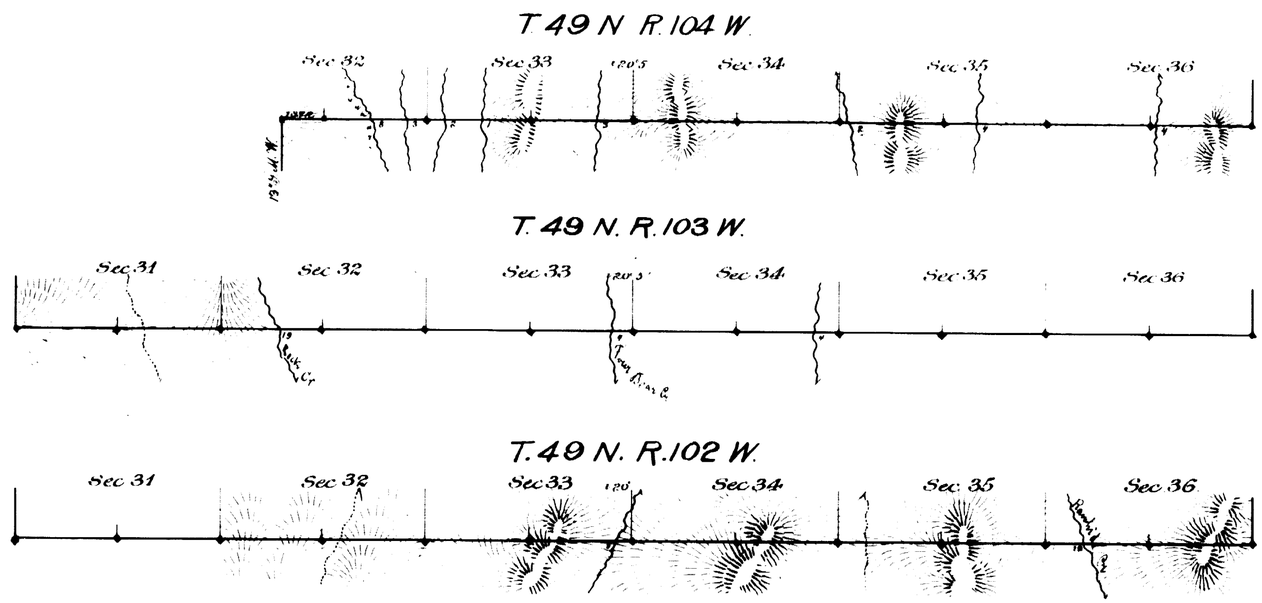

Surveys designated	By whom surv^d	Date of Contract	Amt of surveys Mls	Chs	Lks	When surveyed
12 Stand Par N	N.J Burnham	July 10 1882	16	58	72	March 17 19 83

I hereby certify that the above diagram of the 12 Standard Parallel North between Tps 48 & 49 North Ranges 102 103 & 104 West of the 6 P.M. Wyoming Ter is strictly conformable to the field notes of the survey thereof on file in this office which have examined and approved

Surveyor Genls Office
Cheyenne Wyo Feb 28 1884

Edw. C. Dant
Surveyor General

2018

3648

12th | 13th

Standard Parallel North

along S. Bound. of Secs. 31 & 32, Townsh. 49 N. | along South Bound. of Township 53 North

Range 104 W, 6" Princp. Mer. W.T.

Scale 40 chs to 1 inch.

Magn. Var. East

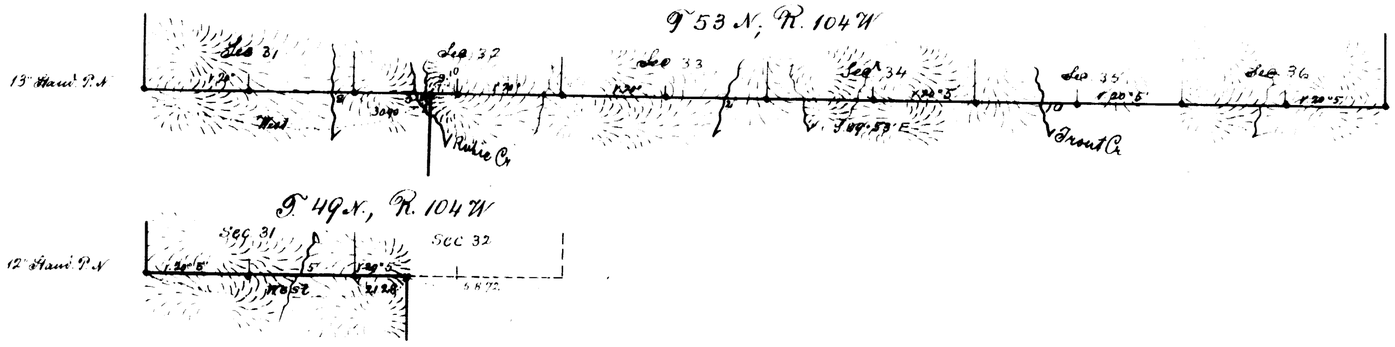

Surveys desig. nat.	By whom surv.	Date of Contract	Amt. of surveys			When surveyed
			mes	chs.	lks.	
12 & 13 Std. Prls. N.	W. H. Proctor	July 22, 1882	7	21	28	Aug. 21, 25, 1883

I hereby certify that the above diagram of the 12" Stand. Parl. N. along S. Bdy. of Sec. 31 & 32, Township 49 N, — and of the 13" Stand. Parall. N, along S. Bdy. of Tp. 53 N. Rge. 104 W. 6" P. M. Wy. Ter. is strictly conformable to the field notes of the survey thereof on file in this Office, which have been examined & approved.

Surveyor General's Office,
Cheyenne, Wyo. March 29, 1884

Edw. C. David
Surveyor General

2147

(27)

Indexed

accession no 3675

22

EXTERIOR LINES.

Scale 3 miles to 1 inch Magnetic Var.ⁿ East



Surveys Designated.	By Whom Surveyed.	Date of Contract.	Amount of Surveys			When Surveyed.
			Miles	Chains	Links	
Exterior lines	W H Proctor	July 22, 1882	23	74	14	Aug 20-29, 1883

I hereby certify that the above diagram of the Exterior lines of Tps 47, 49, 50 & 51 N. R. 104 W. of the 6th P M Wyoming Territory is strictly conformable to the field notes of the survey thereof on file in this Office, which have been examined and approved.

Surveyor General's Office.
Cheyenne Wyoming March 29th 1884

Edw. C. David
Surr Genl.

2152