39

33

3436

(4-675a)

Resurvey Township Nº 49 North, Range Nº 99 West of the Sixth Principal Meridian, Wyoming.

Suppl. Plat No. 1, NW1/4.

TWELFTH STANDARD PARALLEL NORTH.

Public Land 20218.14
Segregated Tracts 2810.68
Total number of Acres 23028.82

Meanders of								
Posts	Courses	Ch. Lk.	Posts	Courses	Ch. Lk.	Posts	Courses	Ch. Lk.

Index to Segregated Tracts.

Original Survey.

Tract No.	T.	R.	Sec	Subdivisions.	Entry Kind	Entry No.	Entryman.
37	49	99	23	SE¼SE¼	H.E.	1463	Charles Webster.
	"	"	24	SW¼SW¼			
	"	"	25	NW¼NW¼			
	"	"	26	NE¼NE¼			
38	"	"	4	Lot 2.	S.A.H.		David Dickie
39	"	"	4	Lot 4	D.E.	923	Minnie B Sleeper
	"	"	5	Lot 1			
	50	"	33	SW¼SW¼			
40	49	"	5	Lots 2&3 SE¼NW¼	D.E.	924	Clara M Sears.
41	"	"	5	SW¼NW¼ N½SW¼	D.E.	1004	Philip R Sears.
42	"	"	6	NE¼SE¼	H.E.	775	Chris Wolfe.
43	"	"	6	SE¼SE¼	D.E.	966	Charles A. Monk.
	"	"	7	N½NE¼ SE¼NE¼			
44	"	"	6	S½NE¼ W½SE¼	H.E.	1354	Charles A. Monk
45	50	"	32	W½SW¼	H.E.	393	A. Cavander.
	49	"	5	Lot 4.			
	"	"	6	Lot 1.			
46	"	"	6	Lots 2 and 3	D.E.	474	Elizabeth A Reeling.
	50	"	31	S½SE¼			
‡ 47	50	"	32	SE¼ E½SW¼ SE¼NE¼	D.E.	167	H.E. Cheeseman.
	"	"	33	SW¼NW¼ NW¼SW¼			
48	49	"	16	All	S.S.		Wyoming
49	"	"	36	All	S.S.		Wyoming
68	50	"	31	Lots 1,2,3&4 E½SW¼ E½NW¼ NW¼SE¼ W½NE¼	S.L.		Wyoming
69	50	"	36	All	S.S.		Wyoming
83	49	"	7	SE¼NW¼ NE¼SW¼ Lots 3&4	D.E.	980	Joseph M. Wolfe.
84	"	"	6	SE¼SW¼	H.E.	123	L.G. Wildes.
	"	"	7	NE¼NW¼ Lots 1 and 2.			
85	"	"	6	Lots 6&7 NE¼SW¼ SE¼NW¼	D.E.	742	Frank R. Stack.
86	"	"	18	Lots 1,2&3 NE¼NW¼	H.E.	1449	W.R. Smith.
79	49 "	99 100	6 1	Lots 4 and 5 SE¼NE¼ NE¼SE¼	D.E.	380	C.A. Webster.

‡ D.E. 167 H.E. Cheesman covers E½SW¼ SE¼ SE¼NE¼ Sec. 32, NW¼SW¼ & SW¼NW¼ Sec. 33. Tract 47 should have been so surveyed.

Segregated Tracts.

Number	Areas Total		Areas In Township	
37	159.81	Acres.	159.81	Acres
38	41.49	"	41.49	"
39	123.18	"	91.18	"
40	123.12	"	123.12	"
41	121.69	"	121.69	"
42	42.35	"	42.35	"
43	169.82	"	169.82	"
44	170.66	"	170.66	"
45	164.47	"	94.73	"
46	168.26	"	107.31	"
47	320.33	"	27.66	"
48	640.27	"	640.27	
49	640.14	"	575.26	"
68	450.84	"	15.14	"
69	639.98		39.58	"
83	161.93	"	100.52	"
84	161.58	"	100.34	"
85	160.67	"	100.14	"
86	162.40	"	69.61	"
79	164.16	"	20.00	"
	Total	"	2810.68	"

Latitude 44°10' N.
Longitude 108°41' W.
Mag. Decl. 17°54' E.

Surveys Designated	By Whom Surveyed	Date of Contract Nº	Amount of Surveys M.	Ch.	Lk.	When Surveyed
Resurvey N and E Township lines	Brunt & Bandy	313 June 1, 1906	11	79	44	September 7-12, 1906.
Resurvey Subdivisions	Brunt & Bandy	313 June 1, 1906	60	01	40	September 13-29, 1906
Connections	" " "	" " "	2	6	23	" " "
Segregated Tracts	" " "	320 February 28, 1907	52	20	36	April 8-16, 1907.
Resurvey West Bdry.	Brunt & Utterback	304 May 27, 1905.	6	00	00	August 4-5, 1905.
Resurvey South Bdry.	Brunt & Bandy	303 May 27, 1905.	6	00	00	July 24-25, 1905

2.Q.Q. Computer.
2.Q.O.

The above Map of Resurvey of Township Nº 49 North of Range Nº 99 West of the Sixth Principal Meridian, Wyoming, is strictly conformable to the field notes of the resurvey thereof on file in this office which have been examined and approved.

Surveyor General's Office, Cheyenne, Wyoming, January 15, 1910.

[signature] Sur. Gen.

Accepted by the Hon. Commissioner in his letter "E" May 31, 1910. Triplicate forwarded to the Lander Land Office June 28, 1910.

2091 A

49 - 99

39

34
Su 34- a

3437

Supplemental Plat No. 1.

Resurvey N.W. ¼ Township No. 49 North, Range No. 99 West of the Sixth Principal Meridian, Wyoming.

Secs 4, 5, 6, 7, 8, 9, 16, 17 and 18.

Scale: 20 chains to 1 inch.

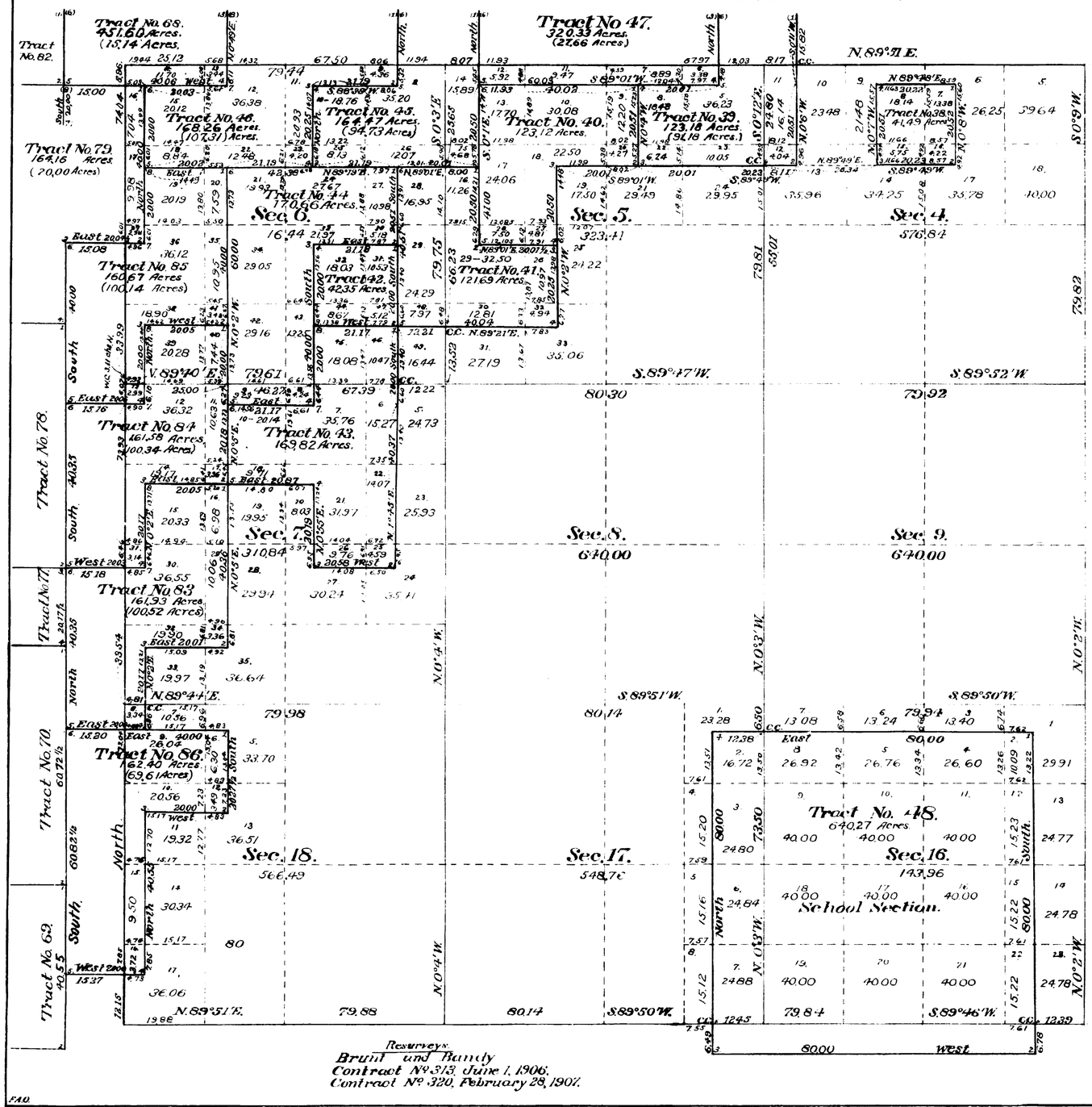

Resurveys
Brunt and Bandy
Contract No. 313, June 1, 1906.
Contract No. 320, February 28, 1907.

This supplemental plat of the resurvey of the N.W. ¼ of Township No. 49 North, Range No. 99 West of the Sixth Principal Meridian, Wyoming, is strictly conformable to the field notes of the resurvey thereof on file in this office, which have been examined and approved.

Surveyor General's Office,
Cheyenne, Wyoming,
January 15, 1910.

Surv. Gen'l.

Accepted by the Hon. Commissioner in his letter "E" May 31, 1910. Duplicate forwarded to the Lander Land Office June 2d, 1910.

2091 B

49 - 99

39

34-a

3438

Supplemental Plat Nº 2

Resurvey Township Nº 49 North, Range Nº 99 West of the Sixth Principal Meridian Wyoming

Scale 20 Chains to 1 Inch

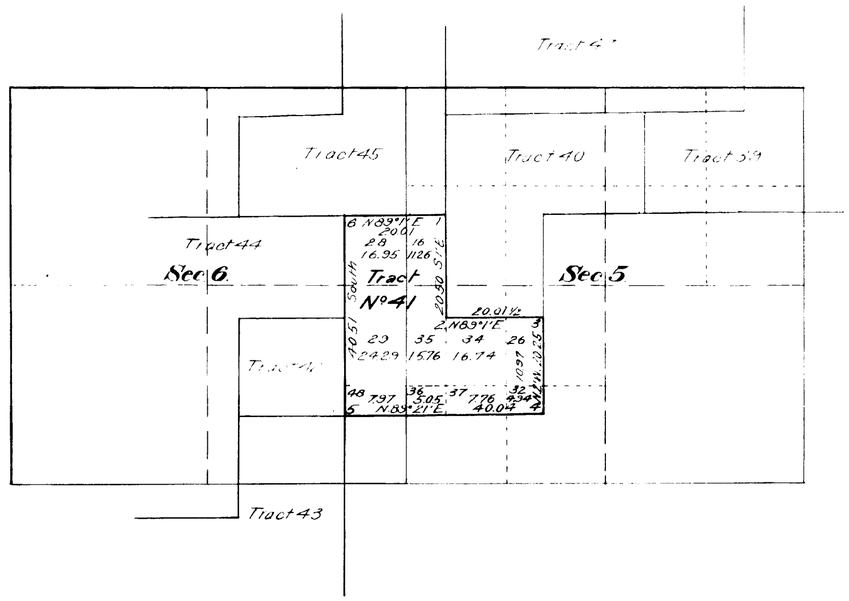

This Supplemental Plat, re lotting Tract Nº 41 Township Nº 49 North, Range Nº 99 West of the Sixth Principal Meridian Wyoming, is strictly conformable to the field notes of the resurvey on file in this office and is hereby approved

See letter 'E' January 24, 1911

Surveyor Generals Office

Cheyenne Wyoming,

February 4, 1911

Surveyor General

2091 C

Accepted by the Hon. Commissioner in his letter "E" Feb. 15, 1911. Triplicate plat forwarded to the Lander Land Office June 23, 1912.

49-99

accession no 3435

TOWNSHIP No. 49 NORTH. RANGE No. 99 WEST of the 6th Principal MERIDIAN.

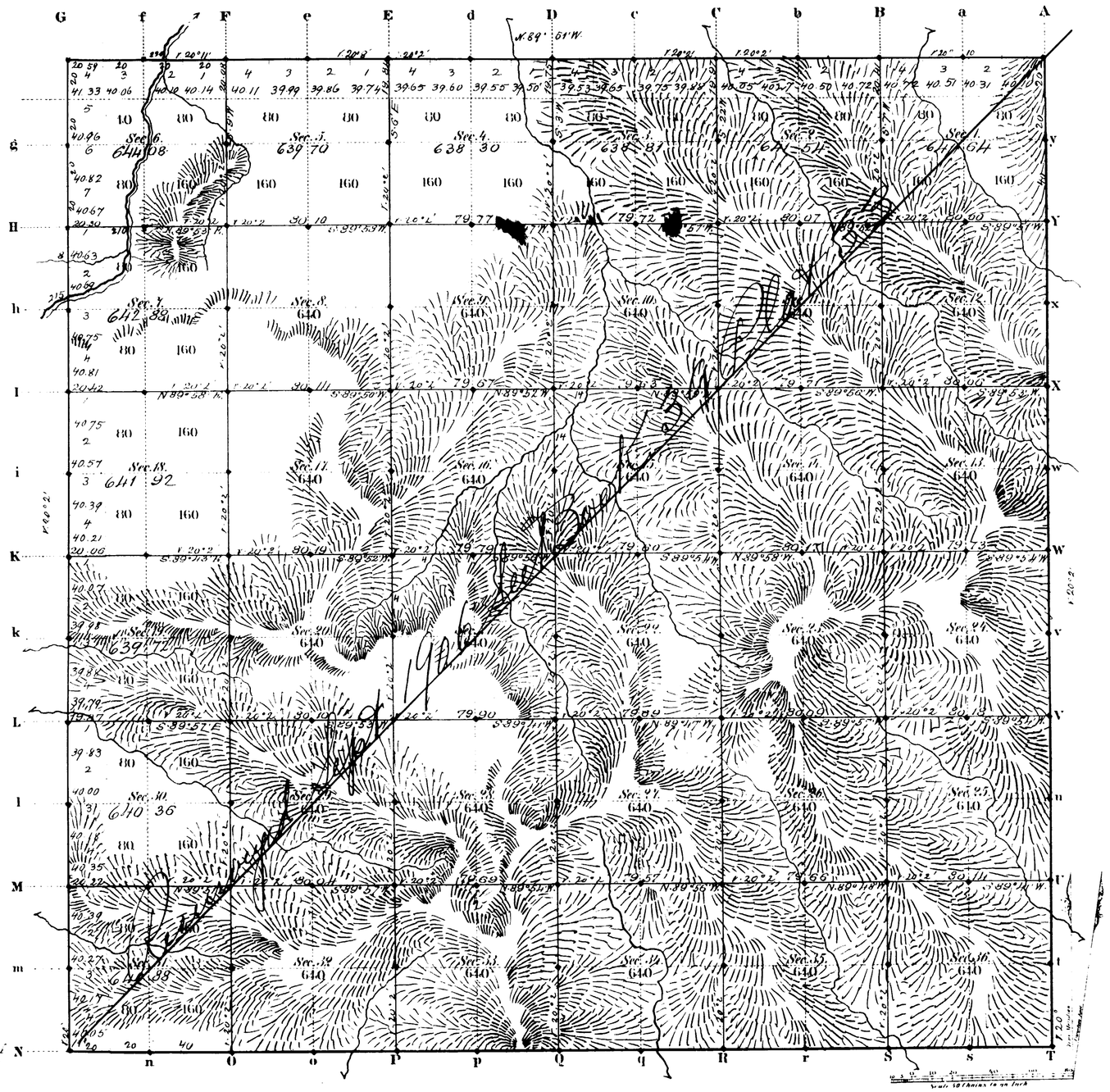

Total number of Acres 23,049.83

Surveys Designated	By Whom Surveyed	Date of Contract	Amount of Surveys Mls	Chs	Lks	When Surveyed	Magnetic Declination
W. & N. Township lines	W. H. Proctor	July 11, 1882	12	00	59	May 17, 1883	20° 2' East
Subdivisions	" "	" "	59	78	33	June 23 - July 2, 1883	20° 2' " "
Connections							
12th Stand Pri N.	Chas. H. Haney	Jan. 12, 1882	6	00	00	Aug. 20, 1882	
E. Township l.	B. H. Woods	July 6, 1882	6	00	00	March 21, 1883	

The above Map of Township No. 49 North Range No. 99 West of the Sixth Principal Meridian Wyoming Territory is strictly conformable to the field notes of the survey thereof on file in this Office, which have been examined and approved.

Surveyor General's Office, Edw. C. Davis Sur. Genl.

Cheyenne Wyoming
March 11th 1884

A. Gast & Co. St. Louis Mo.

2091

39

4056

RESURVEY

TOWNSHIP EXTERIORS

Scale: 1 inch to 160 chains

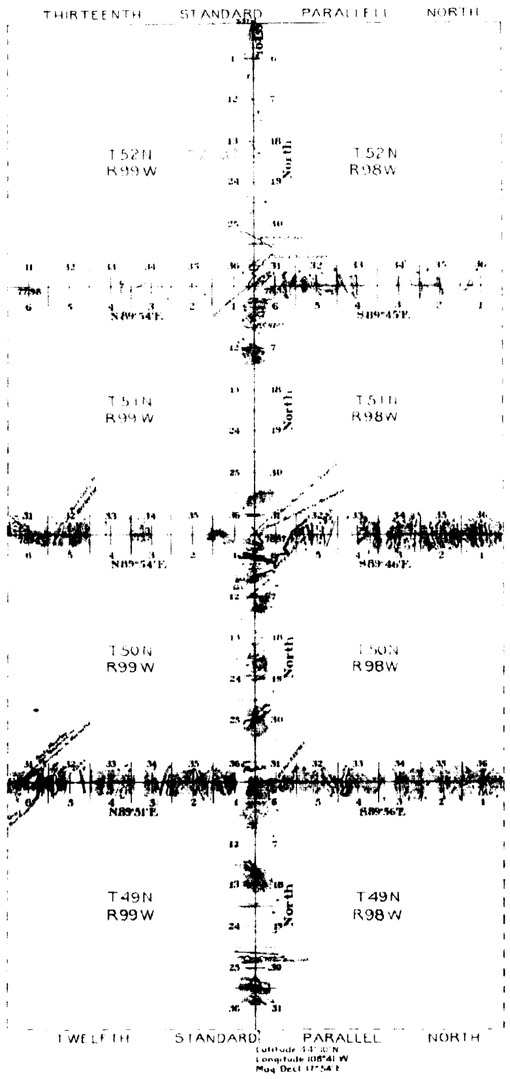

This Plat
of the
West boundary of Townships 49, 50, 51 and 52 North, Range 98 West
and the
North boundary of Townships 49, 50 and 51 North, Ranges 98 and 99 West of the Sixth Principal Meridian Wyoming
is strictly conformable to the field notes of the resurvey thereof
by
Brunt and Bandy USDS
under their
Contract No 313
dated June 1, 1906
which have been examined, approved and filed in this office
U.S. Surv. Gen'l's Office
Cheyenne, Wyoming
January 15, 1910

Stephens P. Stanson
U.S. Surv. Gen'l

Table of Mileage

Surv's Designated	Amount Mls.	Chs.	Lks.	When Surveyed
Township Lines	60	17	25	Sept 7, 1906-April 9, 1907
Connecting "	8	49	50	Sept 11, 1906-April 9, 1907

Accepted by the Hon. Commissioner in his letter E. July 31, 1910.

2342

17

12TH STANDARD PARALLEL NORTH

along S. bds of Tps 49 North. Ranges 89 to 100 incl. West of 6th Prin. Mer. Wyo. Territory

Mag. Var. East *Scale 40 Chs. to 1 Inch*

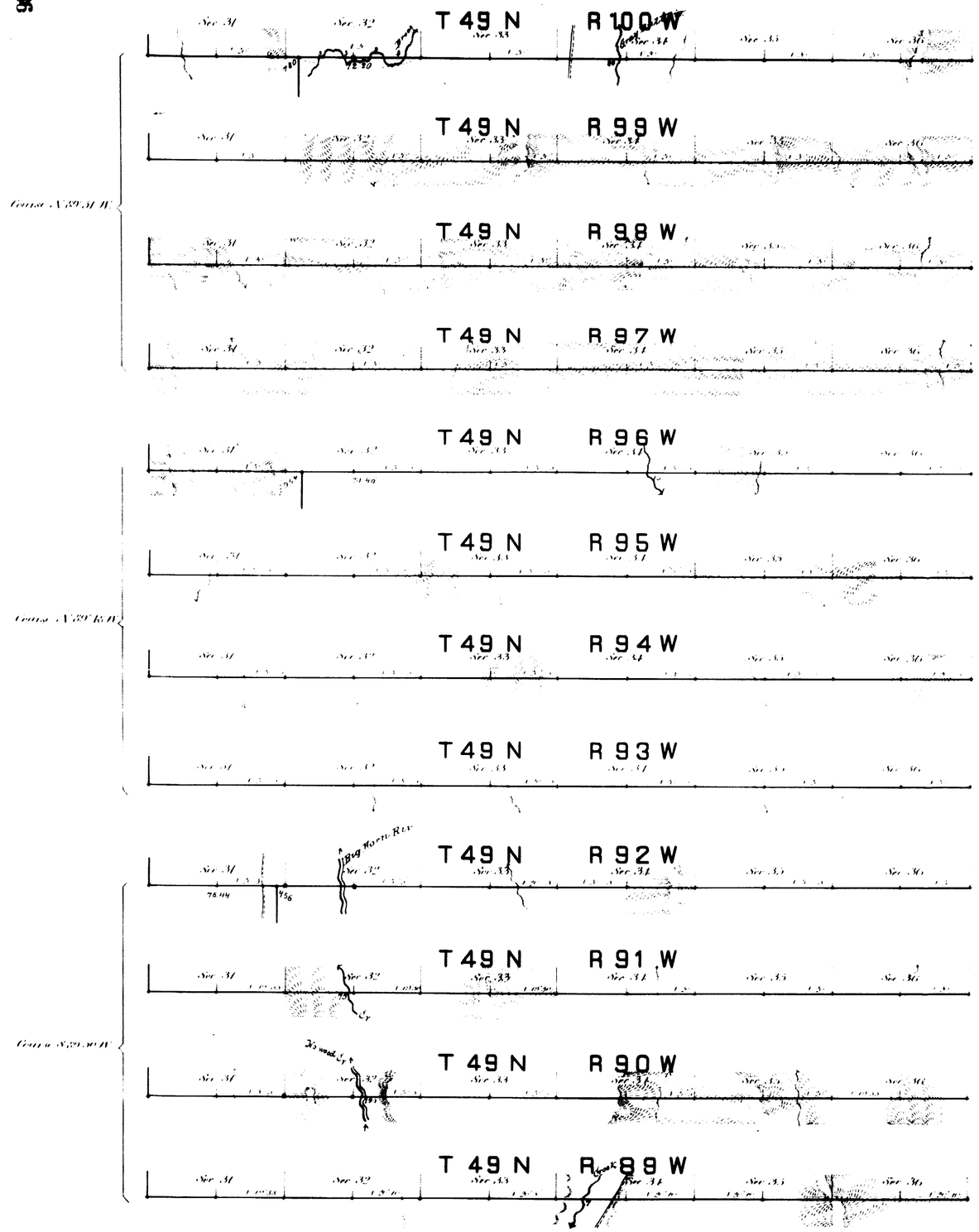

Surveys Designated	By Whom Surveyed	Date of Contract	Amount of Surveys Mi. Ch. Lk.	When Surveyed
12th Stand. Par. N	Chas. A. Honey	Jan. 12 1882	72 00 00	June 20 Aug. 3 1882

The above Diagram of the 12th Standard Parallel North along South bds of Tps 49 North Ranges 89 to 100 incl. West of the Sixth Principal Meridian Wyoming Territory is strictly conformable to the field notes of the survey thereof on file in this Office which have been examined and approved.

Surveyor General's Office
Cheyenne Wyoming
September 8th 1883

Edw. C. David
Sur. Gen.

1686

(26)

3473

47

EXTERIOR LINES

Scale 3 miles to 1 inch.

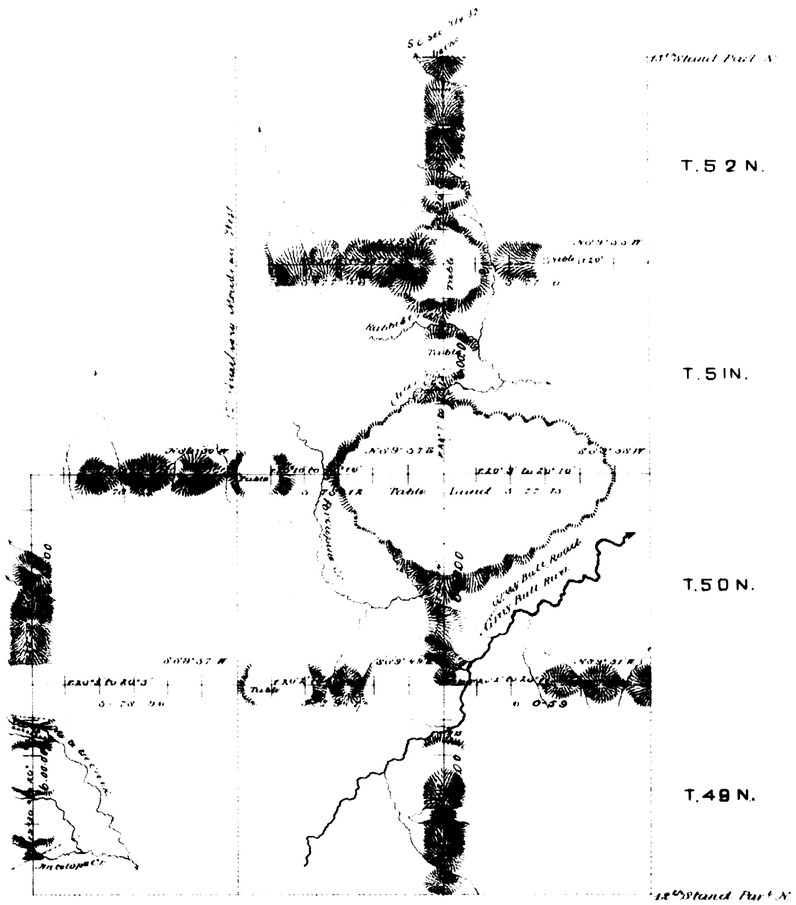

Survey Designated.	By whom surveyed.	Date of contract.	Amount of Survey Mls.	Chs.	Lks.	When surveyed.
Exterior Lines	W.H. Proctor	July 11, 1882	83	66	98	May 17-30, 1883.
Connections	" "	" "		18	00	" "

The above diagram of the Exterior Lines of Tps. 49, 50, 51 & 52 N. Rs 99 & 100 W, & Tps. 49 & 50 N. R. 101 W, of the 6th P.M. Wyo. Ter., is strictly conformable to the field notes of the survey on file in this Office, which have been examined and approved.

Surveyor General's Office,
Cheyenne Wyo. March 11th 1884.

John C. Lawrie
Sur. Genl.

2096

36
Indexed

50

4849

RESURVEY
TWELFTH STANDARD PARALLEL NORTH.

Scale: 1 inch = 40 Chains.



This Plat
of the Resurvey of
the Twelfth Standard Parallel North through Ranges 94, 95, 96, 97, 98, 99 and 100 West of the Sixth Principal Meridian, Wyoming, is strictly conformable to the field notes of the resurvey thereof by
Arthur H. Brunt and Richard E. Bandy, U.S.D.S.
under their Contract No. 303, dated May 27, 1905,
which have been examined, approved and filed in this office.

U.S. Surv. Gen'ls Office,
Cheyenne, Wyoming.
October 4, 1906.

A. Johns Hanson
U.S. Surv. Gen'l

Mileage Table.

Surveys Designated	Amount Mls.	Chs.	Lks.	When Surveyed.
Resurvey 12th Standard Parallel N.	42	00	00	July 14 27, 1905

Latitude 44°10' N.
Longitude 108°05' W
Mag. Decl. 18°18' E.

Survey accepted by the Assistant Commissioner in his letter E. Mch 18. 1907

2901