Sec 65-a

accession no. 3405

Resurvey Township No. 50 North, Range No. 100 West of the 6th Principal Meridian, Wyoming.



Index to Segregated Lots.							
Original Survey.							
Lot No.	T.	R.	Sec.	Subdivision	Survey No.	Entry No.	Entryman
37	50	100	23	NE¼NW¼NW¼NE¼ & S¼NE¼	H.E.	1769	August Gleck
38	"	"	20	W½NW¼ & W½SW¼	S.L.		Wyoming
39	"	"	16	All	S.S.		"
47	"	"	19	Lots 1 & 2, E½NW¼ & NE¼	S.L.		"
56	"	"	18	Lot 1	H.E.	547	George Taylor
"	"	"	7	SW¼SE¼, SE¼SW¼ & Lot 4	"	"	"
82	"	"	36	All	S.S.		Wyoming

Private Land Claims.		
Numbers.	Areas. Total	In Township
37	160.00 Acres	160.00 Acres
38	160.00 "	160.00 "
39	640.00 "	640.00 "
56 (50-101)	160.00 "	73.89 "
47 (50-101)	339.92 "	247.71 "
82 (49-100)	659.52 "	610.38 "
	Total	1891.98 "

Surveys Designated	By Whom Surveyed	Date of Contract No.	Amount of Surveys M	Ch.	Lks.	When Surveyed
Resurvey Township lines	Brent & Utterback	304, May 27 1905	23	77	85	August 1-11, 1905.
Resurvey Subdivisions	"	"	58	56	00	Sept 22-Oct 1, 1905.
Connections	"	"	1	32	19	"
Private Land Claims	"	"	12	35	18	September 18-21 1905

The above Map of Resurvey Township No. 50 North of Range No. 100 West of the 6th Principal Meridian, Wyoming is strictly conformable to the field notes of the survey thereof on file in this Office, which have been examined and approved.

Surveyor General's Office.
Cheyenne, Wyoming, January 5, 1907.

[signature]
Surveyor General

50-100

36

65-a

3408

(4-675 a)

Supplemental Plat

Resurvey Township N° 50 North, Range N° 100 West of the Sixth Principal Meridian, Wyoming

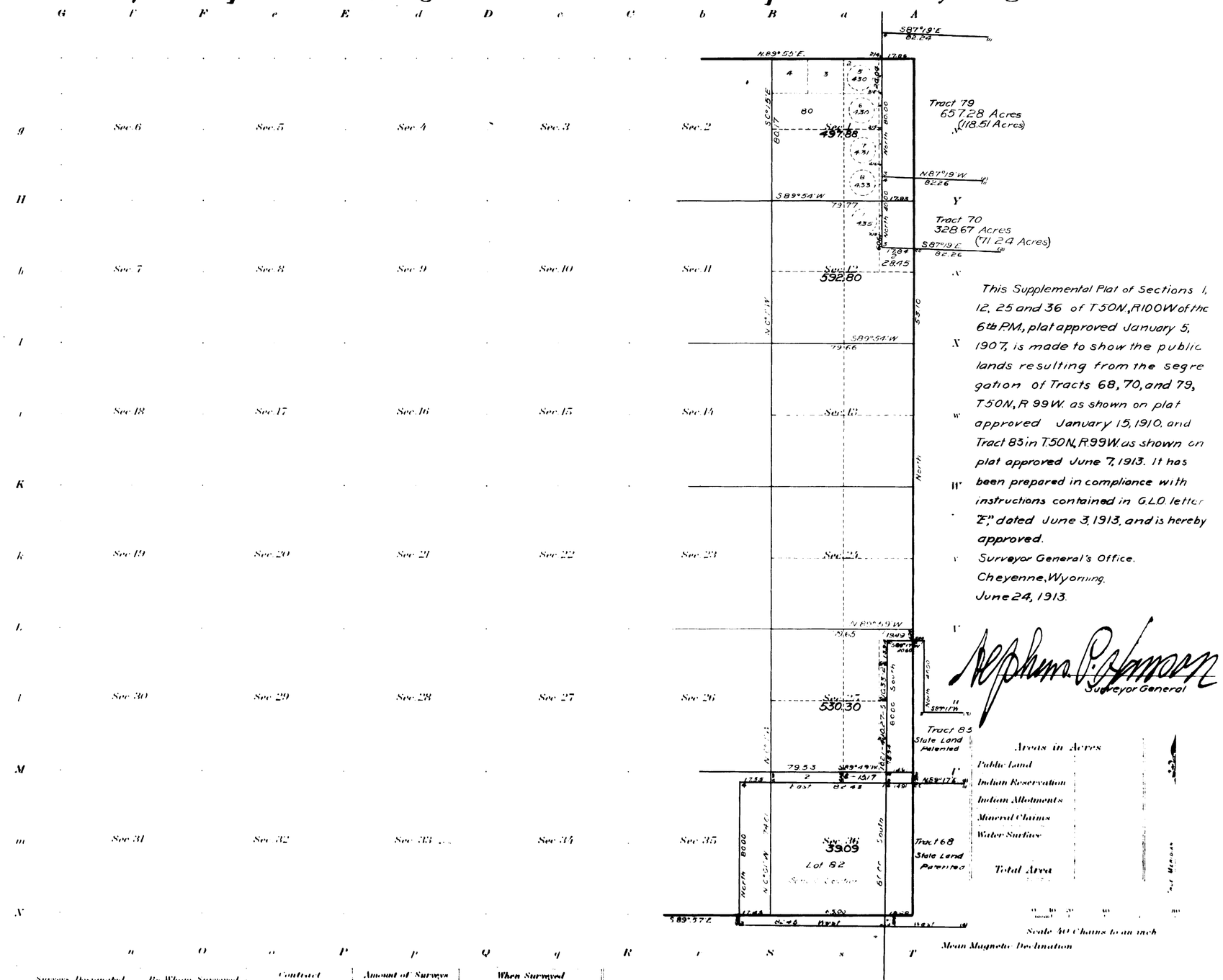

This Supplemental Plat of Sections 1, 12, 25 and 36 of T 50 N, R 100 W of the 6th P.M., plat approved January 5, 1907, is made to show the public lands resulting from the segregation of Tracts 68, 70, and 79, T 50 N, R 99 W. as shown on plat approved January 15, 1910, and Tract 85 in T 50 N, R 99 W. as shown on plat approved June 7, 1913. It has been prepared in compliance with instructions contained in G.L.O. letter "E," dated June 3, 1913, and is hereby approved.

Surveyor General's Office,
Cheyenne, Wyoming,
June 24, 1913.

Stephen P. Johnson
Surveyor General

Surveys Designated	By Whom Surveyed	Contract No.	Contract Date	Amount of Surveys Mls.	chs.	lks.	When Surveyed Begun	Completed

The above map of Township No. Range No. of the Meridian is strictly conformable to the field notes of the survey thereof on file in this office, which have been examined and approved

U. S. Surveyor General's Office

Surveyor General

228 5

50-100

3407

(4-675a)

Supplemental Plat

Resurvey Township No. 50 North Range No. 100 West of the 6th Principal Meridian, Wyoming

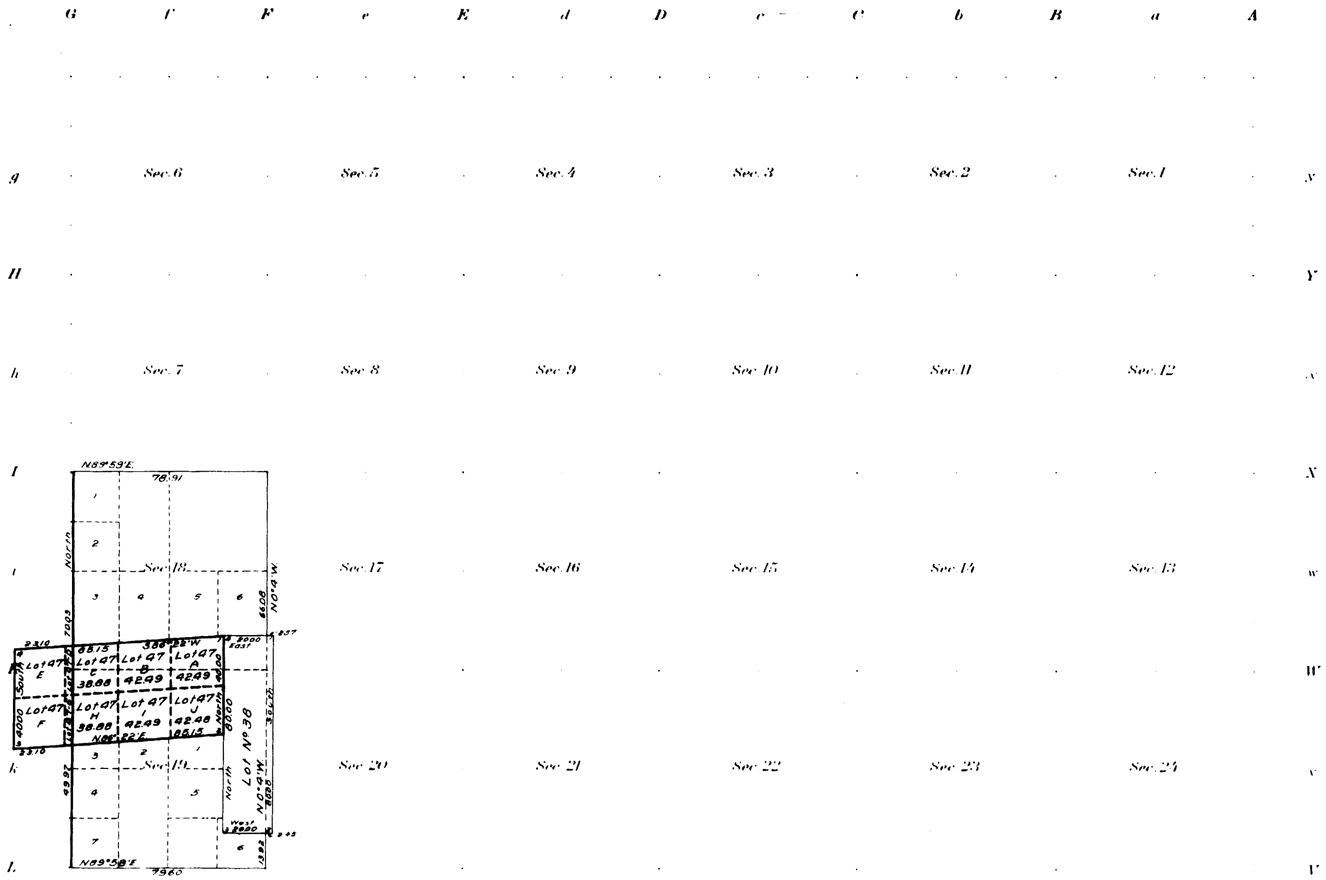

Office of U.S. Surveyor General
Cheyenne, Wyoming
March 15, 1916

This Supplemental Plat, showing subdivision of Tract No. 47 in resurvey T.50N., R.100W., survey and plat approved January 5, 1907, into its legal subdivisions or aliquot parts, has been prepared in compliance with instructions contained in Commissioner's letter "E" dated March 10, 1916, and is hereby approved

Charles L. Decker
Surveyor General

Areas in Acres	
Public Land	
Indian Reservation	
Indian Allotments	
Mineral Claims	
Water Surface	
Total Area	

Scale 40 Chains to an inch

Mean Magnetic Declination

n	O	o	P	p	Q	q	R	r	S	s	T
Surveys Designated	By Whom Surveyed	Contract No.	Contract Date	Amount of Surveys Mls chs lks	When Surveyed Begun	When Surveyed Completed					

The above map of Township No. Range No. of the Meridian is strictly conformable to the field notes of the survey thereof on file in this office which have been examined and approved

U.S. Surveyor General's Office

Surveyor General

2086 C

50-100

Accepted by Commr. March 22, 1916
Frank Lauder March 28, 1916

3408

Supplemental Plat
Accepted May 26, 1917.
G. L. O.

Supplemental Plat Nº 3

Resurvey Township Nº 50 North, Range Nº 100 West of the Sixth Principal Meridian, Wyoming

Scale: 20 Chains = 1 Inch

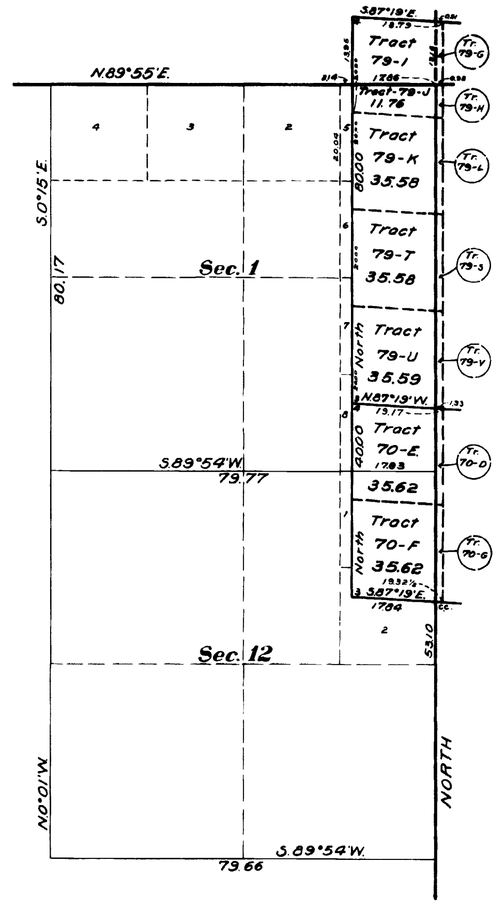

For Index Diagram See:-
Supplemental Plat Nº 5-T 50 N, R 99 W - Approved January 15, 1910

This Supplemental Plat of resurveyed Township Nº 50 North, Range Nº 100 West of the Sixth Principal Meridian, Wyoming, according to Township plat approved January 5, 1907, has been prepared in compliance with instructions contained in G.L.O letter "E" dated October 4, 1916, in order to give legal designations and areas to those portions of segregated Tracts 70 and 79 as shown on the plat of resurveyed Township Nº 50 North, Range Nº 99 West, approved January 15, 1910, which invade Township Nº 50 North, Range Nº 100 West, and is hereby approved.

Office of U.S. Surveyor General
Cheyenne Wyoming
April 10, 1917

Charles L. Decker
Surveyor General

2086-D

50-100

3404

TOWNSHIP No. 50 NORTH. RANGE No. 100 WEST of the 6th Principal MERIDIAN.

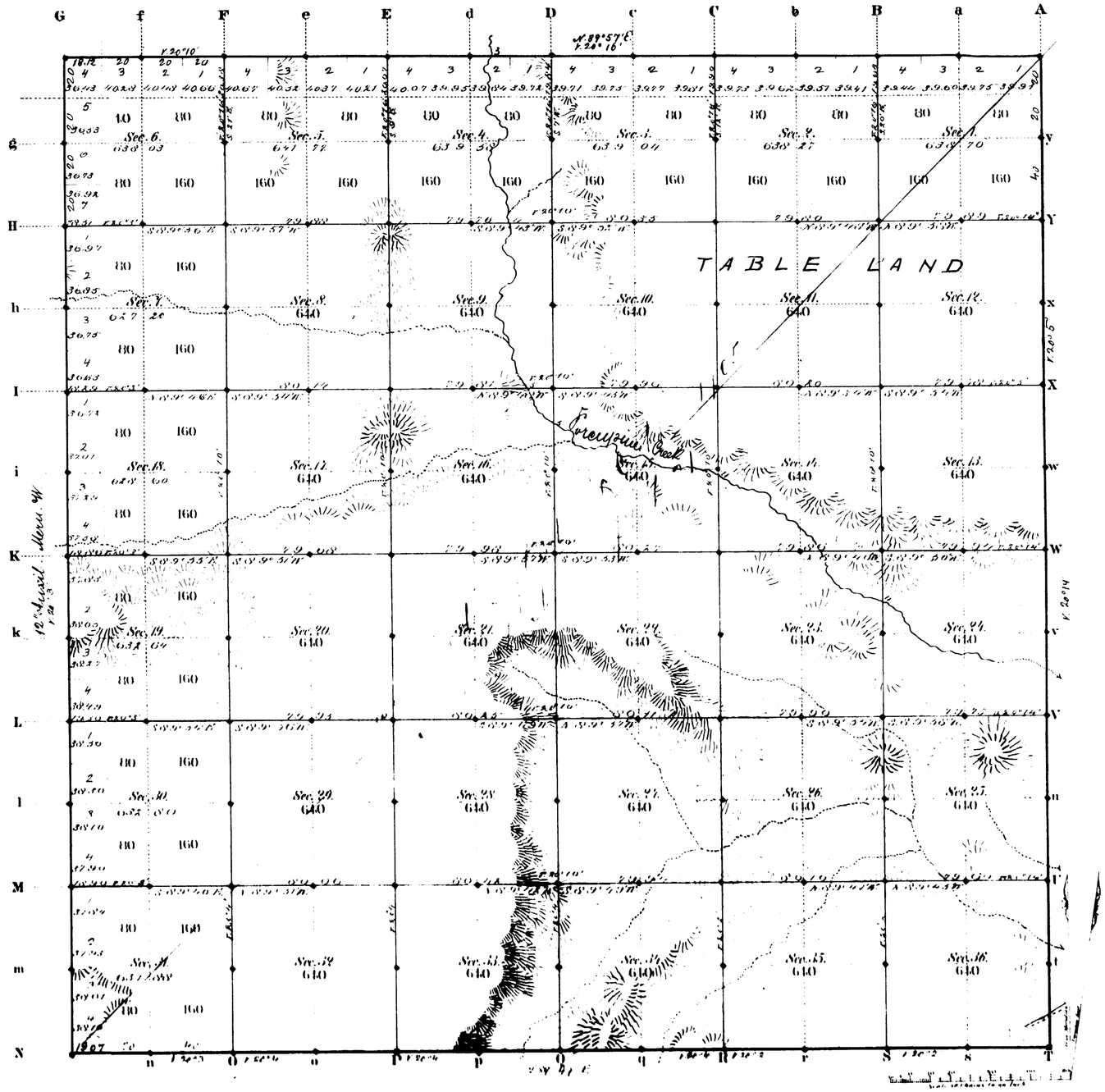

Total number of Acres [illegible]

Survey Designated	By Whom Surveyed	Date of Contract	Amount of Survey	When Surveyed	Magnetic Declination
Township lines	[illegible]	[illegible]	[illegible]	[illegible]	[illegible]
Subdivisions					
Connections					
[illegible]					

The above Map of Township No. 50 North Range No. 100 West of the 6th Principal Meridian Wyoming Territory is strictly conformable to the field notes of the survey thereof on file in this Office which have been examined and approved.

Surveyor General's Office
Cheyenne Wyoming
[illegible]

Edw. C. Davis
[illegible]

2086

36

Indexed

61

4845

RESURVEY
TOWNSHIP EXTERIORS

Scale: 1 inch = 160 Chains

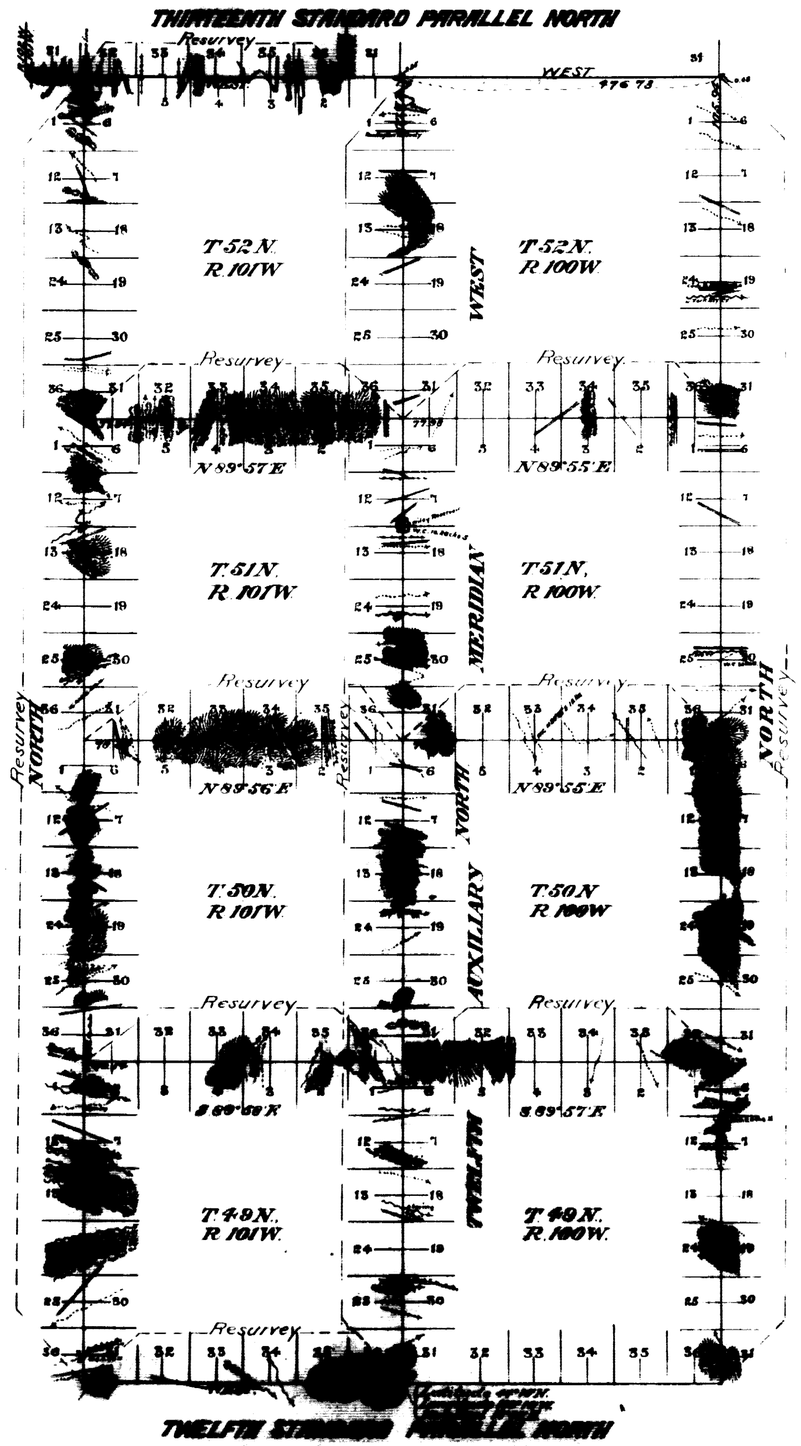

This Plat
of the Resurvey of the
Twelfth and Thirteenth Standard Parallels North through Range 101 West; the Twelfth Auxiliary Meridian West through Tps. 49, 50, 51 and 52 North, between Ranges 100 and 101 West; the West boundaries of Tps. 49, 50, 51 and 52 North, Range 101 West, the East boundaries of Tps. 49, 50, 51 and 52 North, Range 100 West; the North boundaries of Tps. 49, 50 and 51 North Range 100 West and the North boundaries of Tps. 49, 50 and 51 North Range 101 West of the Sixth Principal Meridian Wyoming, is strictly conformable to the field notes of the resurvey thereof by Samuel W. Brunt and Wilfred W. Utterback U.S.D.S., under their Contract No. 304, dated May 27, 1905, which have been examined, approved and filed in this office.

U.S. Surv. Gen'ls Office
Cheyenne, Wyoming
January 5, 1907.

Alpheus C. Hanson
U.S. Surv. Genl.

Table of Mileage

Surveys Designated	Amount Mls.	Amount Chs.	Amount Lks.	When Surveyed
Standard lines, resurveyed	36	27	72	July 14, Aug. 4, 1905
Township " "	84	45	93	July 30, 1905 - April 28, 1906
Connections "	9	35	86	" " " " " "

2897

C.W.S.

Resurvey accepted by the acting Commissioner in his letter E April 29, 1907

(26)

Indexed

3356

12th Auxiliary Meridian West

along W. Boundary of Tps 49, 50, 51 & 52 N. R. 100 W. of the 6th Pr. Mer. Wyo. Terr.
Magnet. Var. East. Scale 40 ⅌ to 1 inch.

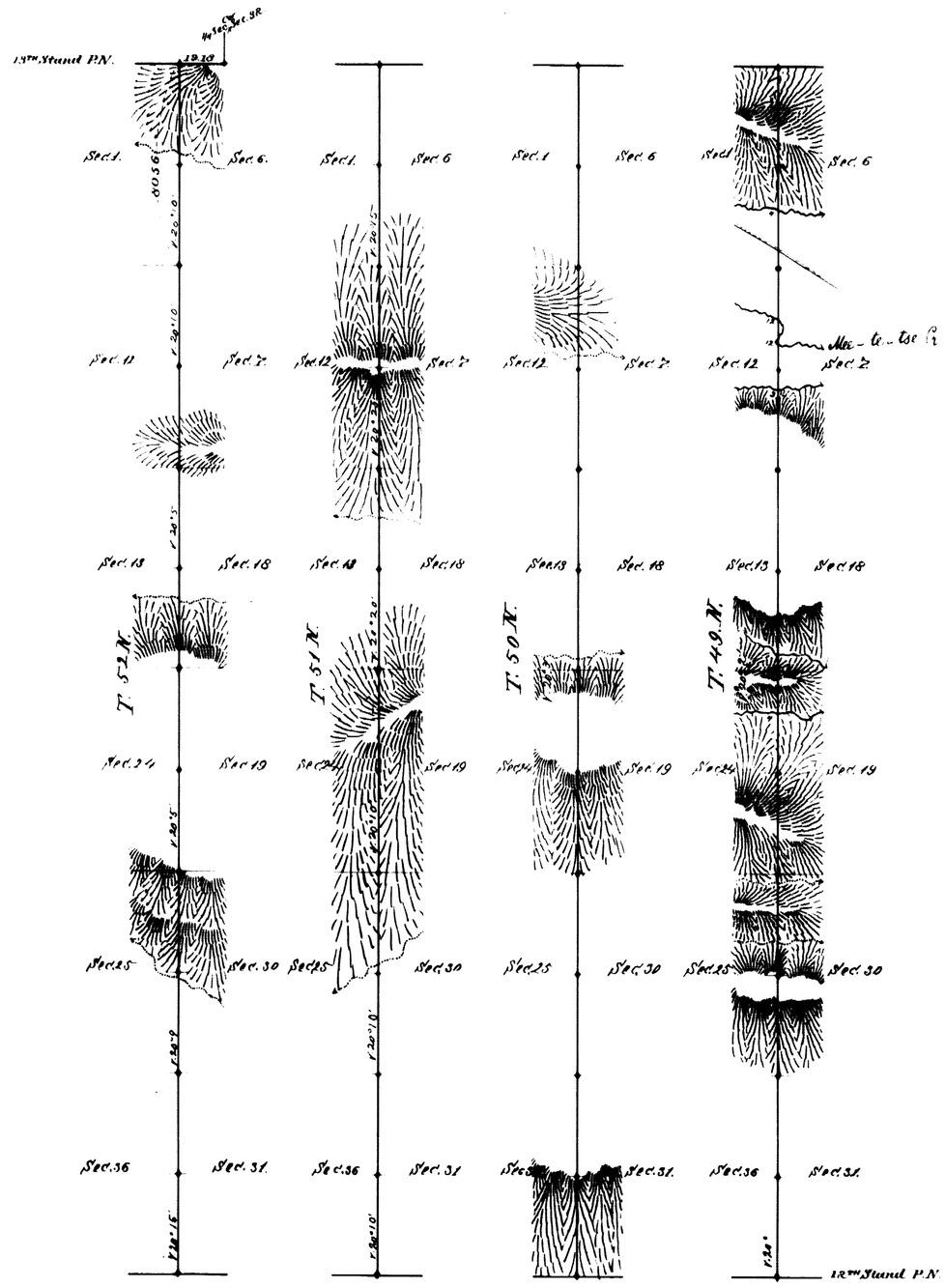

Surveys Designated	By whom Surveyed	Date of Contract	Amount of Surveys	When surveyed
12th Auxil. M. W.	M. H. Proctor	July 11, 1882	24 mi 00 ch 56 th	May 11, 12, 14, 15, 1883
Connections	" " "		19 19	15

I hereby certify that the above diagram of the 12th A. M. W. along the W. Bdy. of Tps. 49, 50, 51 and 52 N. R. 100 W. of the 6 Pr. Mer. Wyo. Terr. is strictly conformable to the field notes thereof on file in this office which have been examined and approved
Surveyor General's office
Cheyenne Wyo. March 11, 1884

Edw. C. David
Surveyor General

2076

EXTERIOR LINES

Scale 3 miles to 1 inch.

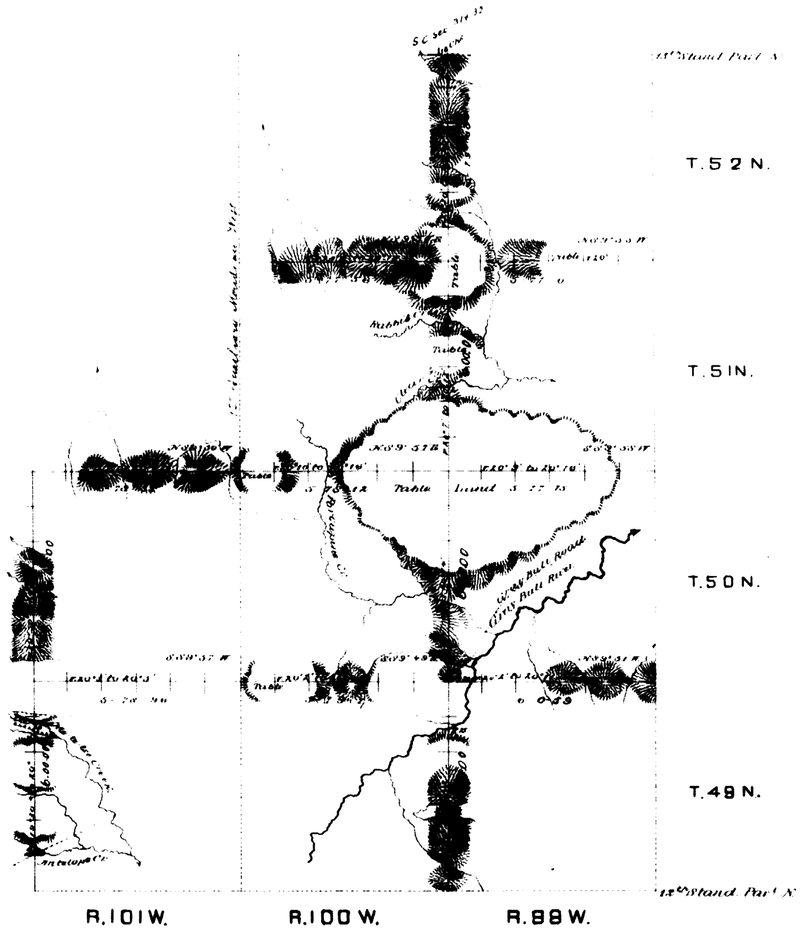

Survey designated.	By whom surveyed.	Date of contract.	Amount of Survey Mls.	Chs.	Lks.	When surveyed.
Exterior Lines.	W. H. Proctor.	July 11, 1882	83	66	98	May 17-30, 1883.
Connections	" "	" "		18	00	" "

The above diagram of the Exterior Lines of Tps. 49, 50, 51 & 52 N. Rs. 99 & 100 W., & Tps. 49 & 50 N. R. 101 W., of the 6th P.M. Wyo. Ter., is strictly conformable to the field notes of the survey on file in this Office, which have been examined and approved.

Surveyor General's Office,
Cheyenne Wyo. March 11th 1884.

John C. Lacey
Sur. Genl.