3362

Resurvey Township No. 50 North Range No. 101 West of the 6th Principal Meridian Wyoming

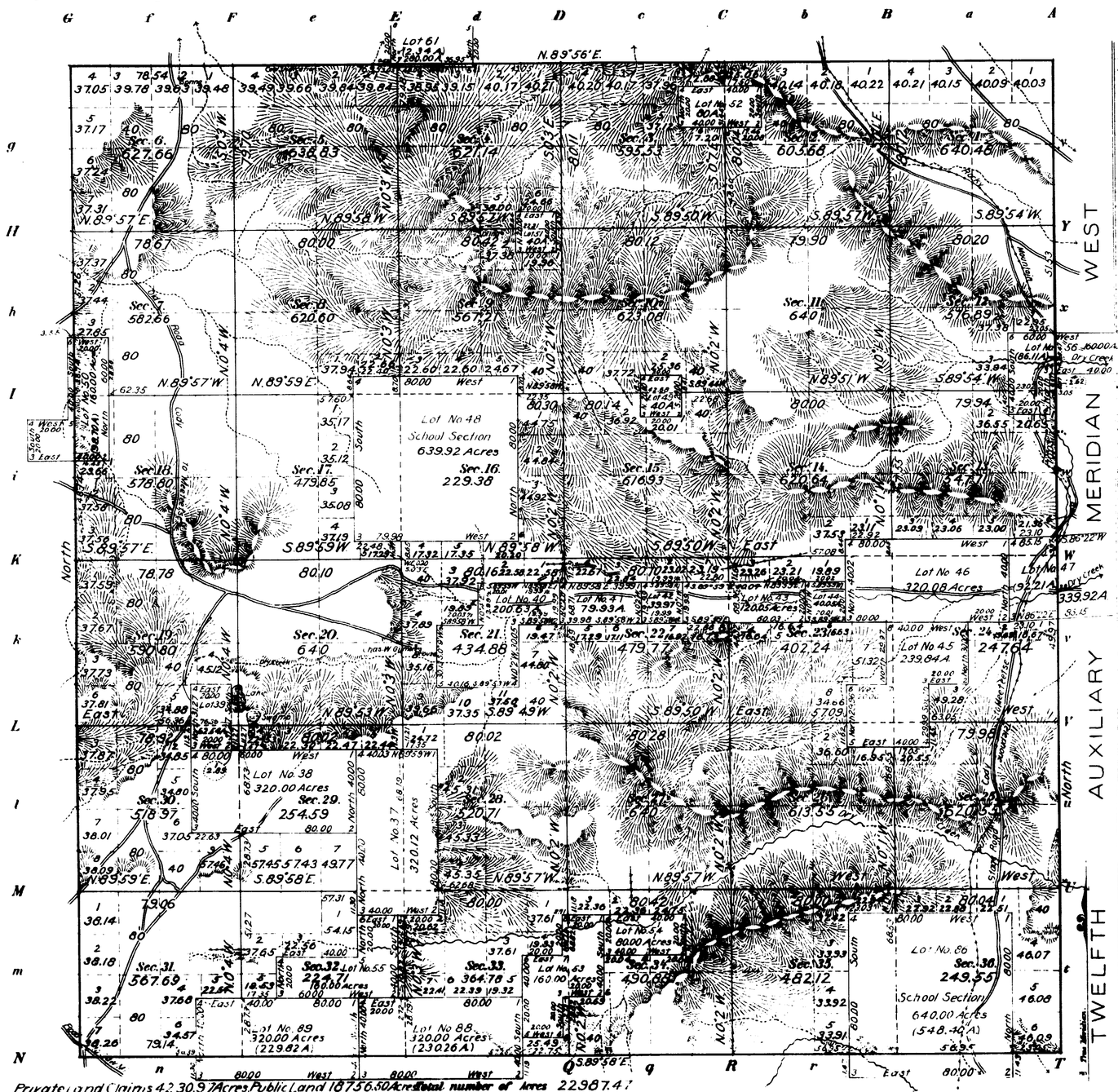

Private	Land	Claims
	Areas	
	Total	in Township
37	320.12 Acres	320.12 Acres
38	320.00 "	320.00 "
39	62.54 "	62.54 "
40	200.63 "	200.63 "
41	79.93 "	79.93 "
42	39.97 "	39.97 "
43	120.05 "	120.05 "
44	40.05 "	40.05 "
45	239.84 "	239.84 "
46	320.08 "	320.08 "
47	339.92 "	92.21 "
48	639.92 "	639.92 "
49	40.00 "	40.00 "
50	160.00 "	98.70 "
51	40.00 "	40.00 "
52	80.00 "	80.00 "
53	160.00 "	160.00 "
54	80.00 "	80.00 "
55	160.00 "	160.00 "
56	160.00 "	86.11 "
61 (51-101)	280.00 "	2.34 "
86 (49-101)	640.00 "	548.40 "
88 (49-101)	320.00 "	230.26 "
89 (49-101)	320.00 "	229.82 "
	Total	4230.97 Acres.

Latitude 44°15'N.
Longitude 109°03'W.
Mag. Decl. 18°00'E.

Private Land Claims 4230.97 Acres Public Land 18756.50 Acres Total number of Acres 22987.47

Surveys Designated	By Whom Surveyed	Date of Contract No.	Amount of Surveys M.	Ch.s	Lk.s	When Surveyed
Resurvey Township lines	Brunt & Utterbo	304 May 27.1905	23	77	68	August 1-16.1905
Resurvey Subdivisions	" "	" " "	57	48	45	Oct. 4 - Oct. 14.1905
Private Land Claims	" "	" " "	68	63	38	Sept. 20 - Oct. 3.1905
Connections	" "	" " "	5	43	90	Oct. 4 - Oct. 4.1905

The above Map of Resurvey of Township No. 50 North of Range No. 101 West of the 6th Principal Meridian Wyoming is strictly conformable to the field notes of the resurvey thereof on file in this Office which have been examined and approved.

Surveyor General's Office.
Cheyenne, Wyoming, Jan. 5. 1907.

Sur. Gen.

Resurvey accepted by the acting Commissioner in his letter E April 20. 1907. Triplicate plat forwarded to Lander Land Office [illegible] 1907.

2078 A

50-101

36

71
See 71-a.

3363

(4-675a)

Supplemental Plat of Resurvey Township No. 50 North, Range No. 101 West of the 6th Principal Meridian, Wyoming.

Lots segregated by the original public survey.

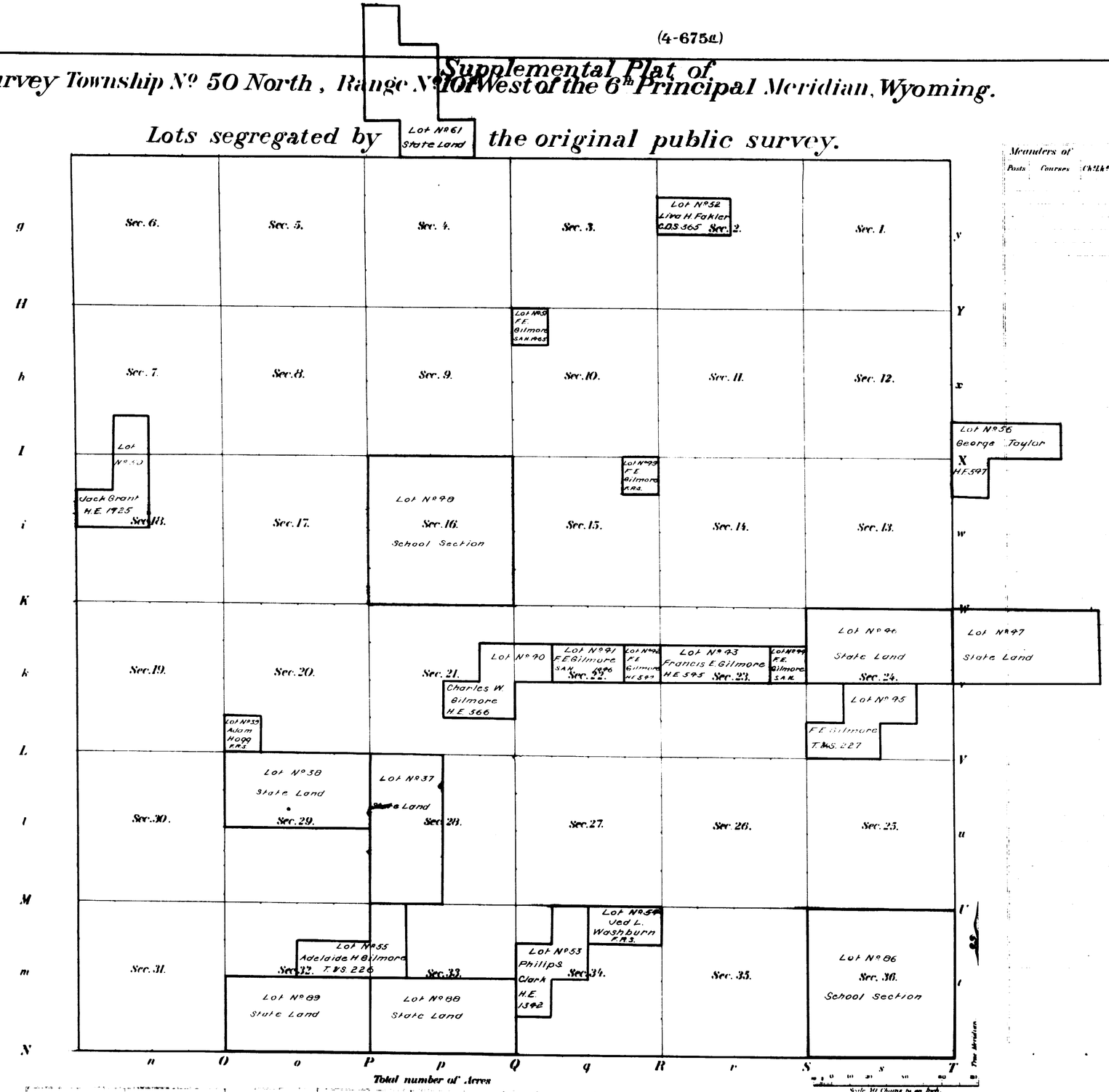

Index	
Lot No.	Sec.
37	28
38	29
39	20
40	21 & 22
41	22
42	22
43	23
44	23
45	24
46	24
47	19
48	16
49	15
50	7 & 18
51	10
52	2
53	34
54	34
55	32 & 33
56	7 & 18
61	33
86	36
88	33
89	32

T. 50 N., R. 100 W.
T. 50 N., R. 100 W.
T. 51 N., R. 101 W.

Surveys Designated	By Whom Surveyed	Date of Contract	Amount of Surveys M.	Ch's	Lk's	When Surveyed
Township lines						
Subdivisions		No.				
Private Land Claims	Prurt & Utterback	304 May 27, 1905	68	63	38	Sept 21 Oct 3 1905

Supplemental

The above Map of Township No. 50 North of Range No. 101 West of the 6th Principal Meridian, Wyoming, showing lots segregated by the original public survey, is strictly conformable to the field notes of the survey thereof on file in this office, which have been examined and approved.

Surveyor General's Office.
Cheyenne, Wyoming January 11, 1907

Alphens Hanson
Sur. Gen.

V.A.W. copy

THE NORRIS PETERS CO. LITHO. WASHINGTON, D.C.

2075 L

50-101

3364 (4-675a)

Supplemental Plat

Resurvey Township Nº 50 North, Range Nº 101 West of the Sixth Principal Meridian, Wyoming

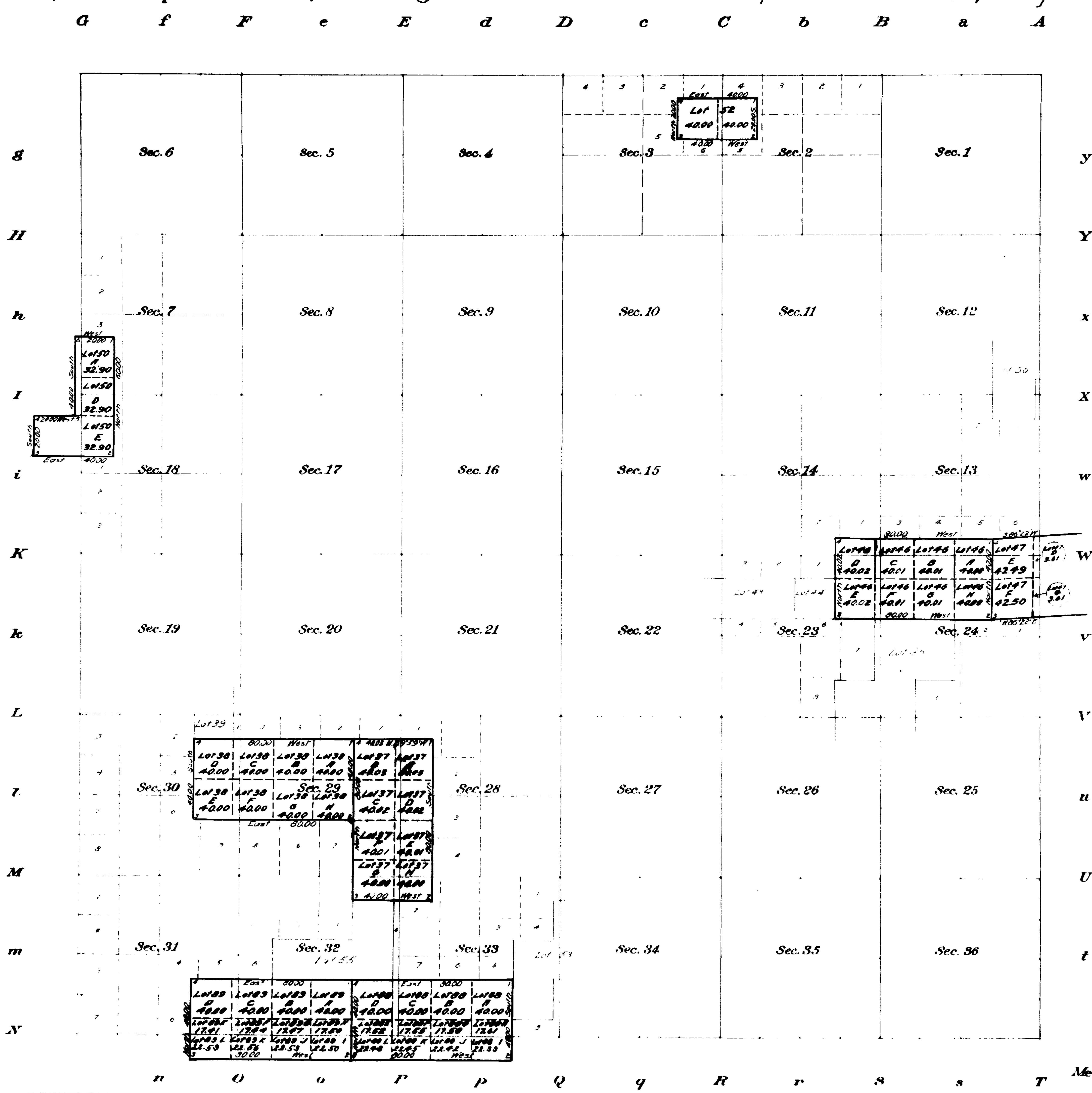

Office of U.S. Surveyor General,
Cheyenne, Wyoming.
September 13, 1911

This Supplemental Plat, showing subdivision of tracts of resurvey of T. 50 N., R. 101 W. survey and plat approved January 5, 1907, into their original legal subdivisions or aliquot parts, is hereby approved

Stephen P. Hanson (signature)
Surveyor General

Areas in Acres.
Public Land
Indian Reservation
Indian Allotments
Mineral Claims
Water Surface

Total Area

0 10 20 40 80

Scale 40 Chains to an inch

Mean Magnetic Declination

Surveys Designated.	By Whom Surveyed.	Contract No.	Contract Date	Amount of Surveys Mls.	chs.	lks.	When Surveyed. Begun.	Completed.

The above map of Township No. Range No of the Meridian is strictly conformable to the field notes of the survey thereof on file in this office, which have been examined and approved.

U.S. Surveyor General's Office,

Surveyor General.

2078 C.

[illegible]

50-101.

3361

TOWNSHIP No. 50 NORTH. RANGE No. 101 WEST of the 6TH Principal MERIDIAN.

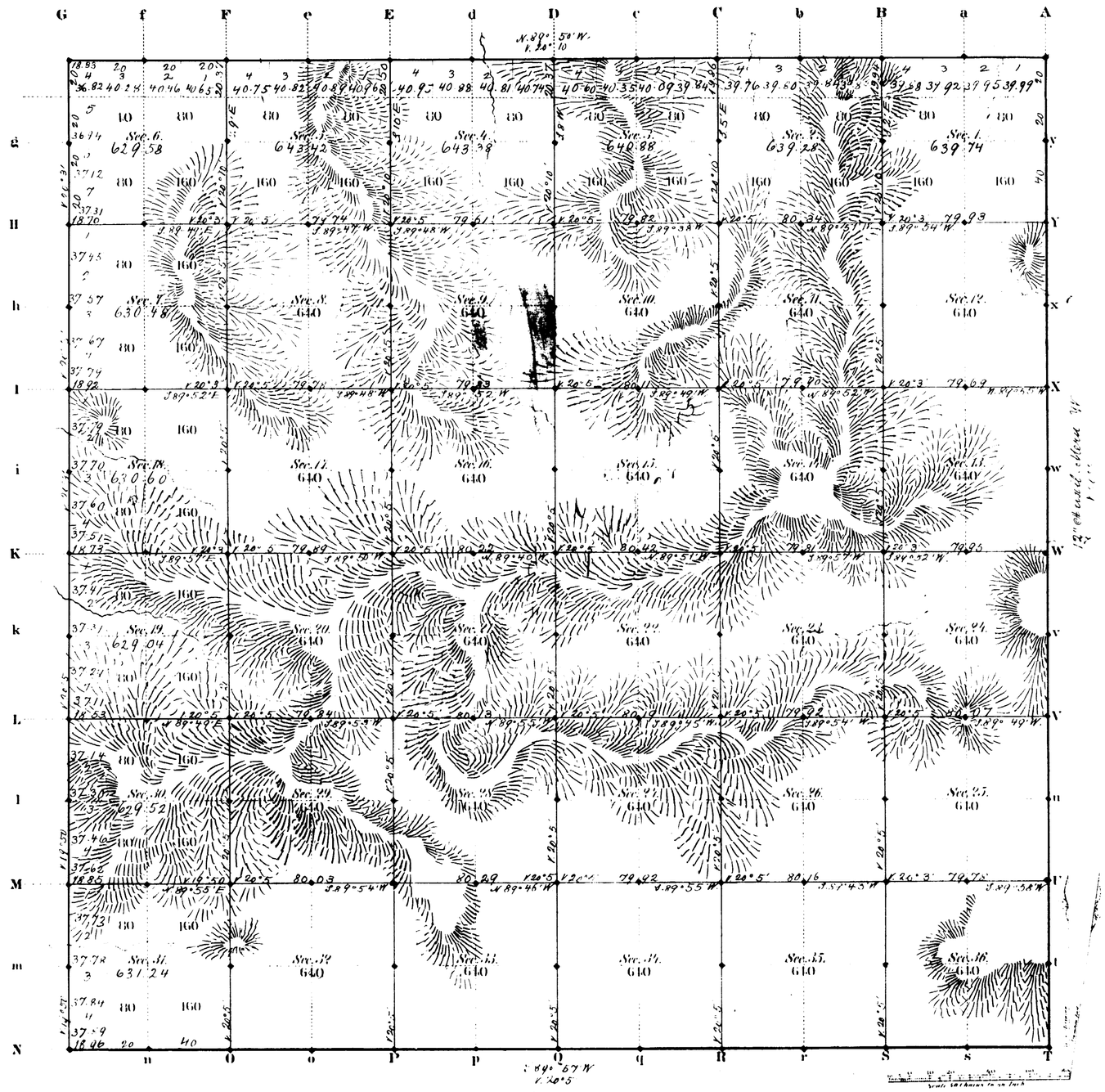

Total number of Acres 22487.16

Surveys Designated	By Whom Surveyed	Date of Contract	Amount of Surveys Mls	Chs	Lks	When Surveyed	Magnetic Declination
Township lines	W. H. Crocker	July 11, 1882	17	77	29	May 28 30, 1883	20° 5' East
Subdivisions	" "	" "	59	74	14	May 31 June 5 1883	20° 5' " "
Connections 12th Guide Mer.	" "	" "	6	00	00	May 12, 1883	

The above Map of Township No. 50 North Range No. 101 West of the Sixth Principal Meridian Wyoming Territory is strictly conformable to the field notes of the survey thereof on file in this Office, which have been examined and approved.

Surveyor General's Office, Edw. C. David, Sur. Genl.

Cheyenne Wyoming March 11th 1884

A. Gast & Co. Lith. Mo.

2078

Lane 50-101

(26)

3473

47

EXTERIOR LINES

Scale 3 miles to 1 inch.

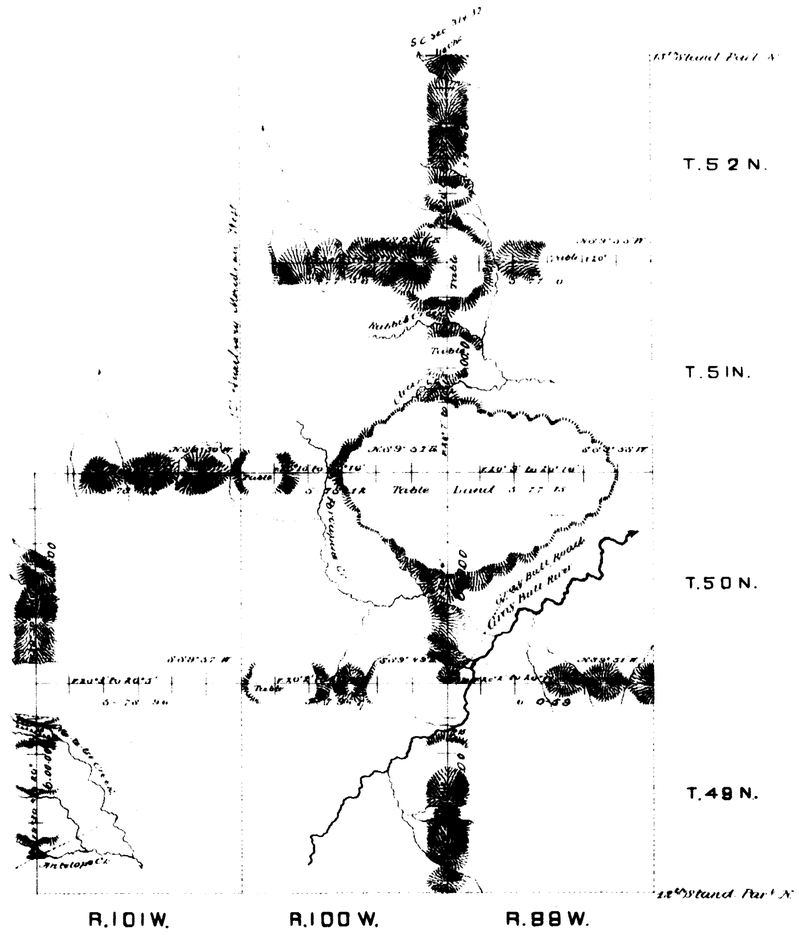

Survey Designated.	By whom surveyed.	Date of contract.	Amount of Survey Mls.	Chs.	Lks.	When surveyed.
Exterior Lines.	W. H. Proctor.	July 11, 1882	83	66	98	May 17-30, 1883.
Connections	" "	" "		18	00	" "

The above diagram of the Exterior Lines of Tps. 49, 50, 51 & 52 N. Rs 99 & 100 W., & Tps. 49 & 50 N. R. 101 W., of the 6th P.M. Wyo. Ter., is strictly conformable to the field notes of the survey on file in this Office, which have been examined and approved.

Surveyor General's Office,
Cheyenne Wyo. March 11th 1884.

John C. Davis
Sur. Genl.

2096

36

Indexed

61

4845

RESURVEY
TOWNSHIP EXTERIORS

Scale: 1 inch = 160 Chains

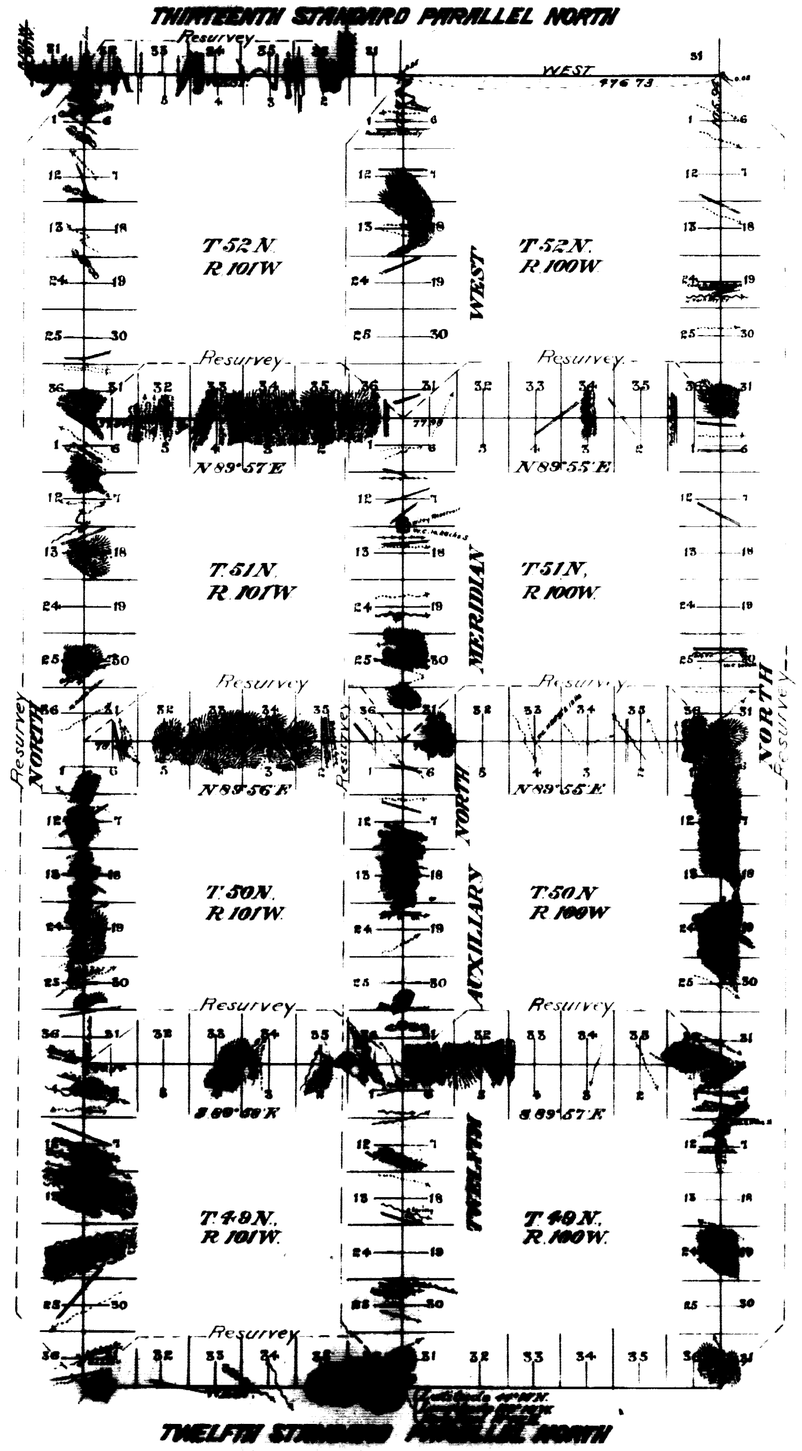

This Plat
of the Resurvey of the
Twelfth and Thirteenth Standard Parallels North through Range 101 West; the Twelfth Auxiliary Meridian West through Tps. 49, 50, 51 and 52 North, between Ranges 100 and 101 West; the West boundaries of Tps. 49, 50, 51 and 52 North, Range 101 West, the East boundaries of Tps. 49, 50, 51 and 52 North, Range 100 West; the North boundaries of Tps. 49, 50 and 51 North Range 100 West and the North boundaries of Tps. 49, 50 and 51 North Range 101 West of the Sixth Principal Meridian Wyoming, is strictly conformable to the field notes of the resurvey thereof by Samuel W. Brunt and Wilfred W. Utterback, U.S.D.S., under their Contract No. 304, dated May 27, 1905, which have been examined, approved and filed in this office.

U.S. Surv. Gen'l's Office
Cheyenne, Wyoming
January 5, 1907.

A. Gephew Hanson
U.S. Surv. Genl.

Table of Mileage

Surveys Designated	Amount Mls.	Chs.	Lks.	When Surveyed
Standard lines, resurveyed	36	27	72	July 14 Aug. 4 1905
Township " "	84	45	93	July 30, 1905 - April 28, 1906
Connections "	9	35	86	" " " " " "

2897

Resurvey accepted by the acting Commissioner in his letter E April 29, 1907

(26)

Indexed

3356

12th Auxiliary Meridian West

along W. Boundary of Tps 49, 50, 51 & 52 N. R. 100 W. of the 6th Pr. Mer. Wyo. Terr.
Magnet. Var. East. Scale 40 ⅌ to 1 inch.

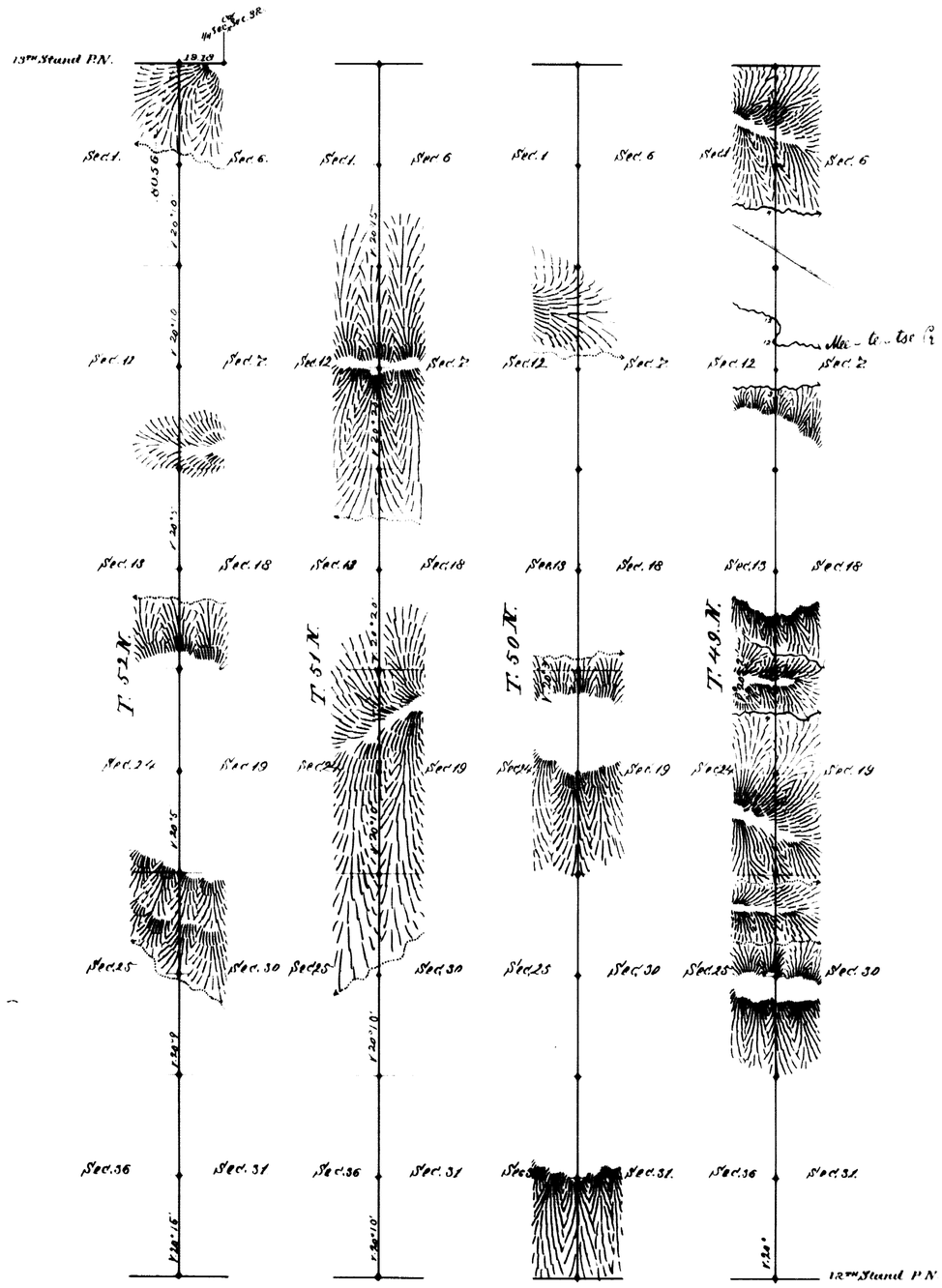

Surveys Designated	By whom Surveyed	Date of Contract	Amount of Surveys	When surveyed
12th Auxil. W.	M. H. Procter	July 11, 1882	24 00 56	May 11, 12, 14, 15, 1883
Connections	" " "		19 18	15

I hereby certify that the above diagram of the 12th A. M. W. along the W. Bdy. of Tps. 49, 50, 51 and 52 N. R. 100 W. of the 6 Pr. Mer. Wyo. Terr. is strictly conformable to the fieldnotes thereof on file in this office which have been examined and approved
Surveyor General's office
Cheyenne Wyo. March 11, 1884

Edw. C. David
Surveyor General

2076