37

(4-675a.)

3512

Resurvey Township No 50 North Range No 102 West of the Sixth Principal Meridian Wyoming

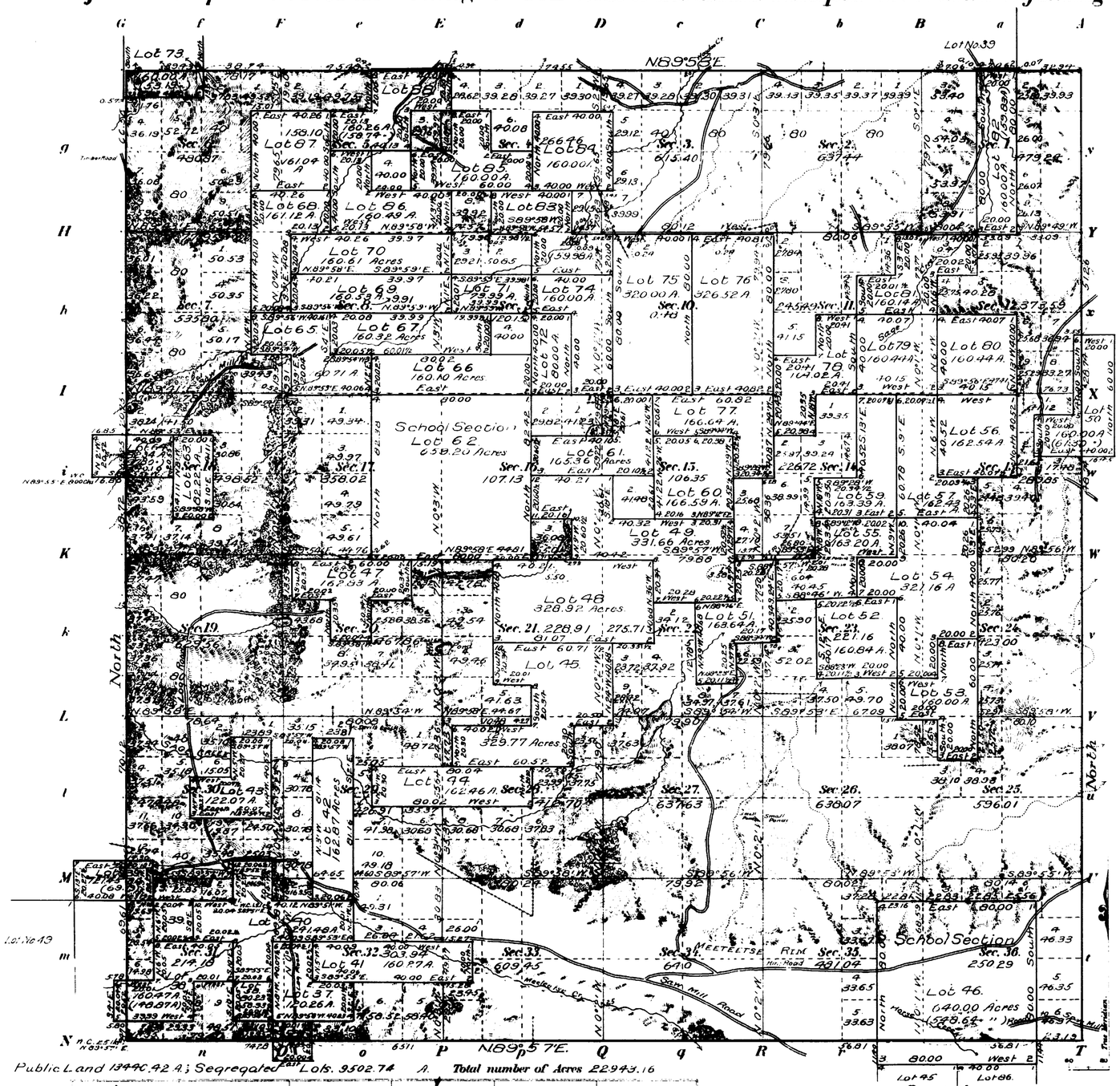

Meanders of

Posts	Courses	Ch's Lks	Posts	Courses	Ch's Lks	Posts	Courses	Ch's Lks

SEGREGATED LOTS

Number	Area Total	In Township
37	120.26 Acres	120.26 Acres
38	160.47	148.87
39	121.45	69.19
40	241.48	241.48
41	160.27	160.27
42	162.87	162.87
43	122.07	122.07
44	162.46	162.46
45	329.77	329.77
46	640.00	548.64
47	162.83	162.83
48	328.92	328.92
49	331.66	331.66
50 (50-101)	160.00	61.30
51	163.64	163.64
52	160.84	160.84
53	160.00	160.00
54	321.16	321.16
55	163.20	163.20
56	162.54	162.54
57	162.43	162.43
58	80.23	58.93
59	163.39	163.39
60	166.59	166.59
61	165.96	165.96
62	659.20	659.20
63	82.22	82.22
64	82.34	47.80
65	160.71	160.71
66	160.10	160.10
67	160.32	160.32
68	161.12	161.12
69	160.53	160.53
70	160.61	160.61
71	79.99	79.99
72	80.00	80.00
73 (51-102)	160.00	53.13
74	160.00	160.00
75	320.00	320.00
76	326.52	326.52
77	166.64	166.64
78	164.02	164.02
79	160.44	160.44
80	160.44	160.44
81	160.14	160.14
82	160.00	159.83
83	159.98	159.98
84	160.00	160.00
85	160.00	160.00
86	160.49	160.49
87	161.04	161.04
88	160.26	158.74
	Total	9502.74

Latitude 44° 15' N.
Longitude 109° 03' W.
Mag. Decl. 18° 18' E.

Surveys Designated	By Whom Surveyed	Date of Contract No.	Amount of Surveys M.	Ch's	Lks	When Surveyed
Resurvey N. W. and S. Township lines	Hoffman and Crudenberg	305	May 27, 1905	17	77	57 Oct. 14, 1905-May 23, 1906
Resurvey Subdivisions	" "	"	"	52	47	76 July 17-Aug 1, 1906
Connections	" "	"	"	4	49	05 " " "
Segregated Lots	" "	"	"	139	69	55 June 17-July 14 "
East Boundary	Brunt and Ulterbuck	304	May 29, 1905	6	00	00 August 13-14, 1905

The above Map of Township 1.N 50 North of Range 1.W 102 West of the Sixth Principal Meridian Wyoming is strictly conformable to the field notes of the Survey thereof on file in this Office, which have been examined and approved.

Surveyor Generals Office. H. Clark, Sur. Gen.
Cheyenne, Wyoming, August 8, 1907.

Plat accepted by the Secretary of the Interior "E" November 13, 1907. Duplicate Plat forwarded to Land Office January 17, 1908.

50-102

2103-H

37

4-a

3513

(4-675a)

Supplemental Plat

Resurvey Township No. 50 North, Range No. 102 West of the Sixth Principal Meridian, Wyoming.



INDEX TO SEGREGATED LOTS.								
Resurvey			Original Survey.					
No.	Area Total	Area In Township	T.	R.	Sec.	Subdivision.	Entry	Entryman.
39A.	81.28	29.02	50	102	30	S^2SW^4	F.R.S.	Louis G Phelps
39B	40.17	40.17	"	"	31	NW^4NE^4	F.R.S.	" " "
58A.	40.15	40.15	50	102	32	NW^4SW^4	F.R.S.	" " "
58B	40.08	18.78	"	"	"	SE^4SW^4	F.R.S.	" " "

Office of U.S. Surveyor General,
Cheyenne, Wyoming
March 26, 1910

This Supplemental Plat of Lots No. 39 and No. 58, T50N, R102W, is strictly conformable to the field notes of the public survey and is hereby approved.

Alphens R Hanson
Surv. Gen'l.

Areas in Acres.
Public Land
Indian Reservation
Indian Allotments
Mineral Claims
Water Surface
Total Area

0 10 20 40 80

Scale 40 Chains to an inch

Mean Magnetic Declination

Surveys Designated.	By Whom Surveyed.	Contract No.	Contract Date	Amount of Surveys Mls.	chs.	lks.	When Surveyed. Begun.	Completed.

The above map of Township No. Range No of the Meridian is strictly conformable to the field notes of the survey thereof on file in this office, which have been examined and approved.

U.S. Surveyor General's Office,

Surveyor General.

2103-B

Accepted [illegible] 1/10.

50-102

[illegible] 1/10.

37

4-b

3514

(4-675a)

Supplemental Plat

Resurvey Township No. 50 North Range No. 102 West of the Sixth Principal Meridian, Wyoming.

G f F e E d D c C b B a A

g Sec. 6 Sec. 5 Sec. 4 Sec. 3 Sec. 2 Sec. 1 y

H Y

h Sec. 7 Sec. 8 Sec. 9 Sec. 10 Sec. 11 Sec. 12 x

I X

i Sec. 18 Sec. 17 Sec. 16 Sec. 13 w

K W

k Sec. 19 Sec. 20 Sec. 21 Sec. 22 Sec. 23 Sec. 24 v

L V

l Sec. 30 Sec. 29 Sec. 28 Sec. 27 Sec. 26 Sec. 25 u

M U

m Sec. 31 Sec. 32 Sec. 33 Sec. 34 Sec. 35 Sec. 36 t

N

n O o P p Q q R r S s T

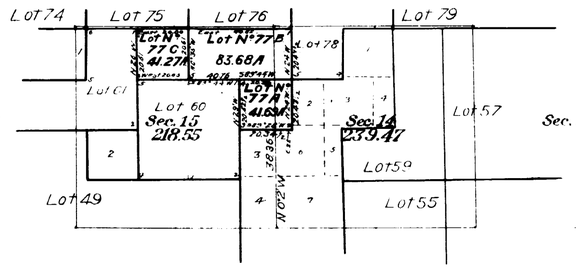

INDEX TO SEGREGATED LOTS.

Resurvey.			Original Survey					
No.	Area. Total	Area. In Township	T.	R.	Sec.	Subdivision	Entry	Entryman
77A	4169	4169	50	102	14	SE¼NW¼	T&S Cash No. 270	Chas. Blackstone.

Office of U.S. Surveyor General,
Cheyenne, Wyoming.
May 28, 1910.

This Supplemental Plat of Lots No. 77A, No. 77B, No. 77C, T. 50N, R. 102W. is strictly conformable to the field notes of the public survey and is hereby approved.

Alpheus P. Hanson
Surv. Genl.

Areas in Acres.

Public Land	13565.37
Segregated Lots.	9377.79
Indian Allotments	
Mineral Claims	
Water Surface	
Total Area	

True Meridian

0 10 20 40 80

Scale 40 Chains to an inch

Mean Magnetic Declination

Surveys Designated.	By Whom Surveyed.	Contract No.	Contract Date	Amount of Surveys Mls.	chs.	lks.	When Surveyed. Begun.	Completed.

The above map of Township No. Range No of the Meridian is strictly conformable to the field notes of the survey thereof on file in this office, which have been examined and approved.

U.S. Surveyor General's Office,

Surveyor General.

2103-C

Accepted by the Gen. Commissioner in his letter E June 7, 1910. Tracing plat forwarded to the Lander Land Office June 3, 1910.

50-102

37 accession no. 3515

(4-675a)

4 c

Supplemental Plat of Lot 45
Resurvey Township No. 50 North, Range No. 102 West of the Sixth Principal Meridian, Wyoming.

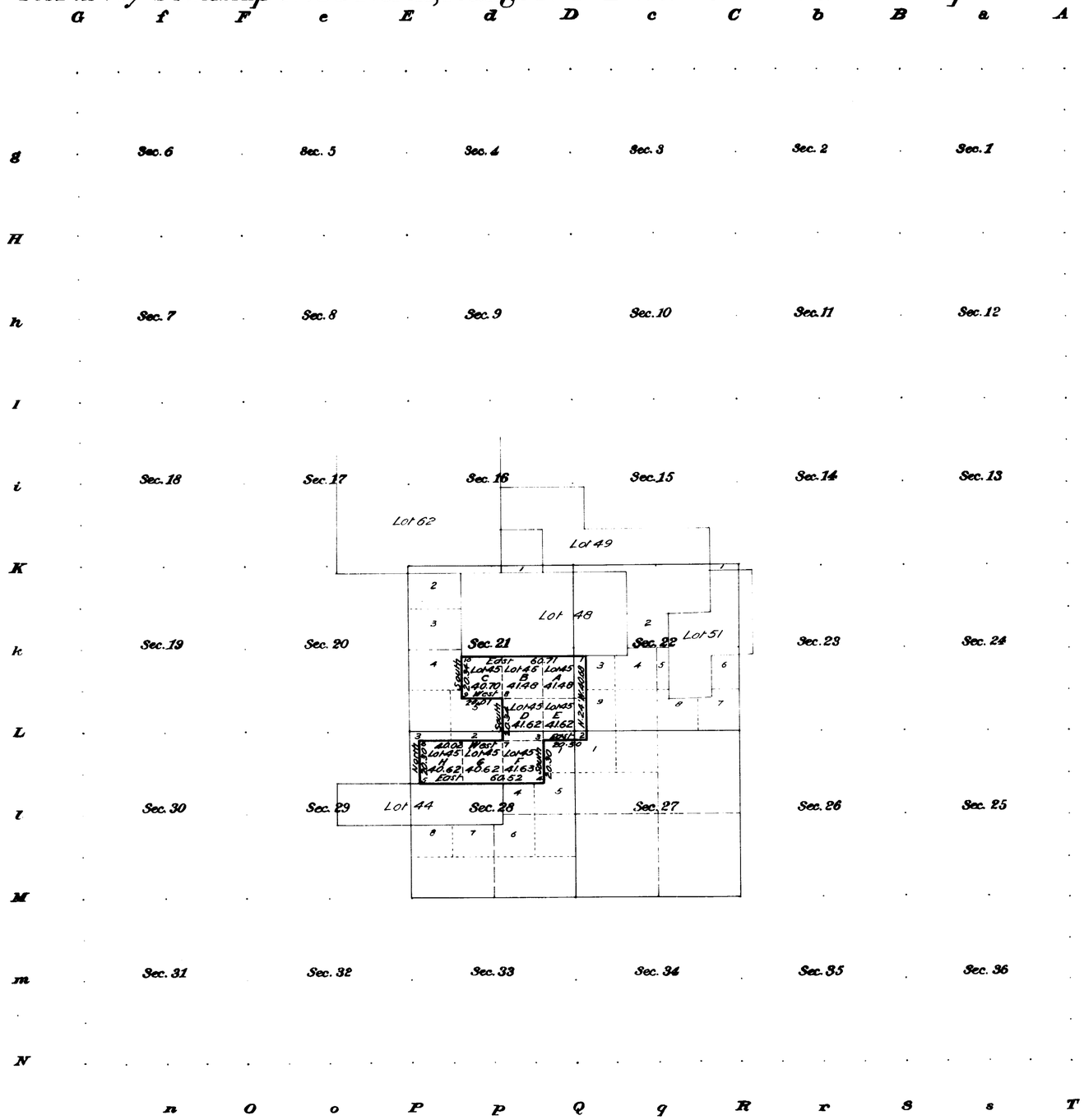

I certify that this supplemental plat of Lot 45, Resurvey T50N, R102W, 6 P.M. approved August 8, 1907, is prepared in accordance with instructions in General Land Office Letter "E" dated July 17, 1911, for the purpose of securing a legal designation for those parts of said lot 45, covered by Lander H.E. 02213 of Rodney S. Preator dated March 1, 1909.

U.S. Surveyor General's Office
Cheyenne, Wyoming
October 2, 1911

Stephen P. Hanson
Surveyor General

Areas in Acres.	
Public Land	
Indian Reservation	
Indian Allotments	
Mineral Claims	
Water Surface	
Total Area	

Scale 40 Chains to an inch

Mean Magnetic Declination _____

Surveys Designated.	By Whom Surveyed.	Contract No.	Contract Date	Amount of Surveys Mls.	chs.	lks.	When Surveyed. Begun.	Completed.

The above map of Township No. _____ Range No _____ of the _____ Meridian _____ is strictly conformable to the field notes of the survey thereof on file in this office, which have been examined and approved.

U.S. Surveyor General's Office, _____

_____
Surveyor General.

MHBG

2103-D

Accepted by the Gen. Commissioner in his letter "E" Oct 12, 1911.
Triplicate received by the Lander Land Office Oct 26, 1911.

50-102

37

4-d

3516

(4-675a)

Supplemental Plat of Lot 40

Resurvey Township No. 50 North, Range No. 102 West of the Sixth Principal Meridian, Wyoming

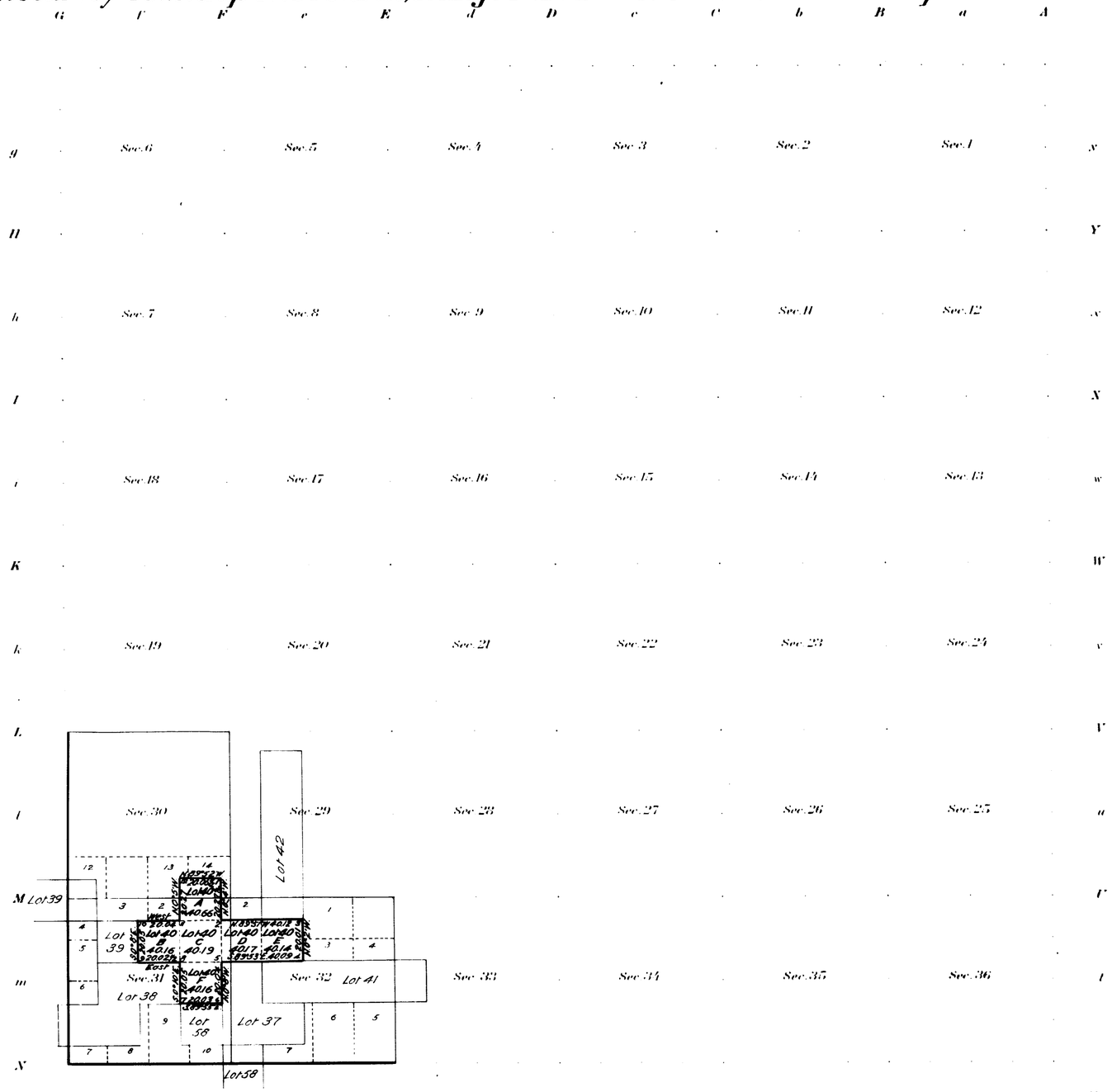

I certify that this supplemental plat of Lot 40, Resurvey T. 50 N., R. 102 W., 6th P.M. approved August 8, 1907, is prepared in accordance with instructions in General Land Office Letter "E" dated November 27, 1911, for the purpose of securing a legal designation for those parts of said Lot 40 covered by Lander H.E. 03944 Stanley J. Loomis and H.E. 05311 Edward Conia.

U.S. Surveyor General's Office,
Cheyenne, Wyoming,
December 7, 1911

Stephen C. Hannon
Surveyor General

Areas in Acres	
Public Land	
Indian Reservation	
Indian Allotments	
Mineral Claims	
Water Surface	
Total Area Lot 40	241.48
Total Area	

Scale 40 Chains to an inch

Mean Magnetic Declination

Surveys Designated	By Whom Surveyed	Contract No.	Contract Date	Amount of Surveys Mls.	chs.	lks.	When Surveyed Begun	Completed

The above map of Township No. Range No. of the Meridian is strictly conformable to the field notes of the survey thereof on file in this office, which have been examined and approved

U.S. Surveyor General's Office.

Surveyor General.

M.H.B.

2103-E

This plat approved and accepted by the Hon. Commissioner in his letter of Dec 23 1911 Triplicate forwarded to Lander Land Office Dec 1911

50-102

37

4-e

3517 (4-675a)

Supplemental Plat

Resurvey Township No. 50 North, Range No. 102 West of the Sixth Principal Meridian, Wyoming

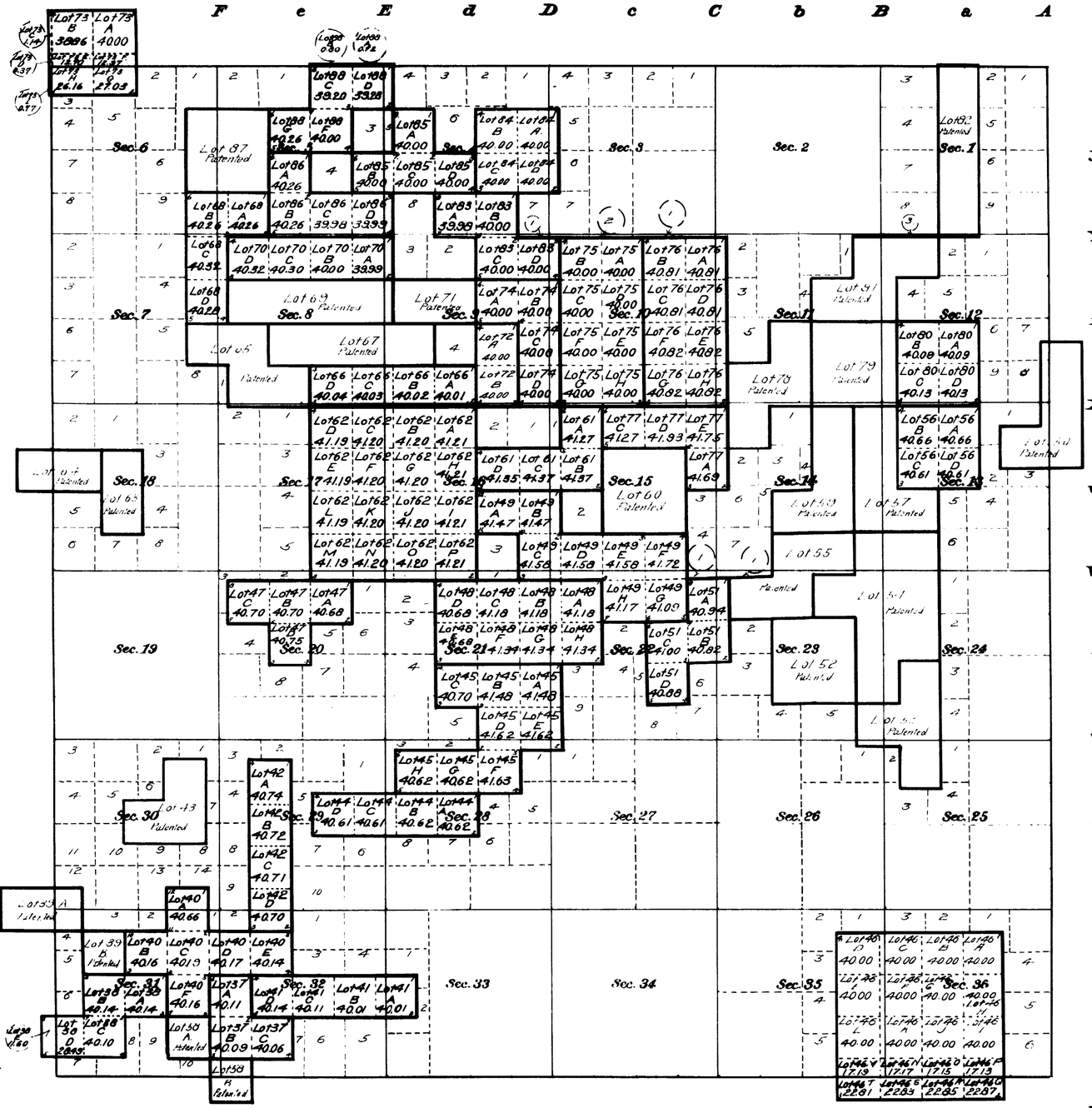

Office of U.S. Surveyor General
Cheyenne, Wyoming
January 23, 1912.

This Supplemental Plat, showing subdivision of tracts of resurvey of T 50 N., R 102 W. survey and plat approved August 8, 1907, into their original legal subdivisions or aliquot parts, is hereby approved

Stephens, P. Norman

Surveyor General.

Areas in Acres.	
Public Land	
Indian Reservation	
Indian Allotments	
Mineral Claims	
Water Surface	
Total Area	

Scale 40 Chains to an inch

Mean Magnetic Declination

Surveys Designated.	By Whom Surveyed.	Contract No.	Contract Date	Amount of Surveys Mls.	chs.	lks.	When Surveyed. Begun.	Completed.

The above map of Township No. ____ Range No ____ of the ____ Meridian ____ is strictly conformable to the field notes of the survey thereof on file in this office, which have been examined and approved.

U.S. Surveyor General's Office, ____

Surveyor General.

2102-F

Accepted by the Commissioner in his letter
dated July 14, 1912
Entered on proper tract book in Land Office
July 20, 1912

50-102

37

5

3518

Supplemental Plat.

Index to segregated lots.

Resurvey Township No. 50 North, Range No. 102 West of the Sixth Principal Meridian, Wyoming.

Contract No. 305. Hoffman and Cratsenberg, May 27, 1905.

Resurvey		Original Survey				Entry		
Lot No.	Area	T.	R.	Sec.	Subdivision	Kind	No.	Entryman
37	120.26	50	102	32	SE¼NW¼NW¼SE¼ & NE¼SW¼	H	1355	Homer Hickson
38	160.47	"	"	31	S½NE¼ & NW¼SE¼ & NE¼SW¼	H	224	Thomas W. Fisher
39	121.45	"	"	30	S½SW¼	F.R.S.		Louis G. Phelps
"		"	"	31	NW¼NE¼	"	"	" " "
40	21.148	"	"	29	SW¼SW¼	D	623	Mary A. Sheets
"		"	"	31	NE¼NE¼	"	"	" " "
"		"	"	32	W½NW¼ SW¼NW¼ & NW¼NE¼	"	"	" " "
41	160.27	"	"	32	S½NE¼	H	671	Joseph Parkinson
"		"	"	33	S½NW¼	"	"	" "
42	162.87	"	"	29	W½NE¼ W½SE¼	S.L.		Wyoming
43	122.07	"	"	29	W½NW¼	T. & S.	288	Patrick E. Markham
"		"	"	30	SE¼NE¼	"	"	" "
44	162.46	"	"	28	S½NE¼ & S½NW¼	H	1548	Riley L. Brown
45	329.77	"	"	21	NE¼SE¼	D	869	Annie Allen
"		"	"	22	SW¼	"	"	" "
"		"	"	27	NW¼NW¼	"	"	" "
"		"	"	28	N½NE¼	"	"	" "
46	640.00	"	"	36	All	S.S.		Wyoming
47	162.83	"	"	20	N½NE¼ & SE¼NE¼	D	846	Raley McGhan
"		"	"	21	NW¼NW¼	"	"	" "
48	328.92	"	"	21	E½NE¼	D	850	Luzzette Blackstone
"		"	"	22	NW¼ & W½NE¼	"	"	" "
49	331.66	"	"	14	SW¼SW¼	D	872	Hanna B. Beck
"		"	"	15	N½SW¼ SE¼SW¼ & S½SE¼	"	"	" " "
"		"	"	22	NE¼NE¼	"	"	" " "
"		"	"	23	NW¼NW¼	"	"	" " "
50	160.00	"	101	7	SE¼SW¼	H	1725	Jack Grant
"		"	"	18	S½NW¼ & NE¼NW¼	"	"	" "
51	163.64	"	102	23	NE¼NW¼ S½NW¼ & NW¼SW¼	H	611	William T. Hogg
52	160.84	"	"	23	SE¼NE¼ & NE¼SE¼	D	227	Reubin W. Perkins
"		"	"	24	NW¼SW¼ & SW¼NW¼	"	"	" "
53	160.00	"	"	24	SE¼SW¼ & W½SE¼	H	878	Hyrum J. Williams
"		"	"	25	NW¼NE¼	"	"	" "
54	321.16	"	"	13	SE¼SW¼ & SW¼SE¼	D	216	Hilda Perkins
"		"	"	24	N½NW¼ SE¼NW¼ W½NE¼ & NE¼SW¼	H	428	Reuben W. Perkins
55	163.20	"	"	13	SW¼SW¼	"	"	" " "
"		"	"	14	SE¼SE¼	"	"	" " "
"		"	"	23	N½NE¼	"	"	" " "
56	162.54	"	"	13	NE¼	S.L.		Wyoming
57	162.43	"	"	13	E½NW¼ NE¼SW¼ & NW¼SE¼	D	217	Charles A. Perkins
58	80.23	"	"	32	NW¼SW¼ & SE¼SW¼	F.R.S.		Louis G. Phelps
59	163.39	"	"	13	W½NW¼ & NW¼SW¼	H	420	Jacob H. Middough
"		"	"	14	NE¼SE¼	"	"	" "
60	166.59	"	"	14	SW¼NW¼ & NW¼SW¼	T.S.	305	Hiram A. Allen
"		"	"	15	SE¼NE¼ & NE¼SE¼	"	"	" "
61	165.36	"	"	15	S½NW¼ & W½NE¼	D	587	Frank H. Paddelford
62	639.20	"	"	16	All	S.S.		Wyoming
63	82.22	"	"	18	SE¼NE¼ & NE¼SE¼	T.S.	303	Solon L. Wiley
64	82.24	"	"	18	SE¼NW¼ & SW¼NE¼	T.S.	304	Kate M. Wiley
65	160.71	"	"	8	S½SE¼ NW¼SE¼ & NE¼SW¼	H	368	Harvey Nichols
66	160.10	"	"	9	S½SE¼ & S½SW¼	D	842	John D. Kauffman
67	160.32	"	"	8	NE¼SE¼	D	788	Emma Eckard
"		"	"	9	N½SW¼ & NW¼SE¼	"	"	" "
68	161.12	"	"	5	SW¼SE¼ & SE¼SW¼	H	1319	Claud Morrison
"		"	"	8	E½NW¼	"	"	" "
69	160.53	"	"	8	S½NE¼	H	848	John P. Eckard
"		"	"	9	S½NW¼	"	"	" "
70	160.61	"	"	8	N½NE¼	H	1234	Edward O. Morrison
"		"	"	9	N½NW¼	"	"	" "
71	79.99	"	"	9	S½NE¼	T	421	John P. Eckard
72	80.00	"	"	10	W½SW¼	D	834	Gertrude Kauffman
73	160.00	"	"	6	Lots 1 & 2	D	895	Elmer D. Carter
"		51	"	31	S½SE¼	"	"	" "
74	160.00	50	"	10	E½SW¼ & S½NW¼	D	573	Harry D. Nichols
75	320.00	"	"	10	E½	S.L.		Wyoming
76	326.52	"	"	11	W½	S.L.		"
77	166.64	"	"	14	SE¼NW¼ No abstract for N½NW¼	T. & S.	270	Charles Blackstone
"		"	"	15	NE¼NE¼ " this	"	"	" "
78	164.02	"	"	11	E½SE¼ & SW¼SE¼ " "	H	1215	Frank H. Paddelford
"		"	"	14	NW¼NE¼	"	"	" "
79	160.44	"	"	12	SW¼	H	107	James R. McKenney
80	160.44	"	"	12	SE¼	S.L.		Wyoming
81	160.14	"	"	12	SW¼NW¼ E½NW¼ & NW¼NE¼	H	641	Glen L. Watkins
82	160.00	"	"	1	Lot 1 SE¼NE¼ & E½SE¼	H	502	Alex. W. Johnson
83	139.98	"	"	3	SW¼SW¼	D	574	Mary E. Eckard
"		"	"	4	SE¼SE¼	"	"	" "
"		"	"	10	N½NW¼	"	"	" "
84	160.00	"	"	3	S½NW¼ & N½SW¼	D	549	Charles S. Eckard
85	160.00	"	"	4	NE¼SW¼ SW¼NE¼ & N½SE¼	D	574	Ulysses G. Eckard
86	160.49	"	"	4	S½SW¼	D	784	John J. Cullen
"		"	"	5	E½SE¼	"	"	" "
87	161.04	"	"	5	SE¼NW¼ SW¼NE¼ NE¼SW¼ & NW¼SE¼	H	1322	Robert S. Eckard
88	160.26	"	"	4	Lots 3 & 4 & SW¼NW¼	D	422	" " "
"		"	"	5	SE¼NE¼	"	"	" "

This Supplemental Plat of the resurvey of T. 50 N. R. 102 W. being an index to the lots segregated and lotted by the original public survey, has been prepared in strict conformity to the field notes of the accepted resurvey on file in this office which have been examined and approved.

Surveyor General's Office,
Cheyenne, Wyoming,
August 8. 1907.

U.S. Surv. Gen'l.

2103-6

Resurvey received in the Assistant Commissioner's Office "E" November 13, 1907. Duplicate Plat forwarded to Land Office January 17, 1908.

50-102

2103H

3519

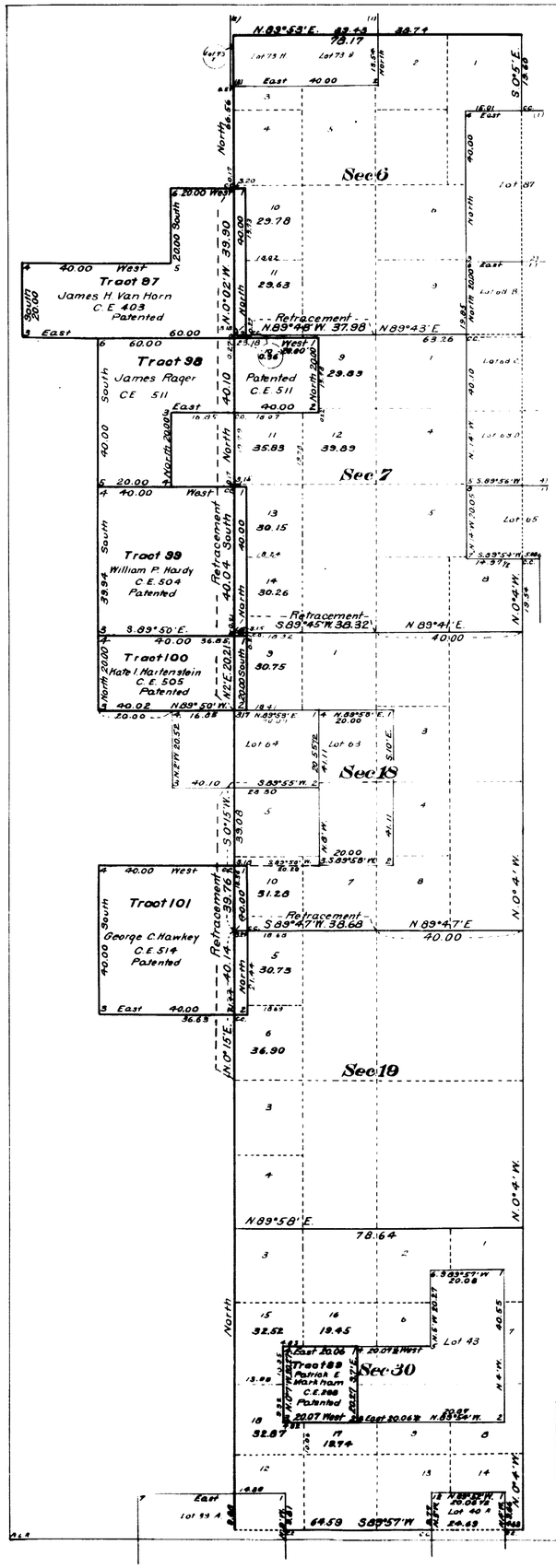

Supplemental Plat No. 7

Resurvey Township No. 50 North, Range No. 102 West of the Sixth Principal Meridian, Wyoming

Sections 6, 7, 18, 19 and 30 (according to plat approved, August 8, 1907)

Scale: 20 Chains to 1 Inch

INDEX TO SEGREGATED TRACTS								
Resurvey	Original Survey							
Tract No.	T	R	Sec.	Subdivisions	Entry Kind	Entry Number	Status in Land Office	Entryman
89	50	102	30	SW¼NE¼	C.E.	288	Patented	Patrick E. Markham
97	50	102	6	Lot 7 E½SW¼				
	50	103	1	SE¼SE¼	C.E.	403	Patented	James H. Van Horn
98	50	102	7	Lots 1 and 2				
	"	"		NE¼NW¼, NW¼NE¼	C.E.	511	Patented	James Rager
99	"	"	7	Lots 3 & 4, E½SW¼	C.E.	504	Patented	William P. Hardy
100	"	"	18	Lot 1, NE¼NW¼	C.E.	505	Patented	Kate I. Hartenstein
101	"	"	18	Lot 4, SE¼SW¼				
	"	"	19	Lot 1, NE¼NW¼	C.E.	514	Patented	George C. Hawkey

This Supplemental Plat of Sections 6, 7, 18, 19 and 30, Township No. 50 North, Range No. 102 West of the Sixth Principal Meridian, Wyoming, (Resurvey approved August 8 1907) showing necessary retracements of public survey lines, and segregation of Tract No. 89, and fractional lots created thereby, is prepared in strict conformity with office records and field notes of surveys executed by Emil Voigt, U.S. Transitman, under Supplemental Special Instructions, Group 10, Wyoming, dated December 16, 1914 and is hereby approved.

This plat also gives designations and areas to lots in Sections 6, 7, 18 and 19 made fractional by the intrusion of segregated Tracts Nos. 97, 98, 99, 100 and 101 into said sections.

For full details of the survey of said tracts, see Supplemental Plat Township No. 50 North, Range No. 103 West, approved this date.

U.S. Surveyor General's Office
Cheyenne, Wyoming
April 10, 1916

Charles L. Decker
Surveyor General

Surveys Designated	By Whom Surveyed	Group No.	Group Date	Amount of Surveys Mls	Chs.	Lks	When Surveyed Begun	Completed
Retracement Subdivisions	Emil Voigt	32	December 16, 1914	1	34	98	October 26, 1915	October 29, 1915
Connections	" "	"	" "		9	60	October 25, 1915	October 29, 1915
Segregated Tract No. 89	" "	"	" "	1	00	67	October 30, 1915	October 30, 1915

50-102

accepted by Comm'l July 17, 1916
Jane L. Decker Aug 26, 1916

Accession No 3520

Supplemental Plat No 8

Resurvey Township No 50 North Range No 102 West of the Sixth Principal Meridian Wyoming

Sec. 33, According to Plat approved August 8, 1907
Scale: 20 Chains to 1 Inch

Accepted August 27, 1917
G.L.O.

INDEX TO SEGREGATED TRACT								
No. Survey	Original Survey							
Tract No.	T	R	Sec.	Subdivisions	Entry Kind	Entry No.	Status in Land Office	Entryman
89	50	102	33	N½ SE¼	Cash	387	Patented	James Thompson

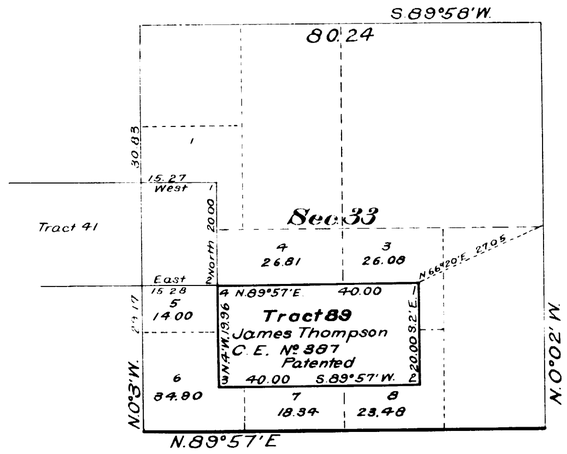

This Supplemental Plat of Sec. 33 Township No 50 North Range No 102 West of the Sixth Principal Meridian, Wyoming, (Resurvey approved August 8 1907) showing segregation of Tract No 89 and the fractional lots created thereby, is prepared in strict conformity with office records and the field notes of surveys executed by W. H. Clark U. S. Surveyor, under Supplemental Special Instructions Group No 25 Wyoming dated July 19, 1916, and is hereby approved.
U.S. Surveyor Generals Office
Cheyenne, Wyoming
March 28, 1917

Charles L. Decker
Surveyor General

Surveys Designated	By Whom Surveyed	Group No	Group Date	Amount of Surveys Mls	Chs	Lks	When Surveyed Begun	Completed
Segregated Tract Lines	W. H. Clark	25	July 19, 1916	1	39	96	Oct. 5, 1916	Oct. 5, 1916
Connections	" "	"	" " "		27	05	" "	" "

2103-1

Transfer Land 50-102
Dec 18 1917

35

TOWNSHIP No. 50 NORTH. RANGE No. 102 WEST of the 6th Principal MERIDIAN.

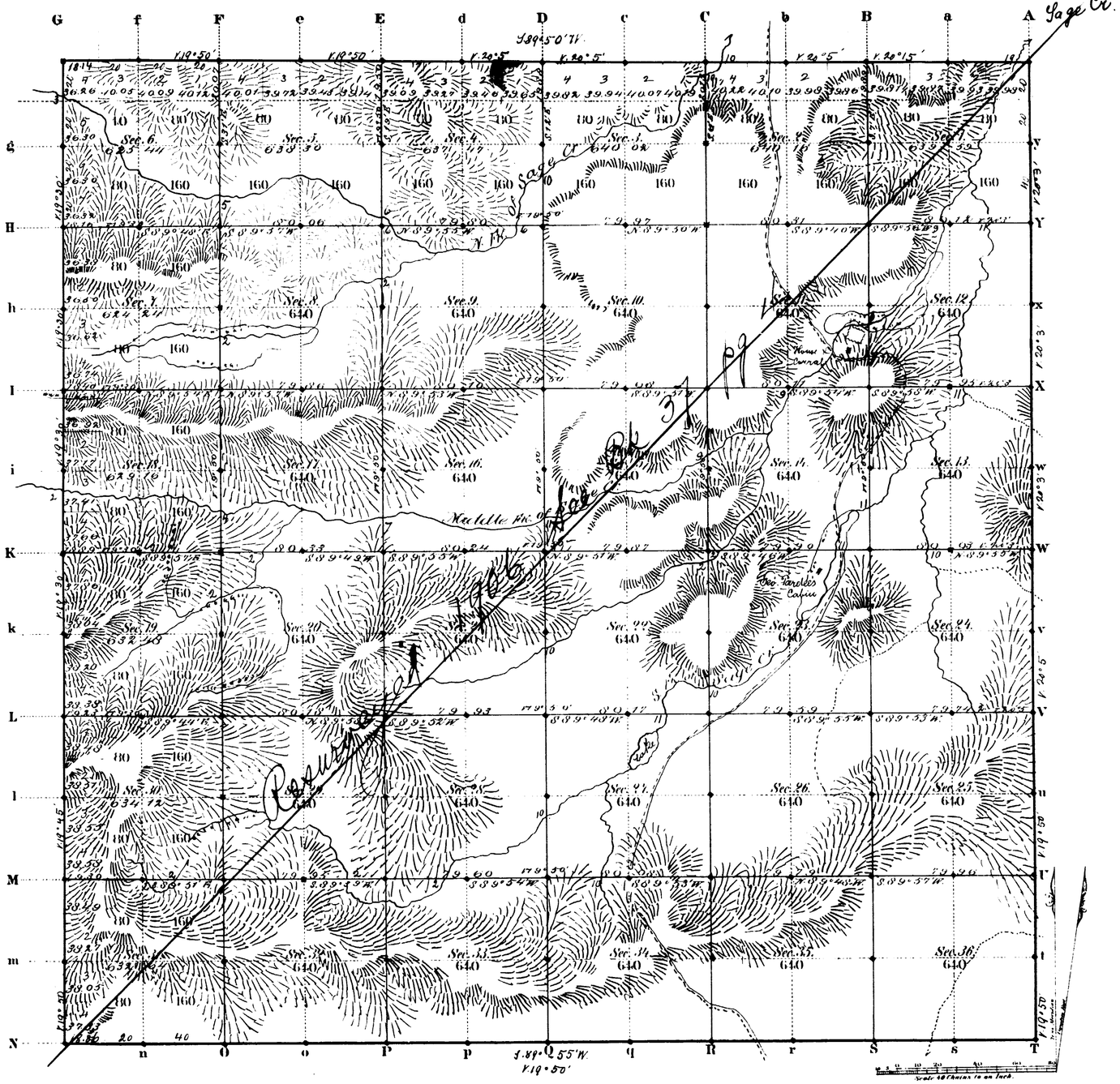

Total number of Acres 22 973.62

Surveys Designated	By Whom Surveyed	Date of Contract	Amount of Surveys Mls	Chs	Lks	When Surveyed	Magnetic Declination
Township lines	A. J. Burnham	July 16 1882	17	77	00	July 7 & 9, 1883	19° 45' East
Subdivisions	" "	" "	59	72	77	Sept 12-18, 1883	19° 50' " "
Connections							
E. Township	W. F. Prost	" " "	6	40	00	May 29, 1883	

The above Map of Township No. 50 North Range No. 102 West of the Sixth Principal Meridian Wyoming Territory is strictly conformable to the field notes of the survey thereof on file in this Office, which have been examined and approved.

Surveyor General's Office,
Cheyenne Wyoming
March 13th 1884

Edw. C. David
Sur. Genl.

A. Gast & Co. St. Louis Mo.

2103

(26)

3536

59

EXTERIOR LINES.

Magnetic Variation East. Scale 3 miles to 1 inch.



T. 52 N.

T. 51 N.

T. 50 N.

T. 49 N.

R. 103 W. R. 102 W. R. 101 W.

Surveys Designated	By Whom Surveyed	Date of Contract	Amount of Surveys Mi.	Ch.	Lks.	When Surveyed.
Exterior lines	H. J. Bunham	July 11th 1882	101	64	51	July 3-19 1883
Connections	" "	" "		38	51	" " "

I hereby certify that the above diagram of the Exterior lines of Tps 51 & 52, North, Rg 101 W., and Tps 49, 50, 51 & 52 N. Rgs 102 & 103 W. of the 6th P.M. Wyo. Ter. is strictly conformable to the field notes of the survey thereof on file in this Office, which have been examined and approved.

Surveyor General's Office
Cheyenne Wyoming
March 13th 1884

Edw. C. David Sur. Genl.

2106

37

Index E

4852

RESURVEY
TOWNSHIP EXTERIORS

Scale 1 inch = 160 Chains.



This Plat
of the Resurvey of
the Twelfth and Thirteenth Standard Parallels North through Ranges 102 and 103 West, the West boundaries of Tps 49, 50, 51 and 52, Ranges 102 and 103 West and the North boundaries of Tps 49, 50 and 51 North through Ranges 102 and 103 West of the Sixth Principal Meridian, Wyoming, is strictly conformable to the field notes of the resurvey thereof by

Walter E. Hoffman and Frank E. Cratsenberg U.S.D.S., under their Contract No. 305, dated May 27, 1905, which have been examined, approved and filed in this office.

U.S. Surv. Gen'l's Office
Cheyenne, Wyoming
August 8, 1907

Alphen P. Hanson
U.S. Surv. Gen'l.

Table of Mileage

Surveys Designated	Mile	Amount Chs	Lks	When Surveyed
Standard lines resurveyed	24	00	00	July 30, 1905 - June 6, 1906.
Township " "	84	45	17	Aug. 3, 1905 - June 12, 1906
Connections	9	87	10	" " " " " "

2904

Resurvey accepted by the Assistant Commissioner in the letter "S" Nov 13 1907.