40 accession no 2805

(4-675a)

35

Resurvey Township No 50 North, Range No 104 West of the Sixth Principal Meridian Wyoming

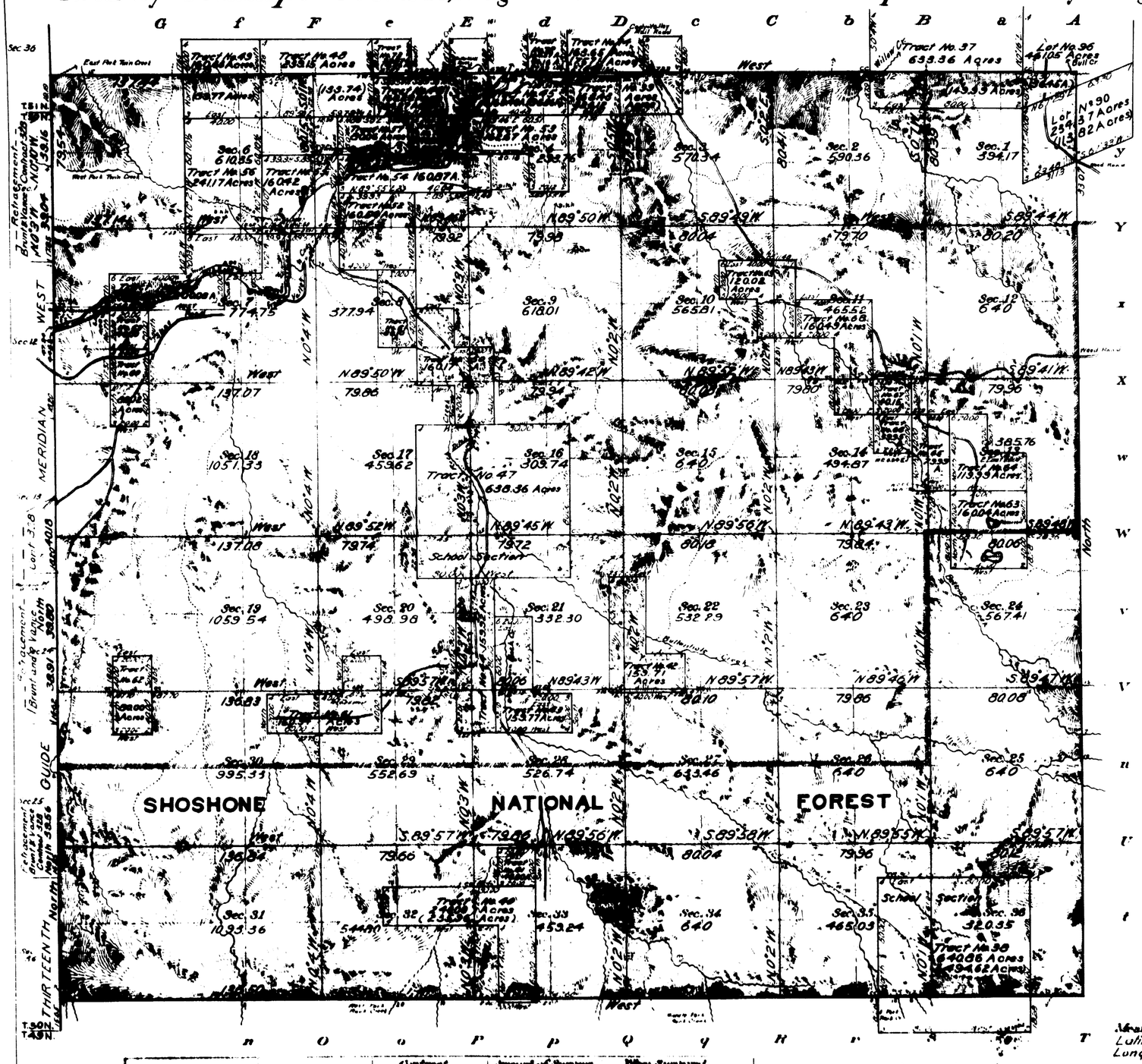

See Supplemental Plats
No 1 NE¼
No 2 NW¼
No 3 SW¼
No 4 SE¼

Areas in Acres.

Public Land	2046230
Indian Reservation	
Indian Allotments	
Mineral Claims	
Water Surface	3008
Segregated Tracts	529221
Total Area	2578459

Scale 40 Chains to an inch

Mean Magnetic Declination
Latitude 44°15'N
Longitude 109°18'W

Surveys Designated.	By Whom Surveyed	Contract No.	Contract Date	Amount of Surveys Mls.	chs.	lks.	When Surveyed. Begun.	Completed.
Resurvey Nand S. Township Lines	Brunt and Vance	328	September 5, 1907	13	33	94	June 3, 1908	June 8, 1908
Resurvey Subdivision Lines	"	"	"	63	45	30	June 9, 1908	July 2, 1908
Connecting Lines		"		8	45	01		
Segregated Tracts		"		61	03	34	May 25, 1908	June 8, 1908
Meander Lines		"		8	28	07	July 3, 1908	July 5, 1908
Retracement West Township Line		"		2	76	65	June 30, 1908	July 2, 1908
Resurvey West Township Line	W. M. Gilchrist	292	June 29, 1903	6	03	34	April 22, 1904	June 6, 1904
Resurvey East Township Line	Hoffman & Gratzenberg	305	May 27, 1905	6	00	00	August 12, 1905	August 19, 1905

The above map of Resurvey of Township No. 50 North Range No 104 West of the Sixth Principal Meridian Wyoming is strictly conformable to the field notes of the Survey thereof on file in this office, which have been examined and approved.

U.S. Surveyor General's Office,
Cheyenne Wyoming, February 8, 1909.

Alpheus Johnson
Surveyor General.

50-104

40

2806

36

Supplemental Plat N°1.

Resurvey NE ¼ Township N°50 North, Range N°104 West of the Sixth Principal Meridian, Wyoming

Scale: 20 chains to inch

Secs 1,2,3,10, 11,12,13,14,15.

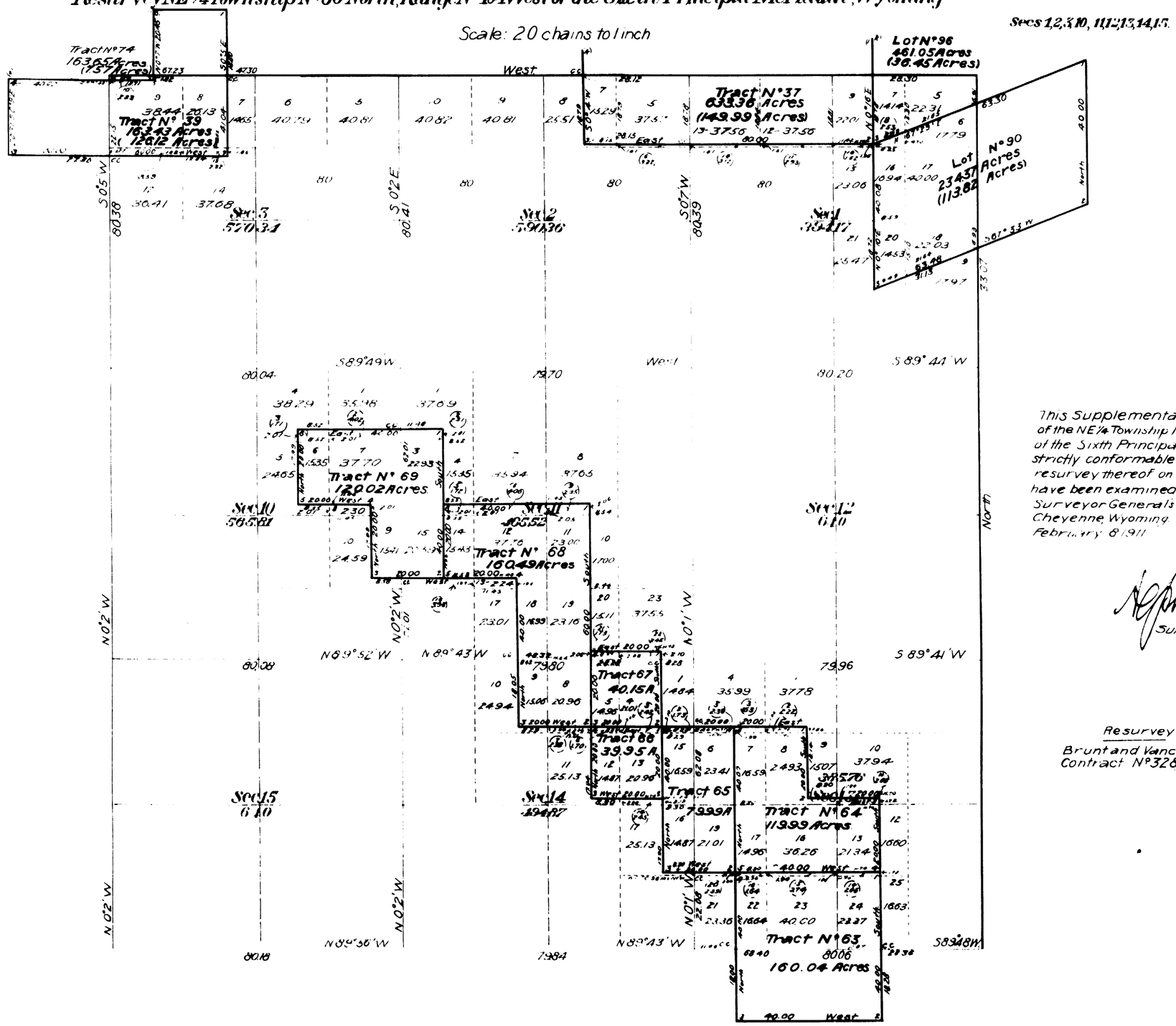

This Supplemental Plat of the resurvey of the NE ¼ Township N°50 North, Range N°104 West of the Sixth Principal Meridian Wyoming, is strictly conformable to the field notes of the resurvey thereof on file in this office, which have been examined and approved.
Surveyor General's Office,
Cheyenne, Wyoming.
February 8 1911

Stephen S. Johnson
Surveyor General

Resurvey
Brunt and Vance, D.S.
Contract N°328 September 5, 1907.

50-104

40

2807

37

Supplemental Plat No. 2

Resurvey NW¼ Township No. 50 North, Range No. 104 West of the Sixth Principal Meridian, Wyoming.

Scale: 20 Chains to Inch

Secs. 4, 5, 6, 7, 8, 9, 16, 17, 18

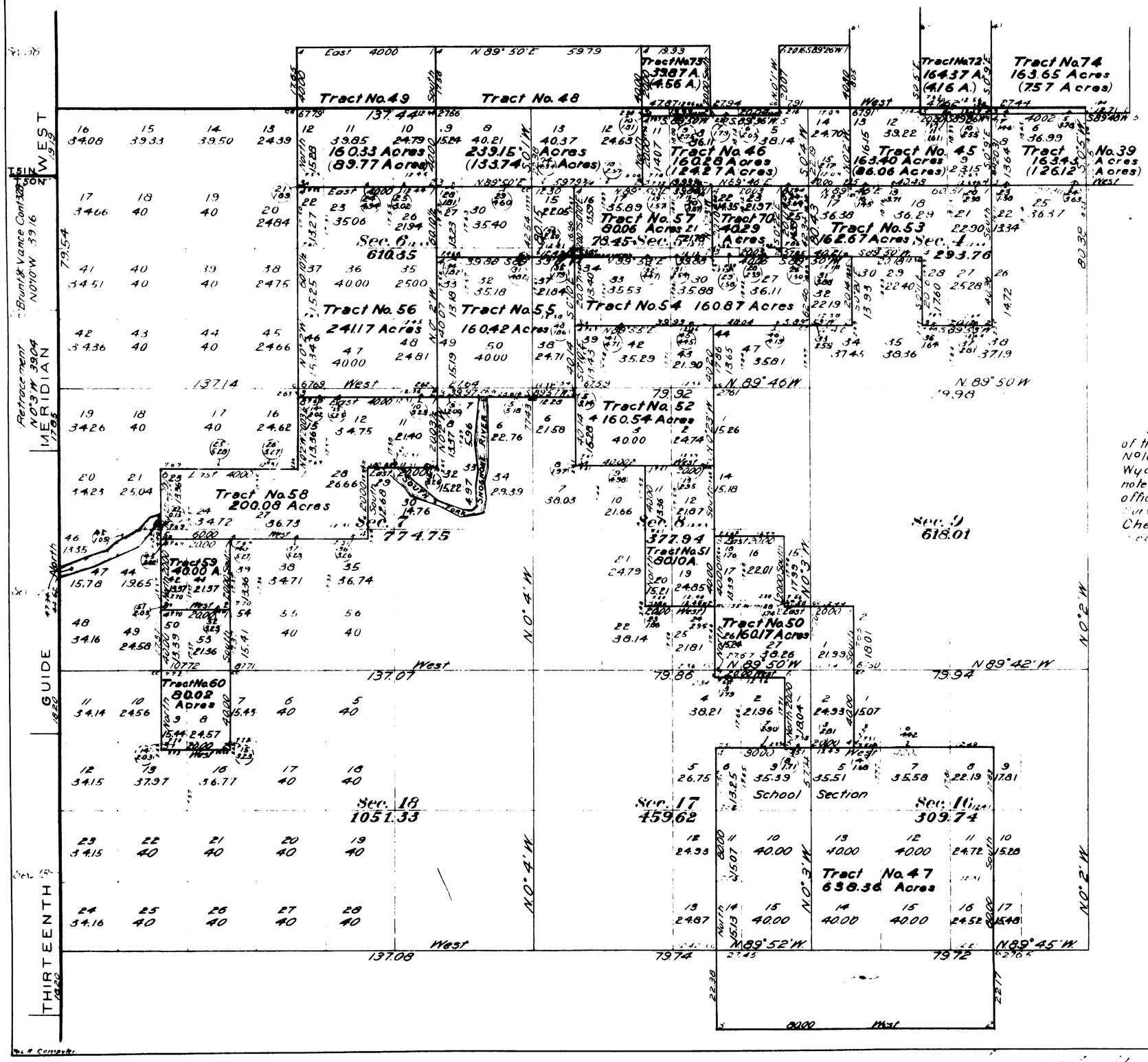

This Supplemental Plat of the Resurvey of the NW¼ Township No. 50 North, Range No. 104 West of the Sixth Principal Meridian Wyoming is strictly conformable to the field notes of the resurvey thereof on file in this office which have been examined and approved

Surveyor Generals Office
Cheyenne Wyoming
December 8, 1907

Stephen Robinson
Surveyor General

Resurvey
Bruntand Vance DS
Contract No. 328, September 5, 1907

[illegible] March 6, 1911 [illegible]
[illegible] March 10, 1916

50-104

40

2808

38

Supplemental Plat No 3

Resurvey S.W.¼ Township No 50 North, Range No 104 West of the Sixth Principal Meridian, Wyoming.

Scale: 20 chains to 1 inch.

Secs 19, 20, 21, 28, 29, 30, 31, 32, 33.

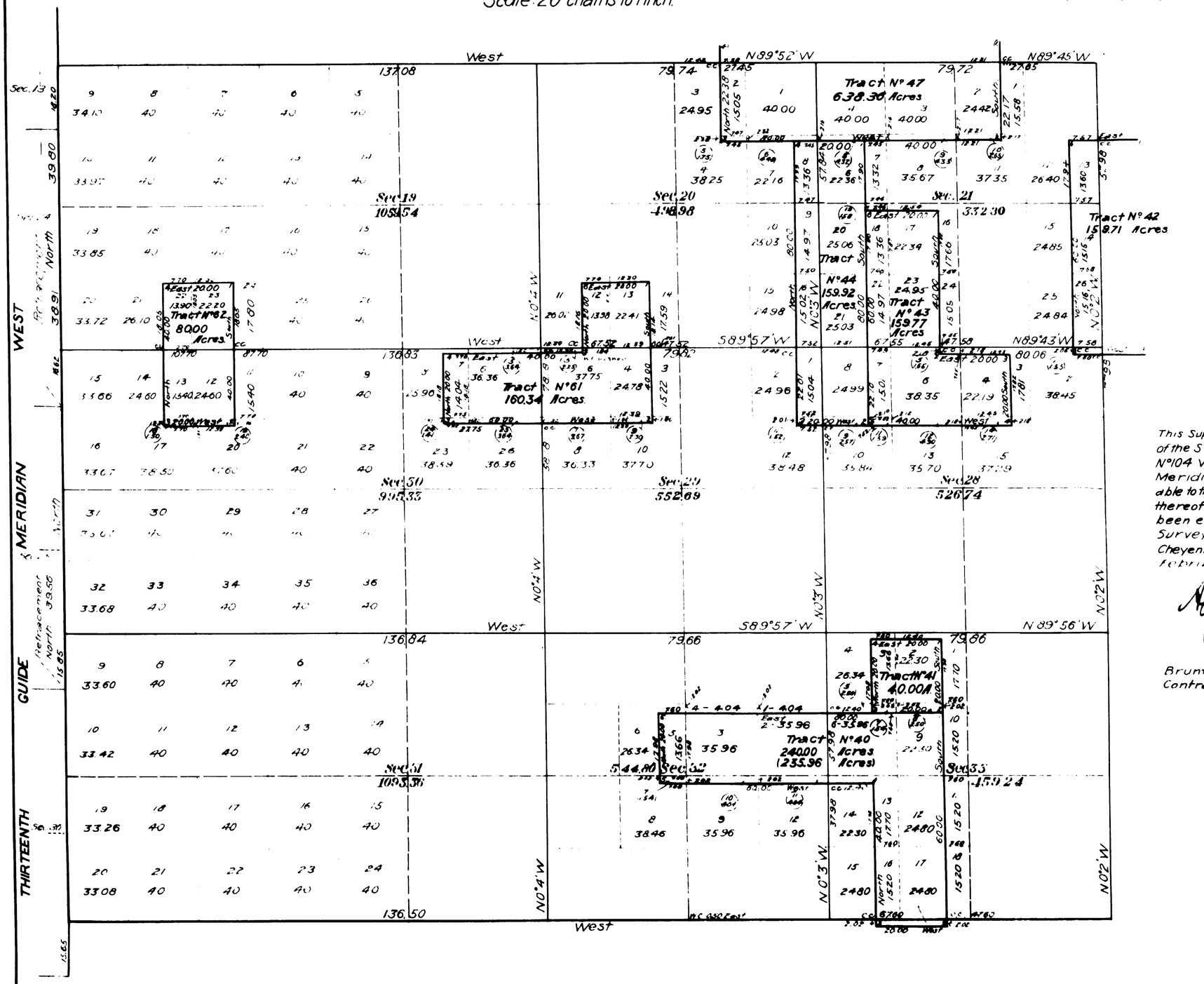

This Supplemental Plat of the Resurvey of the S.W.¼ Township N° 50 North, Range N° 104 West of the Sixth Principal Meridian Wyoming is strictly conformable to the field notes of the resurvey thereof on file in this office which have been examined and approved

Surveyor General's Office
Cheyenne, Wyoming
February 8, 1911

Surveyor General

Resurvey
Brunt and Vance DS
Contract N° 328, September 5, 1907

1857D

50-104

40

2809

39

Supplemental Plat No. 4

Resurvey SE¼ Township No. 50 North Range No. 104 West of the Sixth Principal Meridian, Wyoming

Scale: 20 chains to 1 inch.

Secs. 22, 23, 24, 25, 26, 27, 34, 35, 36.

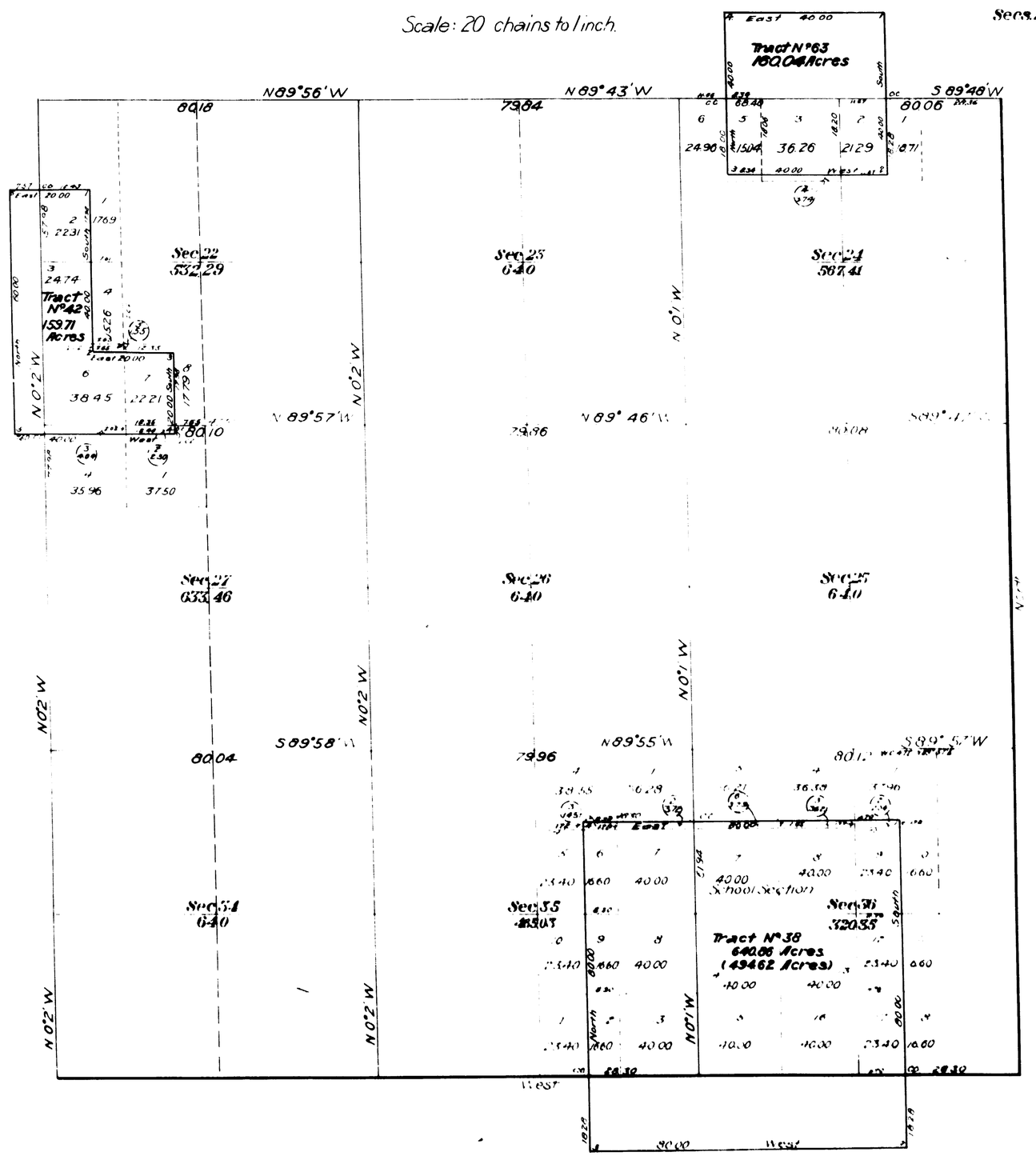

This Supplemental Plat of the Resurvey of the SE ¼ Township No. 50 North, Range No. 104 West of the Sixth Principal Meridian, Wyoming, is strictly conformable to the field notes of the resurvey thereof on file in this office which have been examined and approved.

Surveyor General's Office
Cheyenne Wyoming
[illegible]

Surveyor General

Resurvey
Brunt and Wance DS
Contract No. 328 September 5, 90.

1857E

50-104

40

2810

Index to Segregated Tracts

Resurvey Township No. 50 North, Range No. 104 West of the Sixth Principal Meridian, Wyoming.

Contract No. 328 Brunt & Vance September 5, 1907.

Resurvey No.	Area Total	Area In Township	Original Survey T	R	Sec.	Subdivision	Entry Kind	Entry No.	Entryman
37	63336	14999	51	104	36	All	SS		Wyoming
38	64086	49462	50	104	36	All	SS		
39	16343	126.12	51	104	34	W½SE¼ S½SW¼	HE	2030	Lucinda B. Kepford
40	24000	23596	50	104	32	NE¼NE¼	DE	1026	Benjamin Frode
			"	"	33	N½NW¼ W½NE¼ NW¼SE¼			
41	4000	4000	"	"	28	SW¼SE¼	FRLS		Peter M. Collins
42	15971	15971	"	"	22	E½NW¼ NE¼SW¼ NW¼SE¼	IE	1891	Ferdinand Hays
43	15977	15977	"	"	21	W½SE¼ SW¼NE¼ SE¼SE¼	HE	1909	Daniel W. Marlow
44	15992	15992	"	"	21	E½W½	HE	1892	Charles R. Marlow
45	16340	86.06	51	104	33	SW¼NE¼ W½SE¼ SE¼SE¼	Cash	72[illegible]	Chester W. Jones
46	16028	12427	51	104	33	E½SW¼ SW¼SW¼	Cash	68[illegible]	Leonard C. Moag[illegible]
47	63836	63836	50	104	16	SE¼SE¼ All	SS		Wyoming
48	23915	133.74	51	104	32	W½SE¼ SW¼	SL		
49	16033	8977	51	104	31	SE¼	SL		
50	16017	16017	50	104	9	E½SW¼ NW¼SW¼ SW¼NW¼	DE	1145	G. Dean Russell
51	8010	8010	"	"	8	E½NE¼	DE	1053	Deliah Russell
52	16054	16054	"	"	5	[illegible]	DE	1075	George S. Russell
53	16267	16267	"	"	4	[illegible]	DE	853	[illegible]
54	16087	16087	"	"	4	S½NW¼	Cash	543	
			"	"	5	S½NE¼			
55	16042	16042	"	"	5	[illegible]	Cash	[illegible]	[illegible]
56	24117	24117	"	"	6	[illegible]	SL		Wyoming
57	8006	8006	"	"	5	[illegible]	[illegible]		[illegible]
58	20008	20008	"	"	6	[illegible]	Cash	[illegible]	[illegible]
			"	"	7	[illegible]			
59	4000	4000	"	"	7	[illegible]	[illegible]		[illegible]
60	8002	8002	"	"	7	Lots 3 & 4	DE	1145	Josiah W. Butterfield
61	16034	16034	"	"	20	W½SE¼ S½SW¼	HE	2036	[illegible]
62	8000	8000	"	"	19	Lots 3 & 4	DE	[illegible]	[illegible]
63	16004	16004	"	"	3	SE¼	SL		Wyoming
64	11999	11999	"	"	13	W½NE¼ SE¼NE¼	SL		
65	7999	7999	"	"	13	E½NW¼	SL		
66	3995	3995	"	"	13	NW¼NW¼	SL		
67	4015	4015	"	"	12	SW¼SW¼	SL		
68	16049	16049	"	"	11	E½SE¼ SE¼NE¼	SL		
69	12002	12002	"	"	11	E½NW¼ NW¼NW¼	SL		
70	4029	4029	"	"	4	Lot 4	[illegible]		[illegible]
71						[illegible]			
72	16437	416	51	104	34	[illegible]	[illegible]		[illegible]
73	3987	456	"	"	32	[illegible]	[illegible]		[illegible]
74	16365	757	"	"	34	[illegible]	[illegible]		[illegible]
75						[illegible]			
76	23437	11382	50	103	6	[illegible]	SL		Wyoming
76	46105	3645	5[illegible]	103	31	"	SL		"

[illegible]

[illegible]

50-104

1857F

2804

TOWNSHIP No 50 NORTH. RANGE No 104 WEST of the 6th Principal MERIDIAN.

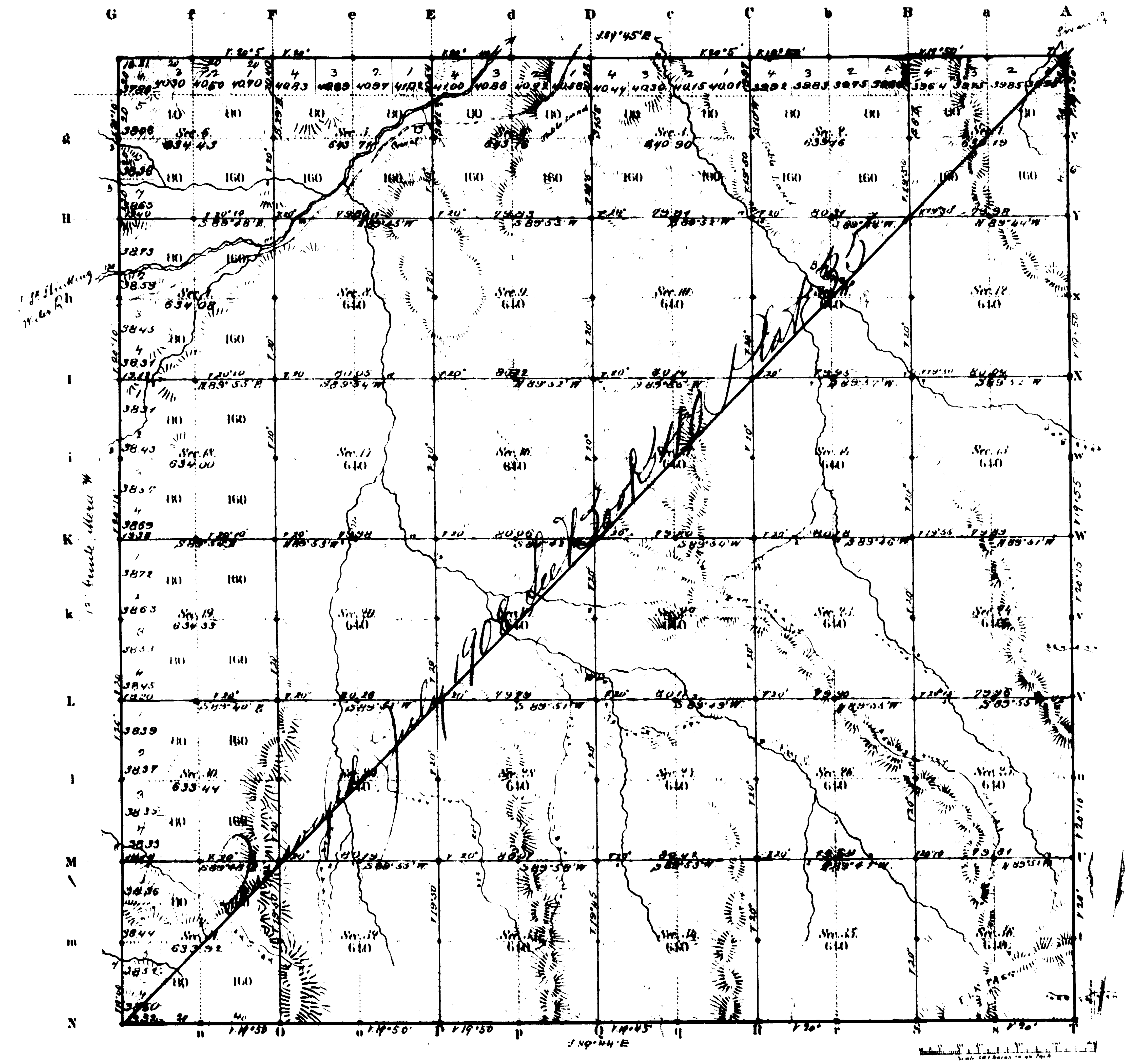

Total number of Acres 23010.32

Surveys Designated	By Whom Surveyed	Date of Contract	Amount of Surveys M.	Ch.	Lk.	When Surveyed	Magnetic Declination
Township lines	W. H. Lowles	July 27 1882	11	78	13	Aug 28, 29, 1883	19°50' East
Subdivisions	" "	" "	59	77	57	Sep 27 Oct 3 1883	20° " "
Connections							
1st Guide Mer. W.	" "	" "	0	00	12	Aug 22, 1883	
2 Townships	A. J. Burnham	July 11 1882	0	00	00	July 16, 1883	

The above Map of Township No. 50 North Range No. 104 West of the Sixth Principal Meridian Wyoming Territory is strictly conformable to the field notes of the survey thereof on file in this Office, which have been examined and approved.

Surveyor General's Office, Edw. C. David Sur. Genl.
Cheyenne Wyoming
March 24th 188

2450

RESURVEY

TOWNSHIP EXTERIORS

SCALE: 160 CHAINS TO 1 INCH

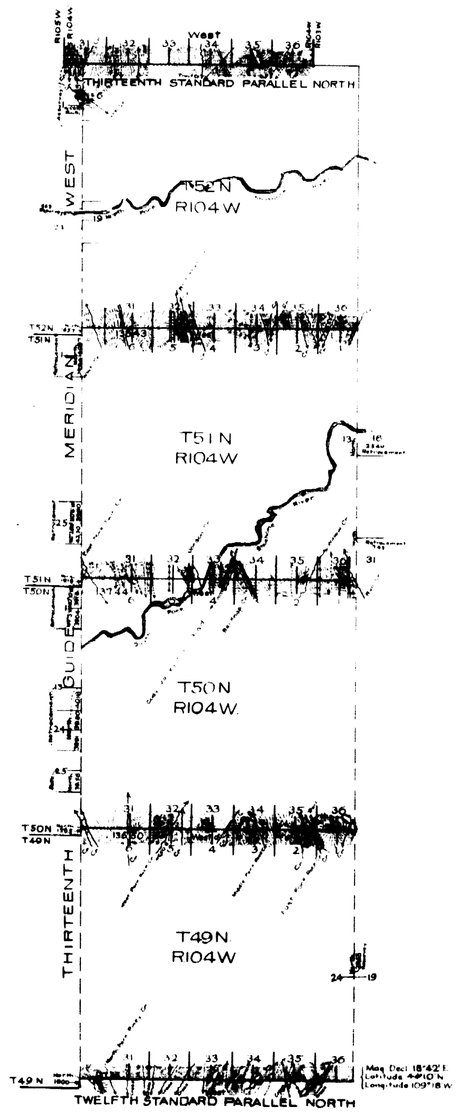

This plat of the Resurvey
of
The 12th and 13th Standard Parallels North, through R104W, parts of the 13th Guide Meridian West through T52N, North Boundaries of Tps 49, 50, 51 N, R104W, part of the East Boundary T49N, R104W, and
of the
Retracement of
parts of the East Boundary of T51N R104W and of the 13th Guide Meridian West through Tps 50 and 51 N R104W
of the
Sixth Principal Meridian Wyoming
is strictly conformable to the field notes of the resurvey thereof by
Brunt & Vance, USDS
under their Contract No 328
dated September 5, 1907
which have been examined approved and filed in this office
U.S. Surv. Genl's Office
Cheyenne, Wyoming
February 8, 1911

[signature]
Surveyor General

Surveys Designated	Amount Mls	Chs	Lks	When Surveyed
Retracement Stand'd Tp Lines	5	32	49	June 29, 1908 July 27, 1908
Standard Lines	13	69	62	June 16, 1908 July 15, 1908
Township Lines	20	41	92	June 1, 1908 June 24, 1908
Connections	4	00	84	June 5, 1908 July 19, 1908

Accepted by the Town Commissioner in his letter of March 6, 1911.

30

(27)

Indexed

accession no 3675

EXTERIOR LINES.

Scale 3 miles to 1 inch Magnetic Var.ⁿ East



R. 104 W.

Surveys Designated.	By Whom Surveyed.	Date of Contract	Amount of Surveys			When Surveyed.
			West	Chs	Lks.	
Exterior lines	W H Proctor	July 22, 1882	23	74	14	Aug 20-29, 1883

I hereby certify that the above diagram of the Exterior lines of Tps 47, 49, 50 & 51 N. R. 104 W. of the 6th P M Wyoming Territory is strictly conformable to the field notes of the survey thereof on file in this Office, which have been examined and approved.

Surveyor General's Office,
Cheyenne Wyoming March 29th 1884

Edw. C. David
Surv. Genl.

2152

(24)

Index 408

3026

96

13th Guide Meridian West.

In Townships 49, 50, 51 & 52 N; betw. Rgs. 104 & 105 W. 6th P. M. W. Ter.

Magn. Var. East; Scale 40 chs to 1 inch

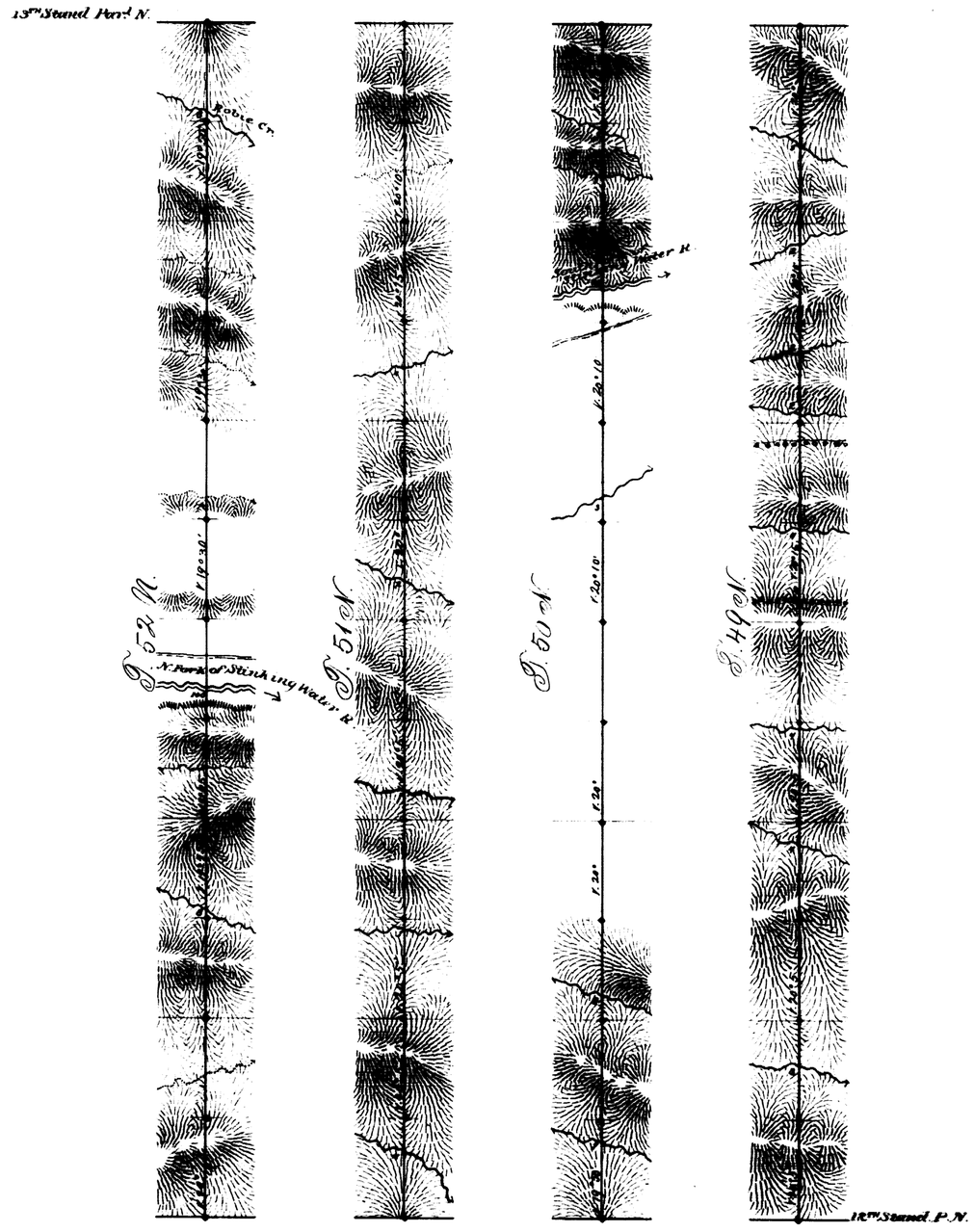

Surveys Design.	By whom sur.	Date of Contr.	Dist. of surv.	When surveyed.
13 Guide M. W.	W. H. Crooker	July 22, 1882	24	Aug 21 24, 1883

I hereby certify, that the above diagram of the 13th Guide Mer. W. in Townships 49, 50, 51 & 52 N. betw. Ranges 104 & 105 W. 6th P. M. W. Ter. is strictly conformable to the field notes of the survey thereof on file in this office, which have been examined and approved.

Surveyor General's Office,
Cheyenne, Wyoming
Jan. 31st 1884.

Edw. C. David
Sur. Genl.

1937