39

2704

(4-675a)

19

Sec 19 a

Resurvey Township No. 50 North, Range No. 98 West of the Sixth Principal Meridian, Wyoming.

See Suppl. Plat No. 1, N.W. 114.



Segregated Tracts 3001.07 Total number of Acres 22997.14.
Public Land 13996.07

Survey Designated	By Whom Surveyed	Date of Contract No.	Amount of Survey M.	Ch.	Lk.	When Surveyed
Resurvey N. W. and S. Township lines	Brunt & Bandy	313, June 1, 1906	17	77	97	Sept. 10-Oct. 2, 1906.
Resurvey Subdivisions	" "	" "	59	75	12	Sept. 28-Oct. 24, 1906.
Connections	" "	" "	2	21	38	" "
Segregated Tracts	" "	320, February 28, 1907	38	35	60	May 26-June 11, 1907.
East Boundary	Richard E. Bandy	312, June 1, 1906	6	00	00	Sept. 9-10, 1906.

Meanders of

Posts	Courses	Ch. Lk.	Posts	Courses	Ch. Lk.	Posts	Courses	Ch. Lk.

Index To Segregated Tracts: Original Survey

Tract No.	T.	R.	Sec.	Subdivision.	Entry Kind	Entry No.	Entryman.
37	50	98	6	SE¼SE¼	F.D.	36	Wm. Whetsitt.
38	"	"	5	NW¼SW¼, SW¼NW¼, Lot 4	F.D.	447	E. Hank.
	"	"	6	S½NE¼, NE¼SE¼, Lot 1.			
39	"	"	5	S½SW¼, NE¼SW¼, NW¼SE¼	H.	373	W.E. Blackstone.
40	"	"	5	SW¼NE¼, SE¼NW¼, Lots 2 & 3	T.C.	202	J.K. Nichols.
41	"	"	1	SW¼SW¼	F.D.	355	Mary Arnold.
	"	"	2	SE¼SE¼			
	"	"	11	E½NE¼, NE¼SE¼			
	"	"	12	W½NW¼, NW¼SW¼			
42	"	"	4	Lots 3 and 4.	F.D.	126	D.B. Mackey.
	"	"	5	Lot 1, SE¼NE¼			
43	"	"	36	All.	S.S.		Wyoming.
44	51	"	32	SE¼NE¼, N½SE¼, SW¼SE¼.	H.	198	W. Sheets.
45	"	"	32	SE¼SE¼	D.	348	D. Meyers.
	"	"	33	SW¼, S½NW¼, NE¼, NW¼ W½NE¼, W½SE¼.			
46	50		16	All.	S.S.		Wyoming.
47 to 63				No tracts with these numbers.			
64	"	"	7	Lots 1 and 2	F.D.	138	D.B. Sheets.
	"	99	12	S½NE¼			
65				No tract with this number			
66	"	98	6	SE¼NW¼, Lot 5	H.	399	M.E. McCune.
	"	99	1	SE¼NE¼, NE¼SE¼			
67	"	98	6	W½SE¼, E½SW¼, Lots 6 & 7	D.	449	J. Stetzleman.
68 to 84				No tracts with these numbers.			
85	51	"	31	NE¼, E½NW¼, Lots 1, 2, 3, 4	S.I.		Wyoming.
	"	"	"	E½SW¼, N½SE¼, SW¼SE¼.			
86 to 87				No tracts with these numbers.			
88	51	"	32	SE¼NW¼, E½SW¼, SW¼SW¼.	H.	632	L. Sheets.
89	"	"	36	All.	S.S.		Wyoming.

~~H.E. 120. D. B. Sheets. SE¼NW¼, SW¼SE¼, Sec. 1, and E½ NW¼ Sec. 12. should have been surveyed and segregated adjoining Tract 41 on the east.~~

Segregated Tracts.

Number	Area Total		Area In Township	
37	40.58	Acres.	40.58	Acres.
38	280.13	"	280.13	"
39	161.12	"	161.12	"
40	160.66	"	160.66	"
41	320.29	"	320.29	"
42	165.06	"	165.06	"
43	640.00	"	640.00	"
44 (51-98)	160.79	"	23.34	"
45 (51-98)	489.04	"	82.61	"
46	639.82	"	639.82	"
64 (50-99)	154.16	"	33.39	"
66 (50-99)	154.83	"	56.52	"
67	242.50	"	194.24	"
85 (51-98)	539.83	"	53.70	"
88 (51-98)	155.05	"	48.10	"
89 (51-98)	639.97	"	101.51	"
	Total		3001.07	Acres.

Coal land
Sec. 24.

Latitude 44°15' N.
Longitude 108°34' W.
Mag. Decl. 17°36' E.

The above Map of resurvey of Township No. 50 North of Range No. 98 West of the Sixth Principal Meridian Wyoming is strictly conformable to the field notes of the survey thereof on file in this Office, which have been examined and approved.

Surveyor General's Office
Cheyenne, Wyoming, January 15, 1910.

Sur. Gen.

A.L.R. Compiler
F.A.O.

THE NORRIS PETERS CO. LITHO. WASHINGTON D.C.

Recorded by the Gen. Commissioner in his letter "E" Dec. 31, 1910. Certificate forwarded to the Land Office June 21, 1910.

1637.4

50 - 98

39

accession no. 2706

20

Supplemental Flat No 1

Resurvey N W¼ Township No 50 North, Range No 98 West of the Sixth Principal Meridian, Wyoming.

Scale : 20 chains to 1 inch

Secs. 4, 5, 6, 7, 8, 9, 16, 17, 18.

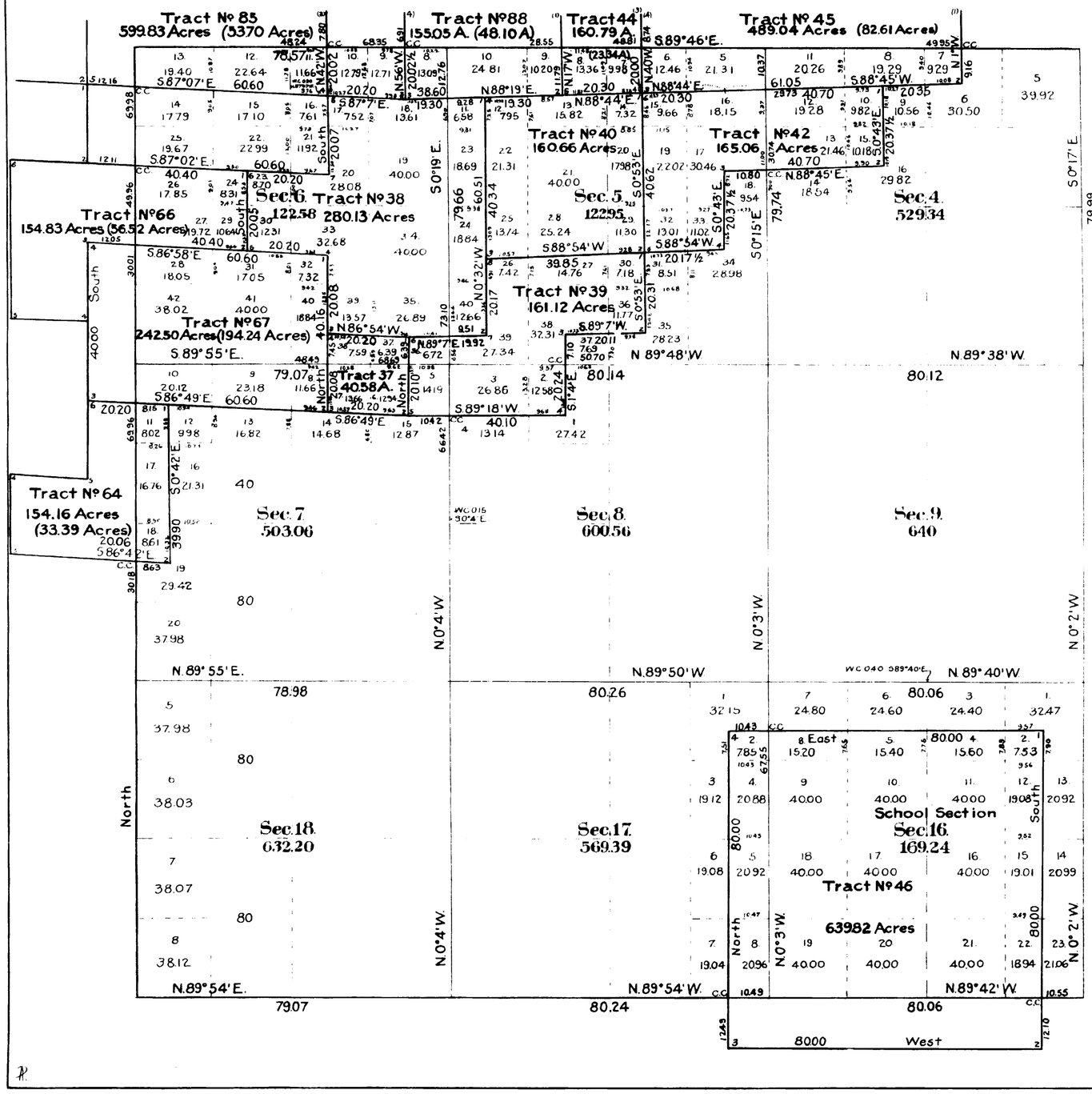

This Supplemental Plat of the Resurvey of the NW¼ Township No 50 North, Range No 98 West of the Sixth Principal Meridian, Wyoming, is strictly conformable to the field notes of the resurvey thereof on file in this office, which have been examined and approved.

Surveyor General's Office,
Cheyenne, Wyoming,
January 15, 1910

Alpheus [illegible]
Surv. Gen'l.

Resurveys
Brunt and Bandy D.S.
Contract No 313, June 1, 1906.
Contract No 320, February 28, 1907.

Accepted by the Hon. Commissioner in his letter "E" May 31, 1910. Triplicate forwarded to the Lander Land Office June 21 1910.

1837C

50 - 98

39

19-a

2705

(4-675a)

Supplemental Plat
Resurvey Township No 50 North, Range No 98 West of the Sixth Principal Meridian, Wyoming

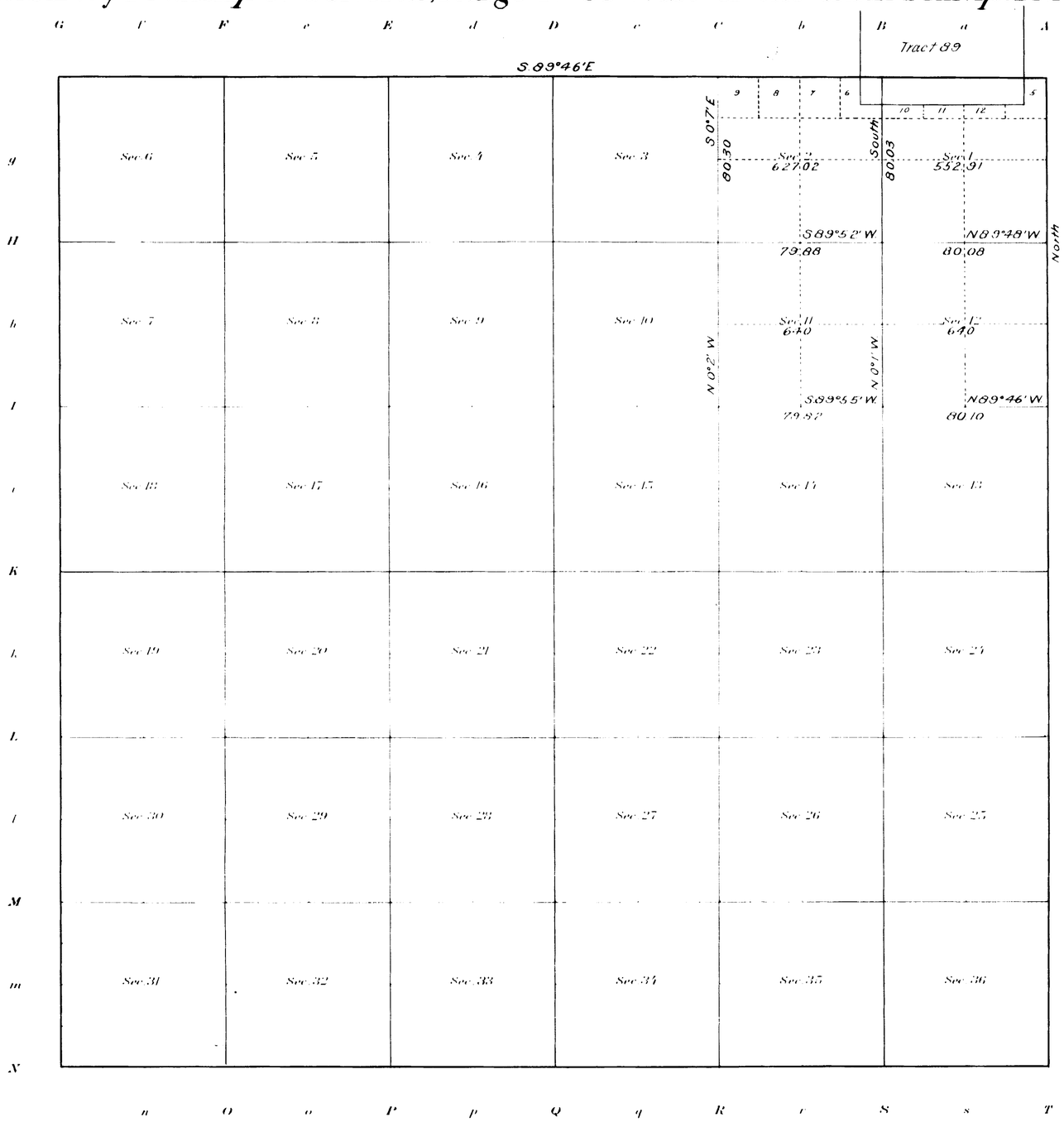

This supplemental plat of sections 1, 2, 11 & 12 T 50 N, R 98 W, is made to show the public land as it now appears after the elimination of tract 41 of lands erroneously segregated in said sections, as per the plat of resurvey approved January 15, 1910, and stated in letter "F" of Commissioner of General Land Office dated May 20 1911, and is hereby approved.
Surveyor General's Office
Cheyenne, Wyoming, May 6 1913

Alpheus P. Hanson
Surveyor General

Areas in Acres	
Public Land	2459.93
Indian Reservation	
Indian Allotments	
Mineral Claims	
Water Surface	
Total Area	2459.93

Scale 40 Chains to an inch

Mean Magnetic Declination

Surveys Designated	By Whom Surveyed	Contract No	Contract Date	Amount of Surveys Mls	chs	lks	When Surveyed Begun	Completed

The above map of Township No Range No of the Meridian is strictly conformable to the field notes of the survey thereof on file in this office, which have been examined and approved

U. S. Surveyor General's Office.

Surveyor General.

Accepted by the Acting Commissioner, letter "E" Sep. 30, 1913
Triplicate plat forwarded to Lander Land Office Oct. 8, 1913

1537B

50 - 98

2707

Supplemental Plat No. 3

Resurvey Township No. 50 North, Range No. 98 West of the Sixth Principal Meridian, Wyoming

Sections 4, 5 and 6, According to plat approved January 15, 1910

Scale: 20 Chains to 1 Inch

Accepted September 19, 1917.
G.L.O.

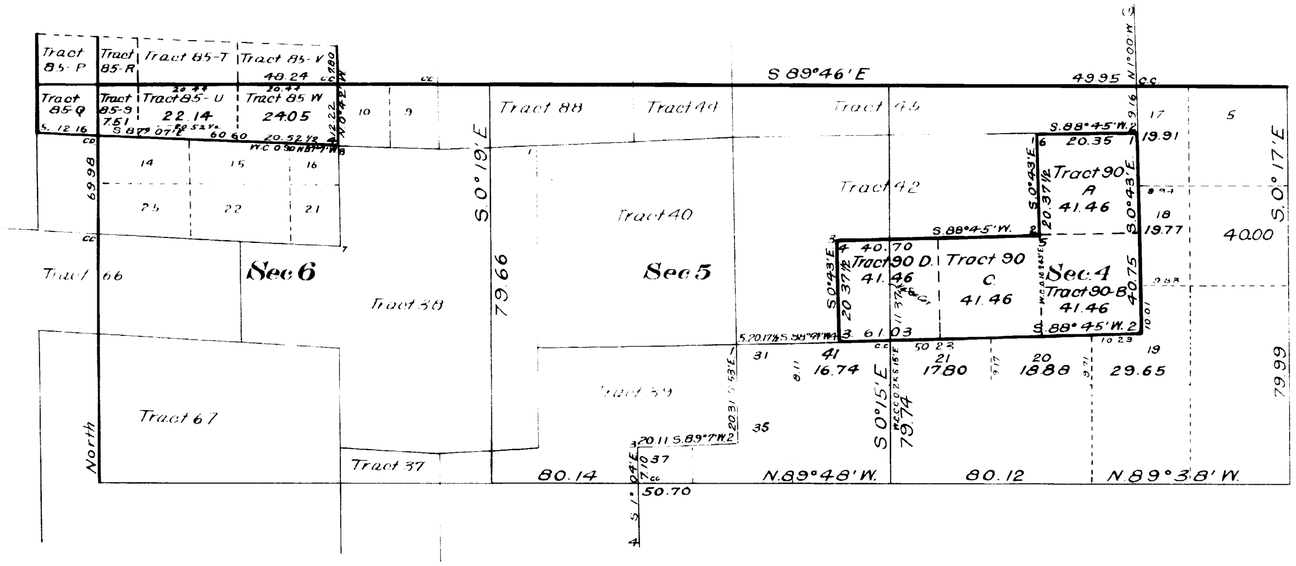

INDEX TO SEGREGATED TRACT								
Re-survey	Original Survey							
Tract No.	T	R	Sec	Subdivisions	Entry Kind	Entry Number	Status in Land Office	Entryman
90	50	98	4	Lot 2, SW¼NE¼, S½NW¼	DE	02459	Valid	Levi Snider

Tract 85 forms part of Wyoming D.L. Segregation List No. 25

This Supplemental plat of Sec. 6, T. 50 N., R. 98 W. of the 6th P.M. Wyoming, Resurvey approved Jan. 15, 1910, has been prepared in compliance with instructions contained in Commissioners Letter "E" dated Oct. 4, 1916, in order to give legal designations and areas to those portions of the aliquot parts of segregated Tract 85 (see plat of Resurvey T. 51 N., R. 98 W. approved January 15, 1910) which invade Section 6, T. 50 N., R. 58 W., and is hereby approved.

This Supplemental Plat of Sections 4 and 5, Township No. 50 North, Range No. 98 West of the Sixth Principal Meridian Wyoming, Resurvey approved January 15, 1910, showing the segregation of Tract No. 90 and the fractional lots created thereby, is prepared in strict conformity with office records and field notes of surveys executed by Wm. H. Clark U. S. Surveyor, under Supplemental Special Instructions Group 25 Wyoming, dated February 2, 1916 and is hereby approved U. S. Surveyor General's Office.
Cheyenne, Wyoming
March 9, 1917

Charles L. Decker
Surveyor General

Surveys Designated	By Whom Surveyed	No.	Group Date	Amount of Surveys Mls	Chs	Lks	When Surveyed Begun	Completed
Segregated Tract Lines	Wm. H. Clark	25	Feb 2, 1916	1	41	78	Sept 29, 1916	Sept. 29, 1916
Connections	" " "	"	" "		11	37	" "	" "

1837-D

50-98
Trans. to Lander
Dec. 18, 1917

2703

TOWNSHIP No. 50 NORTH, RANGE No. 98 WEST of the 6th Principal MERIDIAN.

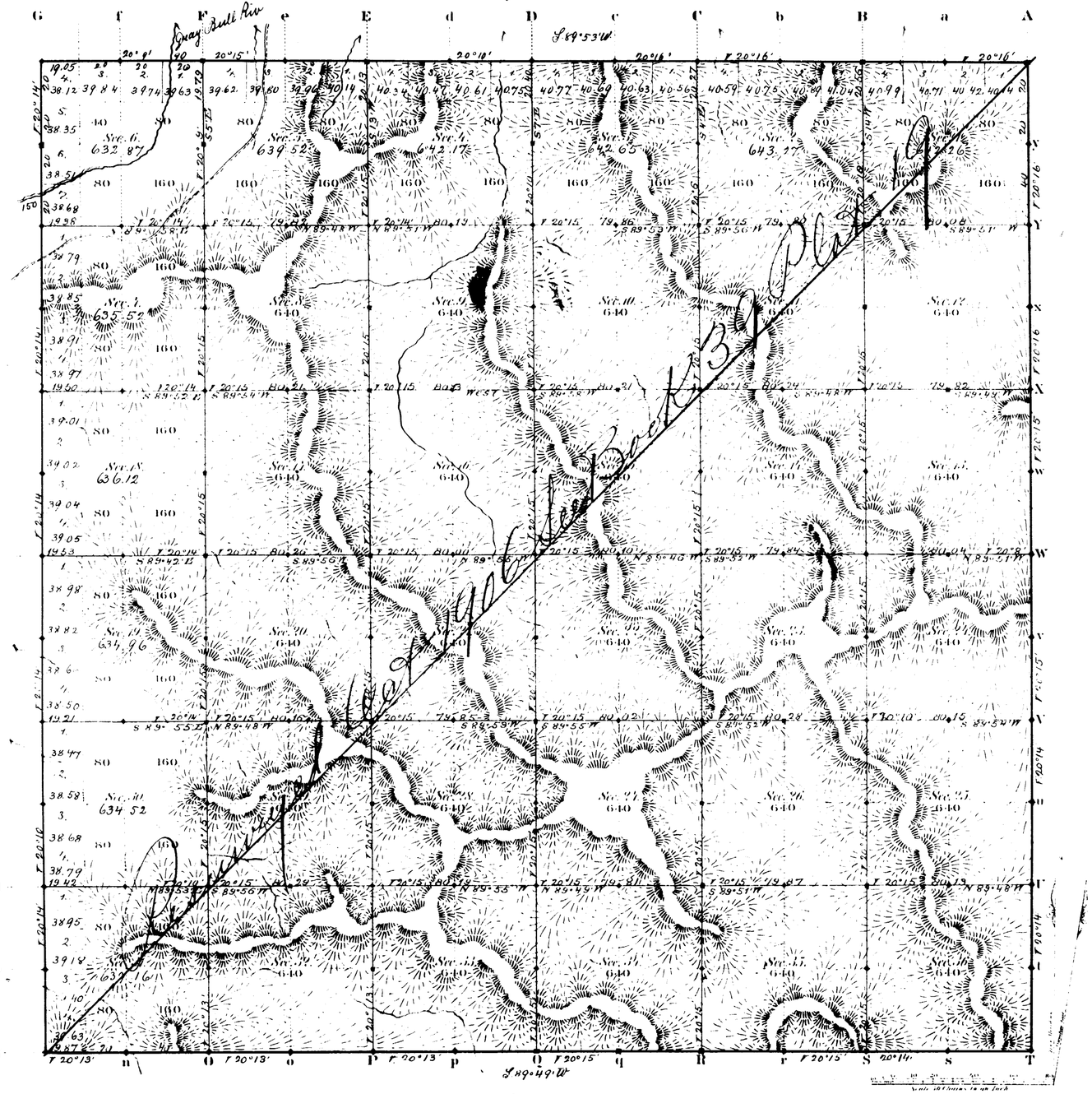

Total number of Acres 23021.02

Surveys Designated	By Whom Surveyed	Date of Contract	Amount of Surveys Mi.	Ch.	Lk.	When Surveyed	Magnetic Declination
Township lines	R. H. Woods	May 6 1882	23	78	42	Mch. 16, 22, 23, 1883	20° 12' East
Subdivisions	" "	" "	59	79	54	May 10 17, 1883.	20° 15 "
Connections							

The above Map of Township No. 50 North Range No. 98 West of the Sixth Principal Meridian Wyoming Territory is strictly conformable to the field notes of the survey thereof on file in this Office, which have been examined and approved.

Surveyor General's Office.
Cheyenne Wyoming
December 5th 1883

Edw. C. David
Dep. Gen.l

A. Gast & Co. St. Louis Mo.

1837

(23) Indexed

2700

100

EXTERIOR LINES.

Scale 3 miles to 1 inch Mag. Var. East



T. 52N.

T. 51N.

T. 50N.

T. 49N.

R. 98W. R. 97W. R. 96W.

Surveys Designated	By Whom Surveyed	Date of Contract	Amount of Surveys			When Surveyed
			miles	chs	links	
Exterior lines	R H Woods	July 6th 1882	89	75	05	March 19 to 26 1883
Connections	" " "	" " "		24	81	" " "

I hereby certify that the above diagram of the Exterior lines of Townships 51 & 52 North, Range 96 West, and Townships 49, 50, 51 & 52 North, Ranges 97 & 98 West of the 6th Principal Meridian Wyoming Territory, is strictly conformable to the field notes of the survey thereof on file in this Office, which have been examined and approved.

Surveyor General's Office,
Cheyenne Wyoming December 5th 1883. } Edw. C. Davis Surveyor Genl.

1835

39

4056

RESURVEY

TOWNSHIP EXTERIORS

Scale: 1 inch to 160 chains

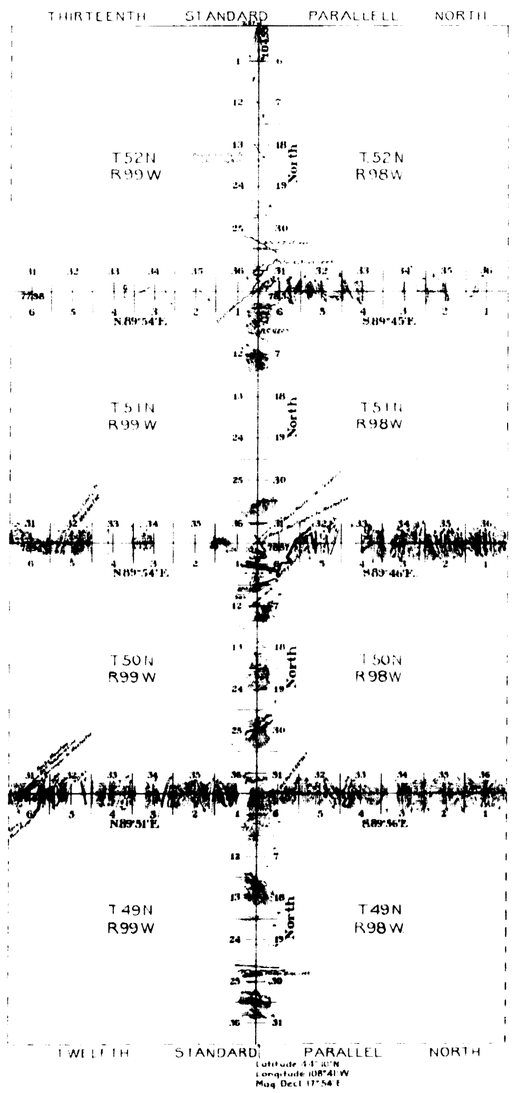

This Plat
of the
West boundary of Townships 49, 50, 51 and 52 North, Range 98 West
and the
North boundary of Townships 49, 50 and 51 North, Ranges 98 and 99 West of the Sixth Principal Meridian Wyoming
is strictly conformable to the field notes of the resurvey thereof
by
Brunt and Bandy USDS
under their
Contract No 313
dated June 1, 1906
which have been examined, approved and filed in this office
U.S. Surv. Gen'l's Office
Cheyenne, Wyoming
January 15, 1910

Stephens P. Hanson
U.S. Surv. Gen'l

Table of Mileage

Surv's Designated	Amount Mls	Chs	Lks	When Surveyed
Township Lines	60	17	25	Sept 7, 1906-April 9, 1907
Connecting "	8	49	50	Sept 11, 1906-April 9, 1907

Accepted by the Hon. Commissioner in his letter E. July 31, 1910.

2342

17