8117 **Click Here for Field Notes**

ORIGINAL

TOWNSHIP 50 NORTH, RANGE 99 WEST, OF THE SIXTH PRINCIPAL MERIDIAN, WYOMING.

DEPENDENT RESURVEY AND SURVEY

ENLARGED DIAGRAM "E"

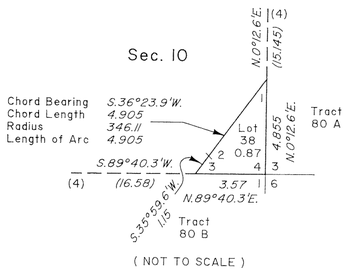

(NOT TO SCALE)

ENLARGED DIAGRAM "D"

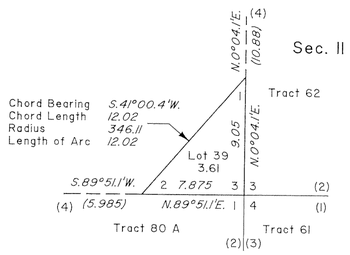

(NOT TO SCALE)

ENLARGED DIAGRAM "C"

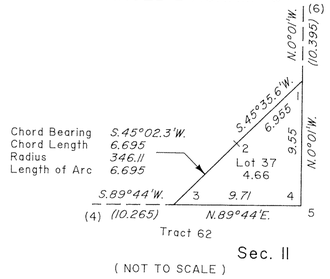

(NOT TO SCALE)

ENLARGED DIAGRAM "B"

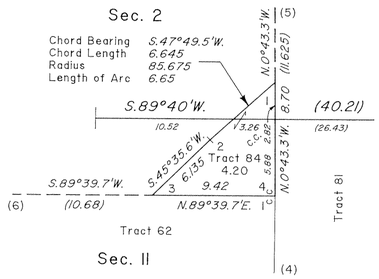

(NOT TO SCALE)

ENLARGED DIAGRAM "A"

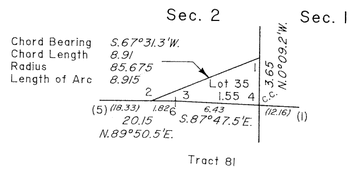

(NOT TO SCALE)

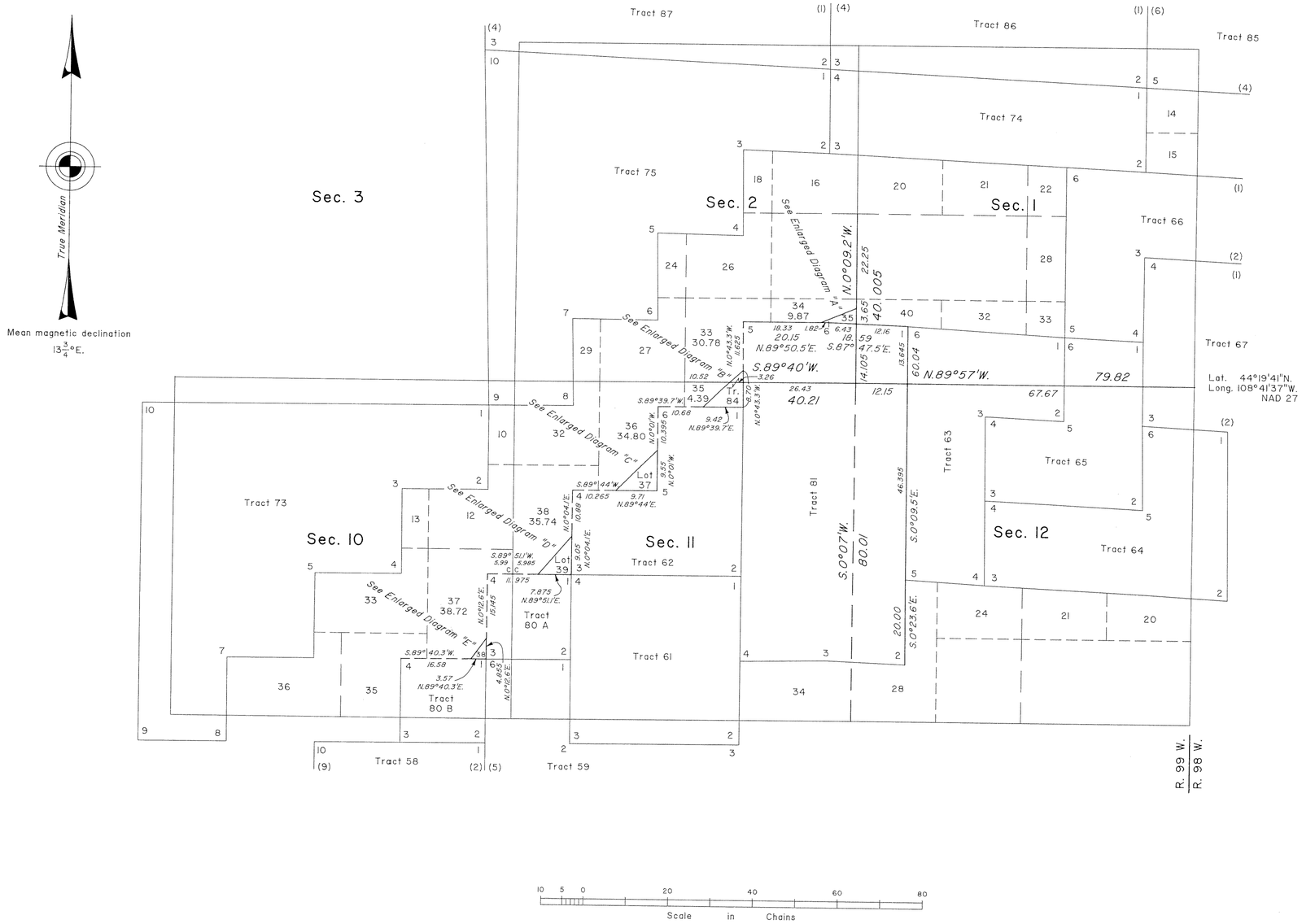

A history of surveys is contained in the field notes.

This plat represents the dependent resurvey of a portion of Tract 81, and a portion of the subdivisional lines designed to restore the corners in their true original locations according to the best available evidence, and the metes and bounds surveys of Tract 84 and certain lots, Township 50 North, Range 99 West, Sixth Principal Meridian, Wyoming.

Except as indicated hereon, the lottings and areas are as shown on the plat approved June 7, 1913.

Survey executed by Thomas E. Casinger, Cadastral Surveyor, beginning July 16, 1992, and completed July 30, 1992, pursuant to Special Instructions dated June 30, 1992, for Group No. 566, Wyoming.

UNITED STATES DEPARTMENT OF THE INTERIOR
BUREAU OF LAND MANAGEMENT

Cheyenne, Wyoming September 30, 1996

This plat is strictly conformable to the approved field notes, and the survey, having been correctly executed in accordance with the requirements of law and the regulations of this Bureau, is hereby accepted.

For the Director

Acting Chief Cadastral Surveyor for Wyoming

W.H.B.

2090 K

OFFICIALLY FILED: December 4, 1996

TOWNSHIP 50 NORTH, RANGE 99 WEST, OF THE SIXTH PRINCIPAL MERIDIAN, WYOMING.

CORRECTIVE DEPENDENT RESURVEY

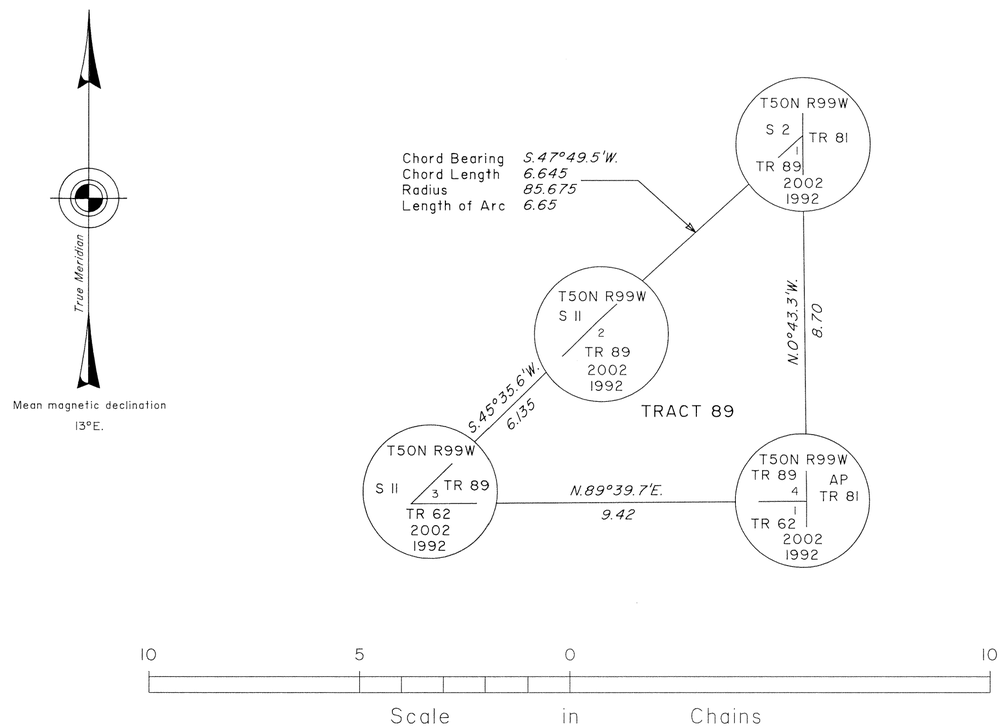

SURVEY INFORMATION AND CERTIFICATE

This plat represents the entire record of the corrective dependent resurvey of the metes and bounds survey of Tract 89, correcting the numbering sequence from 84 to 89.

The history of earlier surveys pertaining to this corrective dependent resurvey is as follows:

William H. Proctor surveyed the subdivisional lines in 1883. The survey was subsequently cancelled. William R. Bandy, under joint contract with Arthur H. Brunt, surveyed the private land claims and resurveyed the subdivisional lines in 1907. William H. Bandy surveyed, segregated, amended and eliminated certain tracts in 1911. Thomas E. Casinger dependently resurveyed a portion of Tract 81, and a portion of the subdivisional lines, and surveyed the erroneously numbered Tract 84 in 1992.

This corrective dependent resurvey as shown hereon, corrects the 1992 erroneously numbered metes and bounds survey of Tract 84 to Tract 89. The corner positions and the bearings and distances are not affected, and their descriptions remain the same as described by the 1992 plat and field notes. The brass cap markings were corrected in the field and are marked as shown hereon.

The area embraced by this corrective dependent resurvey is situated in the southeast portion of Park County approximately 2 miles northeast of Meeteetse, Wyoming, along southern right-of-way of Wyoming State Highway No. 30.

I, Joel T. Ebner, Cadastral Surveyor, HEREBY CERTIFY upon honor, that in pursuance to Special Instructions dated November 12, 2002, and Assignment Instructions dated November 12, 2002, for Group Number 709, Wyoming, I have corrected the metes and bounds survey of erroneously numbered Tract 84 to Tract 89, Township 50 North, Range 99 West, Sixth Principal Meridian, Wyoming, and that this plat in one sheet represents the entire record of the survey. Field corrections executed December 11, 2002, and has been made in strict conformity with the special instructions, the Manual of Surveying Instructions for the Survey of the Public Lands of the United States, 1973, and the specific manner described hereon.

Cadastral Surveyor — December 31, 2002
Date

UNITED STATES DEPARTMENT OF THE INTERIOR
BUREAU OF LAND MANAGEMENT

Cheyenne, Wyoming — December 31, 2002

This plat represents the entire record of this survey, having been correctly executed in accordance with the requirements of law and the regulations of this Bureau, is hereby accepted.

For the Director

Chief Cadastral Surveyor for Wyoming

W.H.B.

OFFICIALLY FILED: December 31, 2002

39

Accession No. 3440

35

See 35-a

(4-675a)

Resurvey Township No. 50 North, Range No. 99 West of the Sixth Principal Meridian, Wyoming.

See Supplemental Plats
No. 1, NE 4.
No. 2, NW 4.
No. 3, SW 4.
No. 4, SE 4.

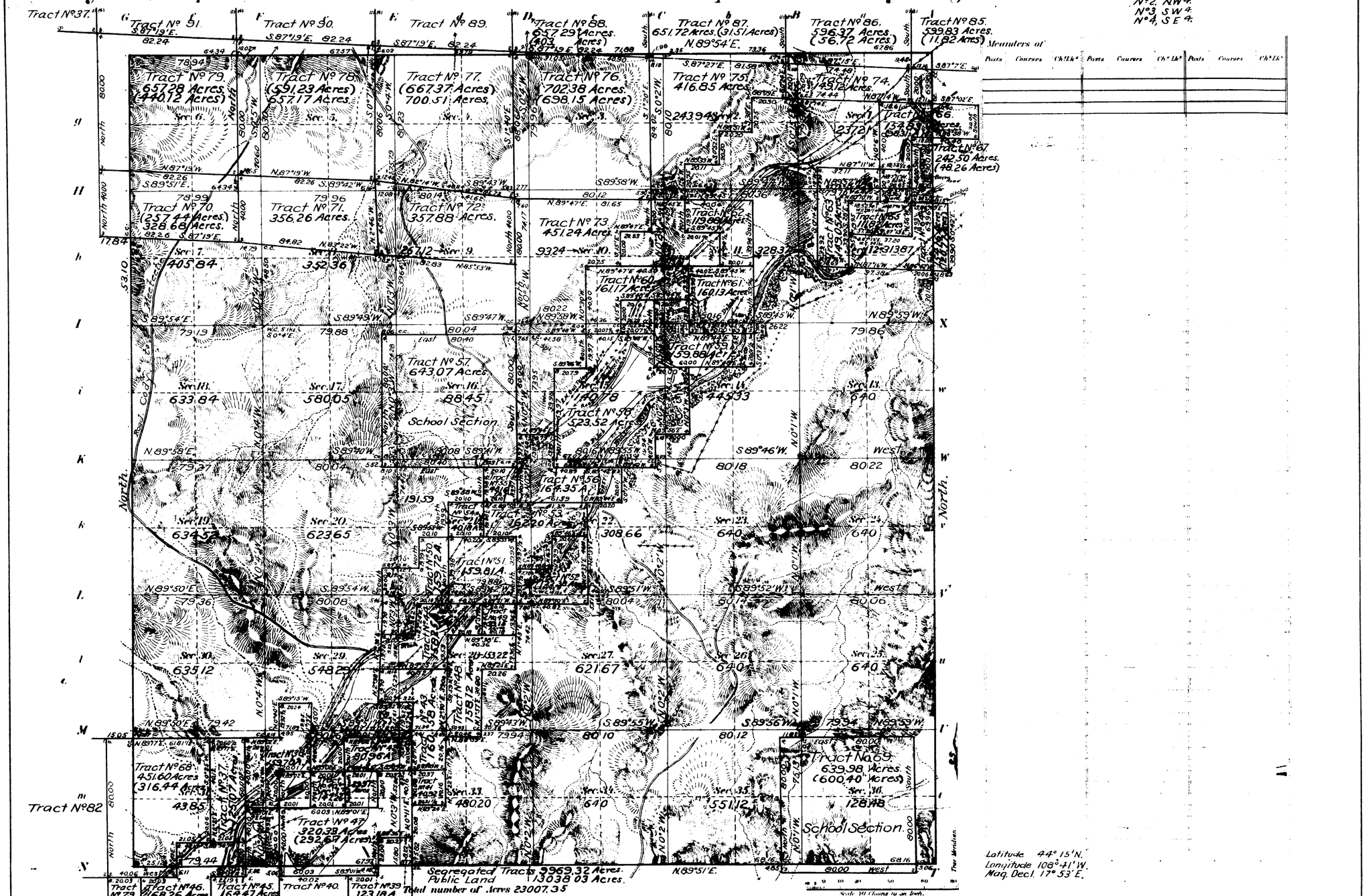

Meanders of

Posts	Courses	Ch. Lk.	Posts	Courses	Ch. Lk.	Posts	Courses	Ch. Lk.

Latitude 44° 15' N.
Longitude 108° 41' W.
Mag. Decl. 17° 53' E.

Surveys Designated	By Whom Surveyed	Date of Contract No.	Amount of Surveys M.	Ch.	Lk.	When Surveyed
Resurvey N.E. and S. Township lines	Brunt and Bandy	313 June 1, 1906	17	78	38	Sept. 30-Oct. 4, 1906.
Resurvey Subdivisions	" " "	" " "	59	78	27	October 5-28, 1906.
Connections	" " "	" " "	6	03	54	" " "
Segregated Tracts	" " "	320, Febry. 28, 1907	125	22	41	April 17-May 10, 1907.
Resurvey West Bdry.	Brunt and Utterback	304, May 27, 1905	6	00	00	August 9, 1905.

The above Map of resurvey of Township No. 50 North of Range No. 99 West of the Sixth Principal Meridian, Wyoming is strictly conformable to the field notes of the resurvey thereof on file in this office which have been examined and approved.

Surveyor General's Office
Cheyenne, Wyoming, January 15, 1910.

Stephen P. Lamson
Sur. Gen.

F.A.O.

THE NORRIS PETERS CO. LITHO. WASHINGTON, D.C.

Accepted by the Hon. Commissioner in his letter "E" May 31, 1910. Triplicate forwarded to the Lander Land Office June 21, 1910

2092

2092 A

50-99

39

35-a

3441

(4-675 a)

Supplemental Plat

Resurvey Township No. 50 North, Range No. 99 West of the Sixth Principal Meridian, Wyoming

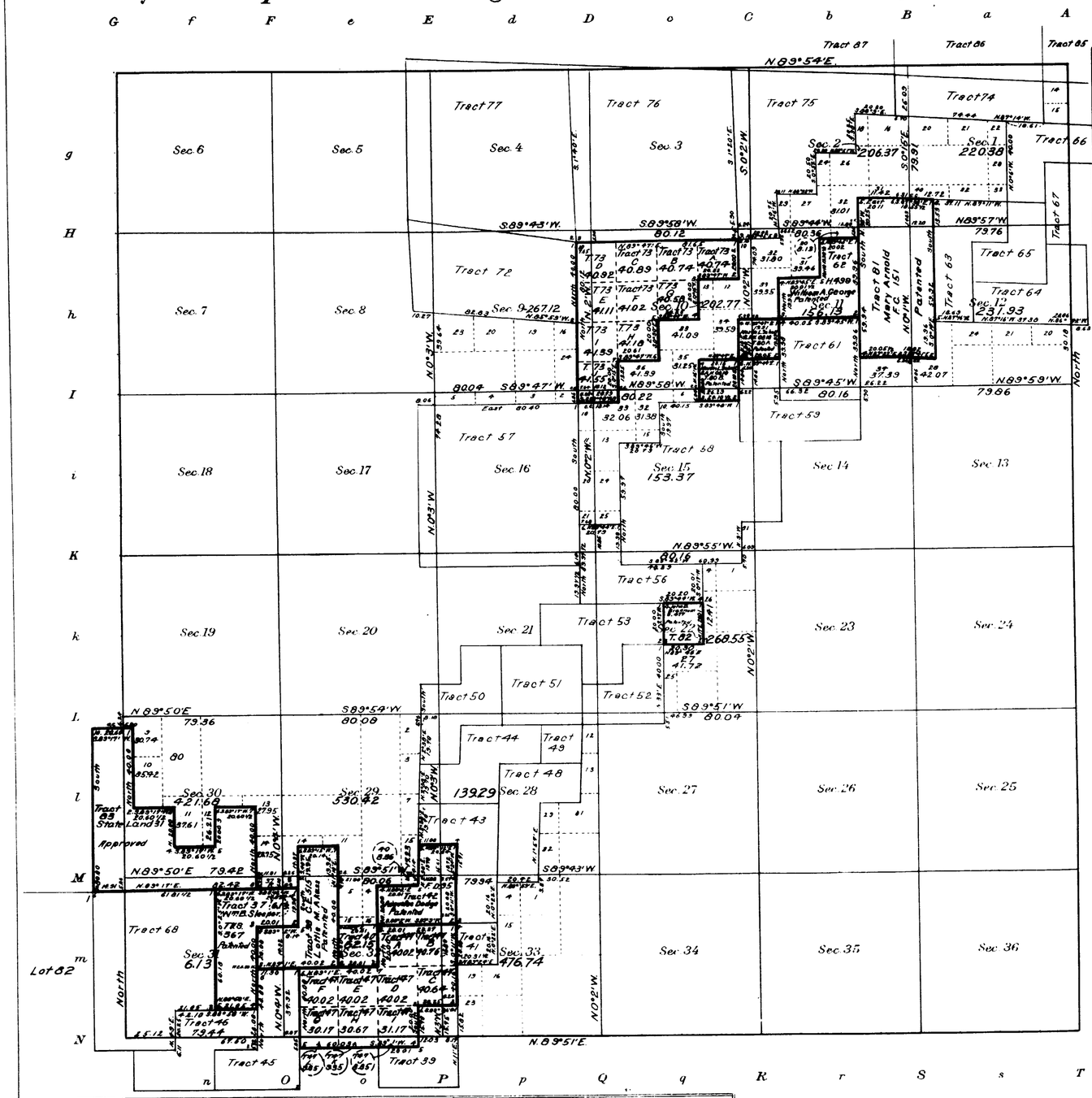

INDEX TO SEGREGATED TRACTS

Resurvey Tract No.	T.	R.	Sec.	Subdivision	Original Survey Entry Kind	Original Survey Entry No.	Status in Land Office	Entryman
37	50	99	31	E½NE¼NE¼SE¼	T.K.S.	367	Patented	William B. Sleeper
	"	"	32	NW¼NW¼				
38	"	"	29	SE¼SW¼	C.E.	515	Patented	Lottie M. Akass
	"	"	32	E½NW¼SW¼NW¼				
42	"	"	28	SW¼SW¼	F.D.	95	Patented	Augustus Dodge
	"	"	32	NE¼NE¼				
	"	"	33	NW¼NW¼				
47	"	"	32	SE¼NE¼E½SW¼SE¼	F.D.	167	Valid	Harris E. Cheeseman
	"	"	33	SW¼NW¼NW¼SW¼				
62	"	"	11	NW¼NE¼SW¼NE¼	C.E.	130	Patented	William A. George
			"	SE¼NW¼				
73	"	"	10	N½N½S½NW¼N½SW¼				
			"	SW¼NE¼SW¼SW¼	S.L.		Valid	Wyoming
80A	"	"	11	NW¼SW¼	S.A.H.	0818	Patented	Martin L. Schott
80B	"	"	10	SE¼SE¼	"	"	"	"
81	"	"	2	SE¼SE¼	F.C.	151	Patented	Mary Arnold
	"	"	1	SW¼SW¼				
	"	"	11	E½NE¼NE¼SE¼				
	"	"	12	W½NW¼NW¼SW¼				
82	"	"	22	SW¼NE¼	D	477	Patented	John D. Brannum
83	"	"	30	E½SW¼SW¼SE¼E½SE¼	S.L.	31	Approved	Wyoming
	"	"	"	Lots 1, 2, 3, 4				

NOTE

Tracts surveyed 80A, 80B, 81, 82, 83
Tracts amended 37, 38, 42, 47, 62, 73
Tract eliminated 60

Areas in Acres	
Public Land	
Indian Reservation	
Indian Allotments	
Mineral Claims	
Water Surface	
Total Area	

Scale 40 Chains to an inch

Mean Magnetic Declination

Surveys Designated	By Whom Surveyed	Group No.	Group Date	Amount of Surveys Mls.	chs.	lks.	When Surveyed Begun	Completed
Segregated Tracts	William R. Bandy	10	April 6, 1911 September 8, 1911	24	68	96	May 9, 1911	December 6, 1912
Connections	" " "	"	" " "	4	38	37	" "	" "

The above Supplemental map of Resurvey Township No. 50 North, Range No. 99 West of the Sixth Principal Meridian Wyoming, is strictly conformable to the field notes of the survey thereof on file in this office which have been examined and approved

U.S. Surveyor General's Office
Cheyenne, Wyoming, June 7, 1913

Stephens P. Hanson
Surveyor General

Accepted by the Hon. Commissioner in his letter "E" July 3, 1913.
Triplicate plat mailed to the Lander land office July 7, 1913.

2092
2092 B

50-99

39

36

3442

Supplemental Plat N°I.

Resurvey NE¼ Township N°50 North, Range N° 99 West of the Sixth Principal Meridian, Wyoming.

Scale: 20 chains to 1 inch.

Secs. 1, 2, 3, 10, 11, 12, 13, 14, 15.

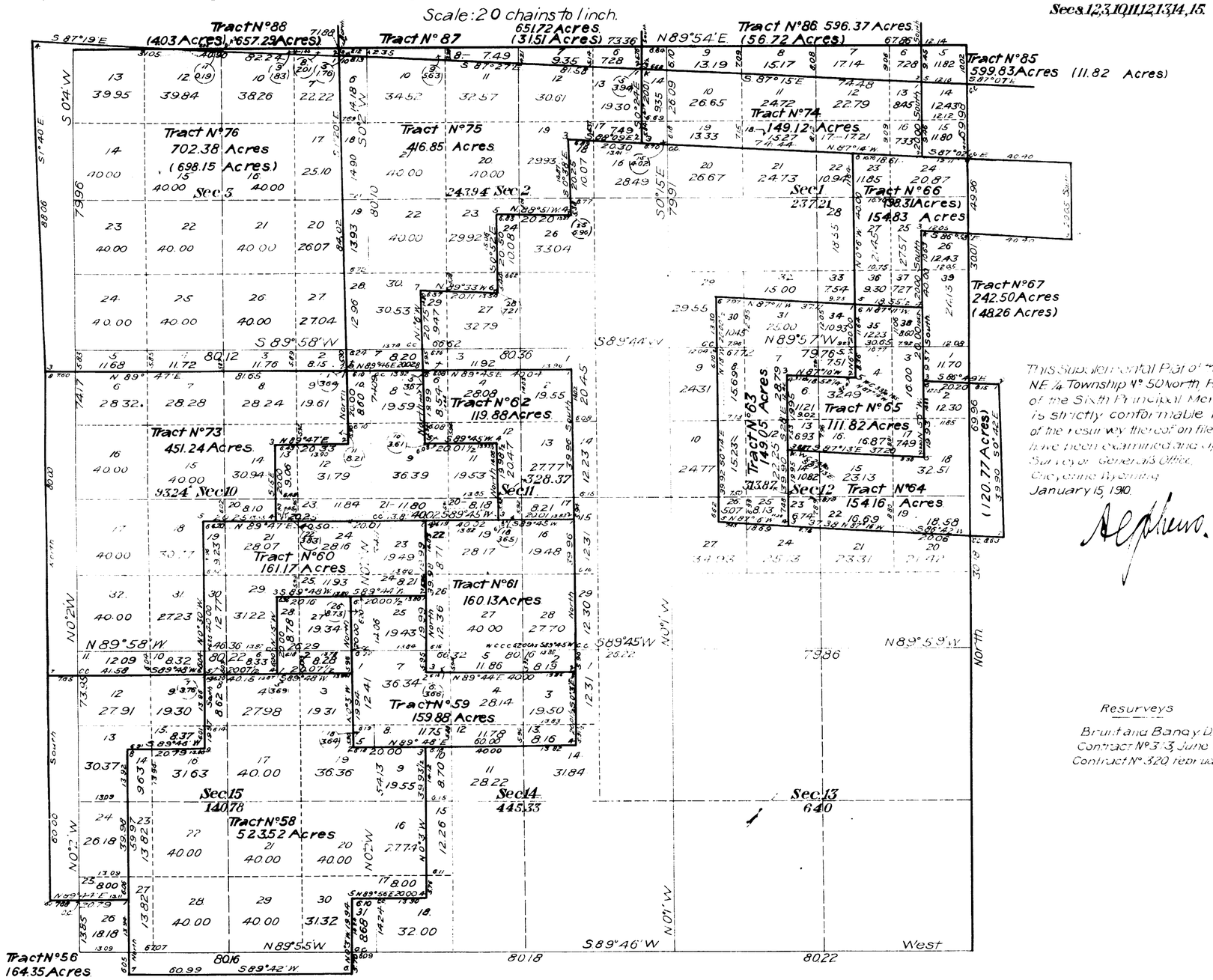

This Supplemental Plat of the Resurvey of the NE ¼ Township N° 50 North, Range N° 99 West of the Sixth Principal Meridian, Wyoming, is strictly conformable to the field notes of the resurvey thereof on file in this office, which have been examined and approved.

Surveyor General's Office,
Cheyenne Wyoming
January 15, 1910.

Alpheus C. Hanson
Surv. Gen.

Resurveys

Brunt and Bangy D.S.
Contract N° 313, June 1, 1906
Contract N° 320 February 28 1907

Accepted by the Hon. Commissioner in his letter "E" May 31, 1910. Triplicate forwarded to the Lander Land Office June 28, 1910.

2092
2092 C

50-99

39

37

3443

Supplemental Plat Nº2

Resurvey NW¼ Township Nº 50 North, Range Nº 99 West of the Sixth Principal Meridian, Wyoming.

Scale: 20 chains to 1 inch

Secs. 4, 5, 6, 7, 8, 9, 16, 17, 18.

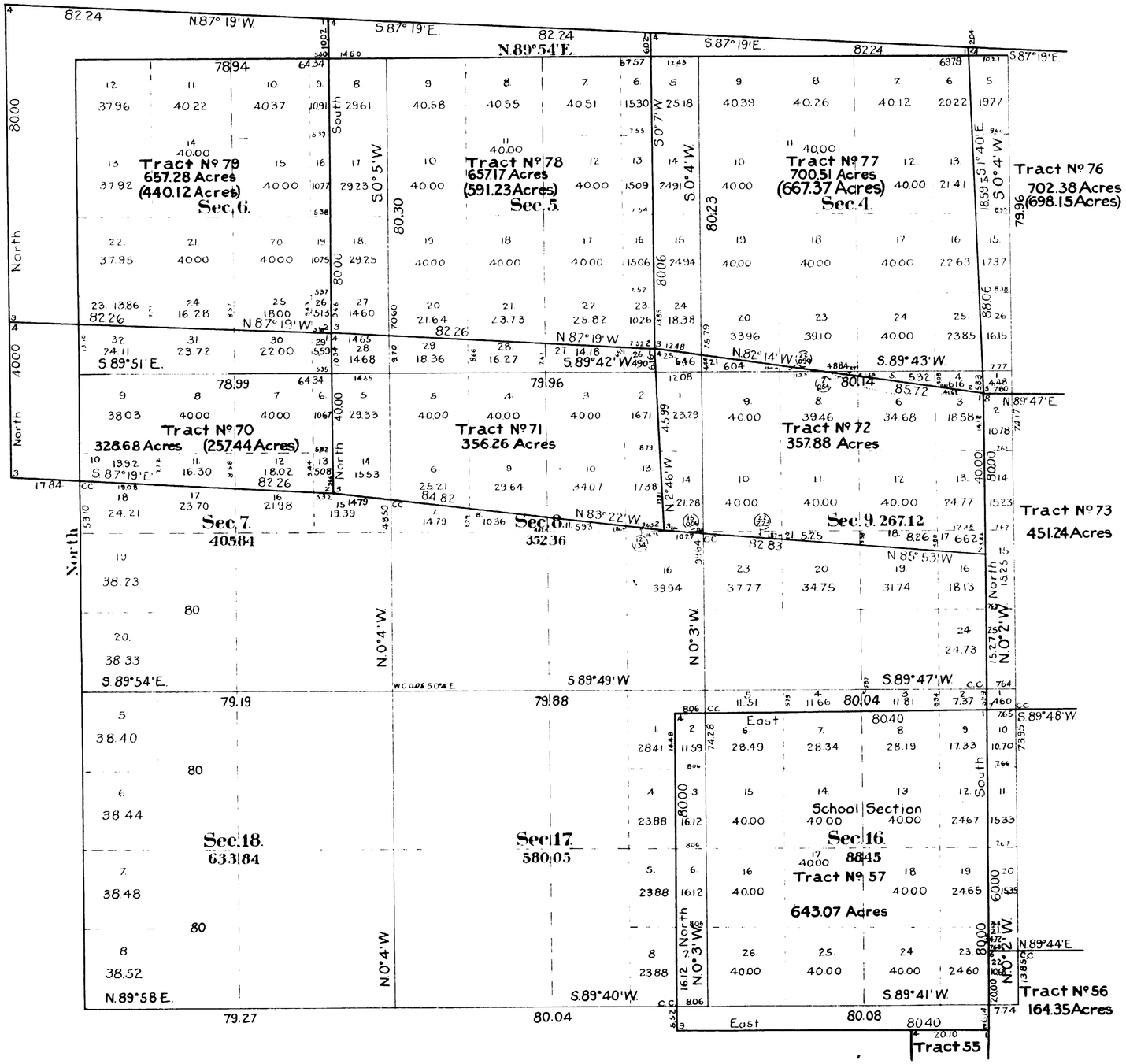

This Supplemental Plat of the Resurvey of NW¼ Township Nº 50 North, Range Nº 99 West of the Sixth Principal Meridian, Wyoming, is strictly conformable to the field notes of the resurvey thereof on file in this office which have been examined and approved.
Surveyor General's Office,
Cheyenne, Wyoming,
January 15, 1910

Stephen. Robinson
Surv. Gen'l.

Resurveys
Brunt and Bandy, D.S.
Contract Nº 313, June 1, 1906
Contract Nº 320, February 28, 1907.

Accepted by the Hon. Commissioner in his letter "E" May 31, 1910. Duplicate forwarded to the Lander Land Office June 23, 1910

2092
2092 D

50-99

31

3444

38

Sec 38-a

Supplemental Plat Nº 3

Resurvey SW¼ Township Nº 50 North, Range Nº 99 West of the Sixth Principal Meridian, Wyoming.

Scale: 20 chains to 1 inch.

Secs. 19, 20, 21, 28, 29, 30, 31, 32, 33.

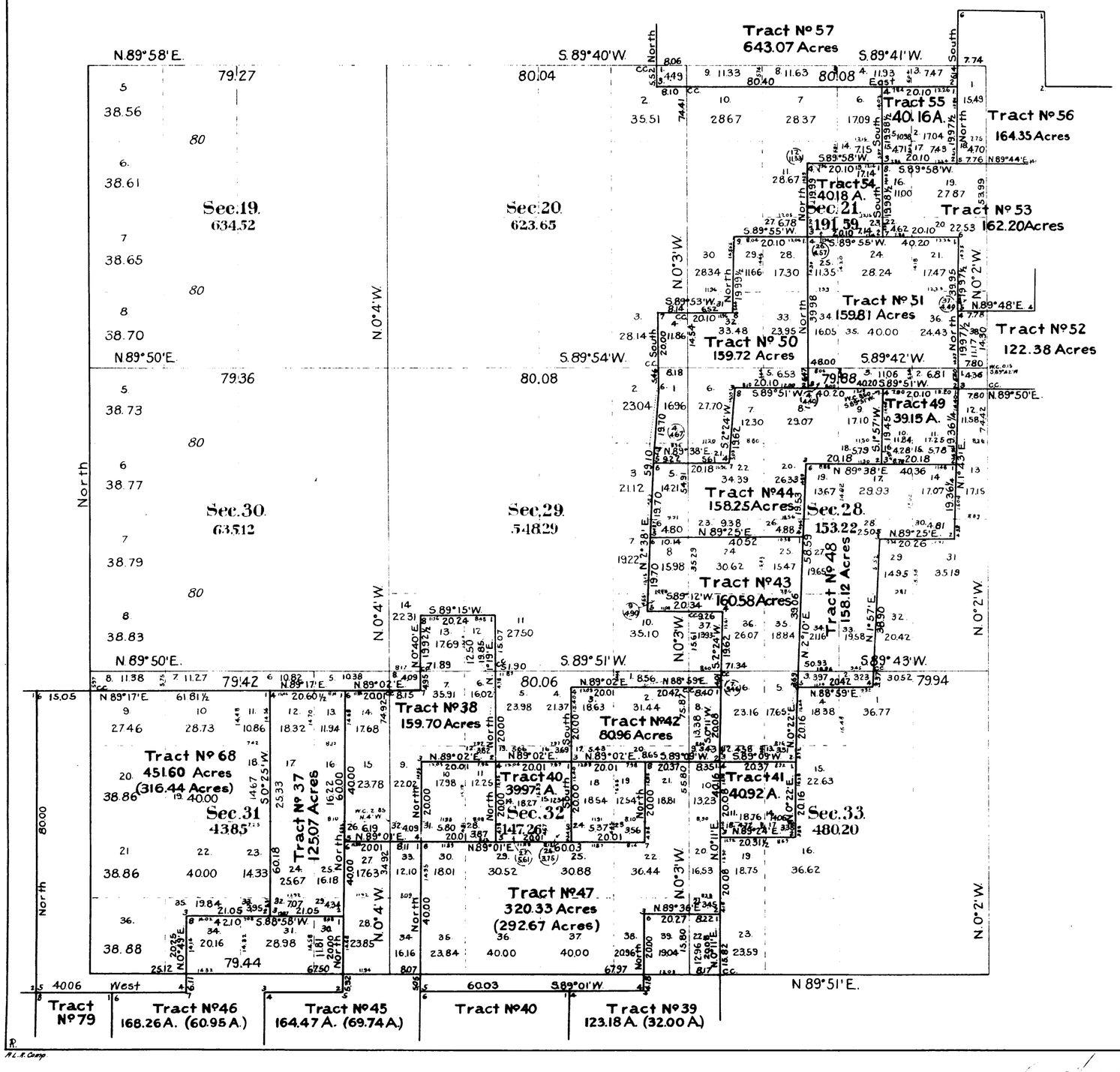

This Supplemental Plat of the Resurvey of the SW¼ Township Nº 50 North, Range Nº 99 West of the Sixth Principal Meridian, Wyoming, is strictly conformable to the field notes of the resurvey thereof on file in this office, which have been examined and approved.

Surveyor General's Office,
Cheyenne, Wyoming,
January 15, 1910

Stephen. P. Hanson
Sur'v. Gen'l.

Resurveys.
Brunt and Bandy DS.
Contract Nº 313, June 1, 1906.
Contract Nº 320, February 28, 1907.

2092
2092 E

Accepted by the Hon. Commissioner in his letter of May 31, 1910. Duplicate forwarded to the Lander Land Office June 28, 1910.

50-99

39 accession no. 3445

38-a

(4-675a)

Supplemental Plat
Resurvey Township No. 50 North, Range No. 99 West of the Sixth Principal Meridian, Wyoming

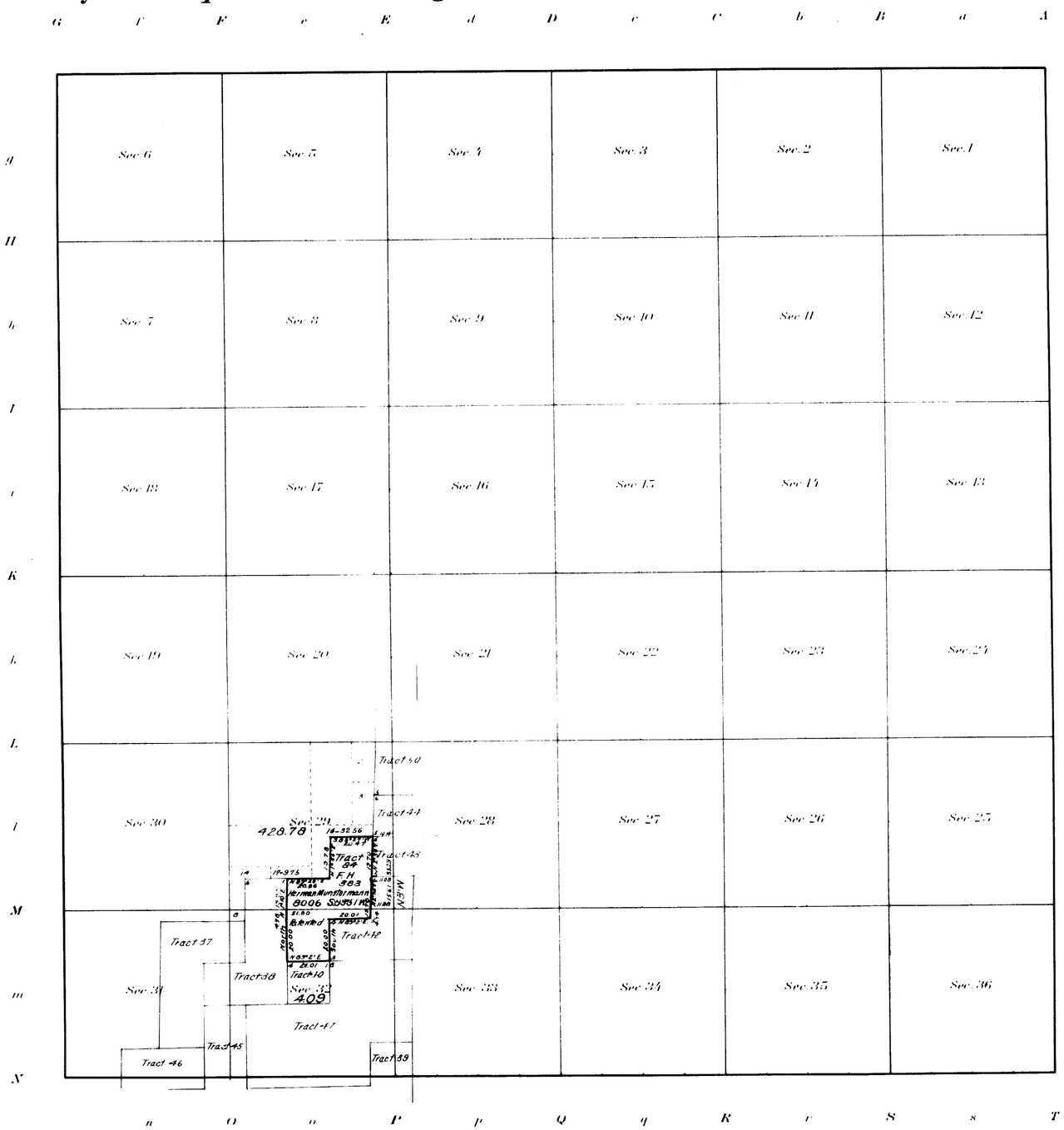

SEGREGATED TRACT 84
E2SE4, SW4SE4 Section 29 and NW4NE4 Section 32, T50N, R99W, original survey
F.H. No. 383 patented to Herman Munstermann

I certify that this Supplemental Plat of Resurvey T.50 N., R.99 W of the 6th P.M. Wyoming approved January 15, 1910 and June 7, 1913, is prepared in accordance with instructions contained in General Land Office Letter "L" dated August 26, 1913, for the purpose of segregating F.H. 383 Herman Munstermann for E2SE4 and SW4SE4 Sec 29 and NW4NE4 Sec 32, T50N, R99W by original public survey

U.S. Surveyor General's Office
Cheyenne, Wyoming
September 15, 1913

Alphonso P. Harman
Surveyor General

Areas in Acres	
Public Land	
Indian Reservation	
Indian Allotments	
Mineral Claims	
Water Surface	
Total Area	

Scale 40 Chains to an inch

Mean Magnetic Declination

Surveys Designated	By Whom Surveyed	Contract No.	Contract Date	Amount of Surveys Mls.	chs.	lks.	When Surveyed Begun	Completed

The above map of Township No. Range No. of the Meridian is strictly conformable to the field notes of the survey thereof on file in this office, which have been examined and approved

U.S. Surveyor General's Office.

Surveyor General.

2092
2092 F

Accepted by the Asst Comr in letter 'E' Oct 30, 1913
Triplicate mailed to the Lander Land Office Nov 3, 1913

50-99

37

39

3446

Supplemental Plat Nº 4

Resurvey SE¼ Township Nº 50 North, Range Nº 99 West of the Sixth Principal Meridian, Wyoming.

Scale: 20 chains to inch.

Secs. 22, 23, 24, 25, 26, 27, 34, 35, 36.

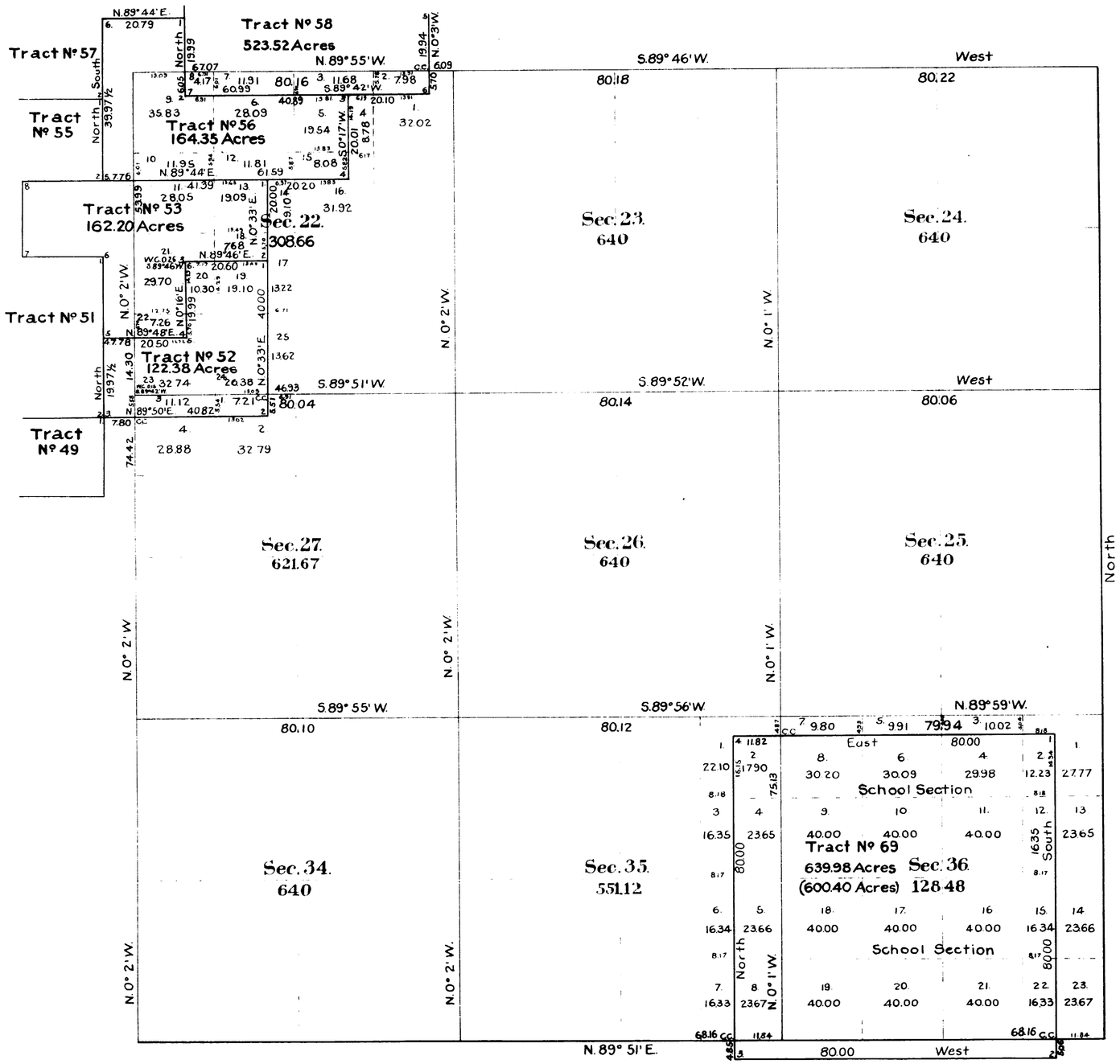

This Supplemental Plat of the Resurvey of the SE¼ Township Nº 50 North, Range Nº 99 West of the Sixth Principal Meridian, Wyoming, is strictly conformable to the field notes of the resurvey thereof on file in this office, which have been examined and approved.

Surveyor General's Office,
Cheyenne, Wyoming,
January 15, 1910

Stephen L. Hanson
Surv. Genl.

Resurveys
Brunt and Bandy D.S.
Contract Nº 320. February 28, 1907.
Contract Nº 313. June 1, 1906.

2092
2092 G

Accepted by the Hon. Commissioner in his letter "E" May 31, 1910. Triplicate forwarded to the Lander Land Office June 23, 1910.

50-99

39

40

3447

Index to Segregated Tracts

Resurvey Township No. 50 North, Range No. 99 West of the Sixth Principal Meridian, Wyoming

Brunt & Bandy, Contract 313, June 1, 1906.
Brunt & Bandy Contract 320, Feby 28, 1907.

Resurvey No	Area Total	Area In Township	Original Survey T.	R.	Sec.	Subdivision	Entry Kind	Entry No	Entryman
37	125.07	125.07	50	99	31	E²NE⁴, NE⁴SE⁴	CDS	363	M B Sleeper
#38	159.70	159.70	"	"	29	SE⁴SW⁴,	H	1906	L M Akass
			"	"	32	W²NW⁴, NE⁴NW⁴			
39	123.18	32.00	"	"	33	SW⁴SW⁴	D	923	M B Sleeper
			49	"	4	Lot 4			
			"	"	5	Lot 1			
40	39.97	39.97	50	"	32	SW⁴NE⁴	D	106	B L Cheeseman
41	40.92	40.92	"	"	33	SE⁴NW⁴	D	920	H Munsterman
~42	80.96	80.96					D	65	C Dodge
			"	"	32	NE⁴NE⁴			
			"	"	33	NW⁴NW⁴			
43	160.58	160.58	"	"	28	N²SW⁴, SE⁴SW⁴	H	259	C Frederick
			"	"	33	NE⁴NW⁴			
44	158.25	158.25	"	"	28	S²NW⁴, NE⁴NW⁴, NW⁴NE⁴	H	12	C Dodge
45	164.47	69.74	"	"	32	W²SW⁴	H	393	A Cavander
			49	"	5	Lot 4			
			"	"	6	Lot 1			
46	168.26	60.95	50	"	31	S²SE⁴	D	474	E A Reefing
			49	"	6	Lots 2 & 3			
‡47	320.33	292.67	50	"	32	SE⁴, E²SW⁴,	D	167	H E Cheeseman
			"	"	33	SW⁴NW⁴, NW⁴SW⁴			
48	158.12	158.12	"	"	28	W²SE⁴, S²NE⁴	H	1951	C B Osborne
49	39.15	39.15	"	"	28	NE⁴NE⁴	Cash	329	T Osborne, Jr
50	159.72	159.72	"	"	21	NE⁴SW⁴, S²SW⁴	H	560	T Osborne, Jr
			"	"	28	NW⁴NW⁴			
51	159.81	159.81	"	"	21	SE⁴	H	333	G Thompson
52	122.38	122.38	"	"	22	E²SW⁴, SW⁴SW⁴	H	1248	S. Staggs
53	162.20	162.20	"	"	21	SE⁴NE⁴	H	375	Guss Dodge
			"	"	22	S²NW⁴, NW⁴SW⁴			
54	40.18	40.18	"	"	21	SW⁴NE⁴	C	335	A L Dodge
55	40.16	40.16	"	"	21	NE⁴NE⁴	C	327	J D Brannum
56	164.35	164.35	"	"	15	SW⁴SW⁴	H	261	J D Brannum
			"	"	22	N²NW⁴, NW⁴NE⁴			
57	643.07	643.07	"	"	16	All	SS		Wyoming
58	523.52	523.52	50	99	14	SW⁴NW⁴, NW⁴SW⁴	FD	126	A Arnold
			"	"	15	E², E²SW⁴, SE⁴NW⁴			
59	159.88	159.88	"	"	11	SW⁴SW⁴	H	424	J David
			"	"	14	N²NW⁴, NW⁴NE⁴			
P60	161.17	161.17	"	"	10	W²SE⁴, NE⁴SE⁴	H	1661	M L Schott
			"	"	11	NW⁴SW⁴			
61	160.13	160.13	"	"	11	E²SW⁴, W²SE⁴	TC	214	J David
◉62	119.88	119.88	"	"	11	W²NE⁴, NE⁴NW⁴	H	499	W A George
⊕63	149.05	149.05	"	"	1	SE⁴SW⁴, SW⁴SE⁴	H	120	D B Sheets
			"	"	12	E²NW⁴			
64	154.16	120.77	"	98	7	Lots 1 & 2	D	138	D B Sheets
			"	99	12	S²NE⁴			
65	111.82	111.82	"	"	1	SE⁴SE⁴	H	1391	B J Dodge
			"	"	12	N²NE⁴			
66	154.83	98.31	"	"	1	SE⁴NE⁴, NE⁴SE⁴	H	399	M F McCune
			"	98	6	SE⁴NW⁴, Lot 5			
67	242.50	48.26	"	"	6	W²SE⁴, E²SW⁴, Lot 6 & 7	D	449	J Stellerman
68	451.60	316.44	"	99	31	Lots 1, 2, 3 & 4, E²SW⁴, E²NW⁴, NW⁴SE⁴, W²NE⁴	SL		Wyoming
69	639.98	600.40	"	"	36	All	SS		"
70	328.68	257.44	"	"	7	NE⁴, Lots 1 & 2, E²NW⁴	SL		"
71	356.26	356.26	"	"	8	N²	SL		"
72	357.88	357.88	"	"	9	N²	SL		"
⊃73	451.24	451.24	"	"	10	NW⁴, N²SW⁴, SW⁴SW⁴, N²NE⁴, SW⁴NE⁴, S²SE⁴	SL		"
74	149.12	149.12	"	"	1	Lots 1, 2, 3 & 4	SL		"
75	416.85	416.85	"	"	2	Lots 1, 2, 3, 4, SW⁴NE⁴, S²NW⁴, N²SW⁴, SW⁴SW⁴	SL		"
76	702.38	698.15	"	"	3	All	SL		"
77	700.51	667.37	"	"	4	All	SL		"
78	657.17	591.23	"	"	5	All	SL		"
79	657.28	440.12	"	"	6	All	SL		"
85	599.83	11.82	51	98	31	Lots 1, 2, 3, 4, NE⁴, E²NW⁴, E²SW⁴, N²SE⁴, SW⁴SE⁴	SL		"
86	596.37	56.72	"	99	36	All	SS		"
87	651.72	31.51	"	"	35	All	SL		"
88	657.29	4.03	"	"	34	All	SL		"

\# H.E. 1906, L. M. Akass, covers only the SE⁴SW⁴ Sec. 29, E²NW⁴ & SW⁴NW⁴ Sec. 32. Tract 38 should have been so surveyed.

~ D.E. 65, C. Dodge, covers SW⁴SW⁴ Sec. 28, NE⁴NE⁴ Sec. 32, & NW⁴NW⁴ Sec. 33. Tract 42 should have been so surveyed.

‡ D.E. 167, H.E. Cheeseman, covers E²SW⁴, SE⁴, S²NE⁴, Sec. 32, NW⁴SW⁴ & SW⁴NW⁴ Sec. 33. Tract 47 should have been so surveyed.

P H.E. 1667, M. L. Schott, includes only the E²SE⁴ & SW⁴SE⁴ Sec. 10 and NW⁴SW⁴ Sec. 11. Tract 60 should have been so surveyed.

◉ H.E. 499, W. A. George, includes only the W²NE⁴, SE⁴NW⁴ Sec. 11. Tract 62 should have been so surveyed.

⊕ ~~H.E. 120, D. B. Sheets, is not in T. 50 N., R. 99 W., but belongs in Secs. 1 & 12, T. 50 N., R. 98 W.~~

⊃ The survey of Tract 73 included the SE⁴SW⁴ Sec. 10, in error. This subdivision is public land.

The above index to tracts which have been segregated by the original public survey in the resurvey of T. 50 N., R. 99 W., under Cons. Nos. 313 & 320, has been prepared in strict conformity to the field notes of the accepted resurvey thereof on file in this office, which have been examined and approved.

Surveyor Generals Office,
Cheyenne, Wyoming,
January 15, 1910.

Surv Gen'l

WCH

Accepted by the Com. Commissioner in his letter "E" of May 31, 1910. Duplicate forwarded to the Lander Land Office June 28, 1910.

2002
2092 H

50 - 99

3448

Supplemental Plat
Accepted May 26, 1917.
G. L. O.

Supplemental Plat Nº 8—NE ¼

Resurvey Township Nº 50 North, Range Nº 99 West of the Sixth Principal Meridian, Wyoming

Scale: 20 Chains = 1 Inch

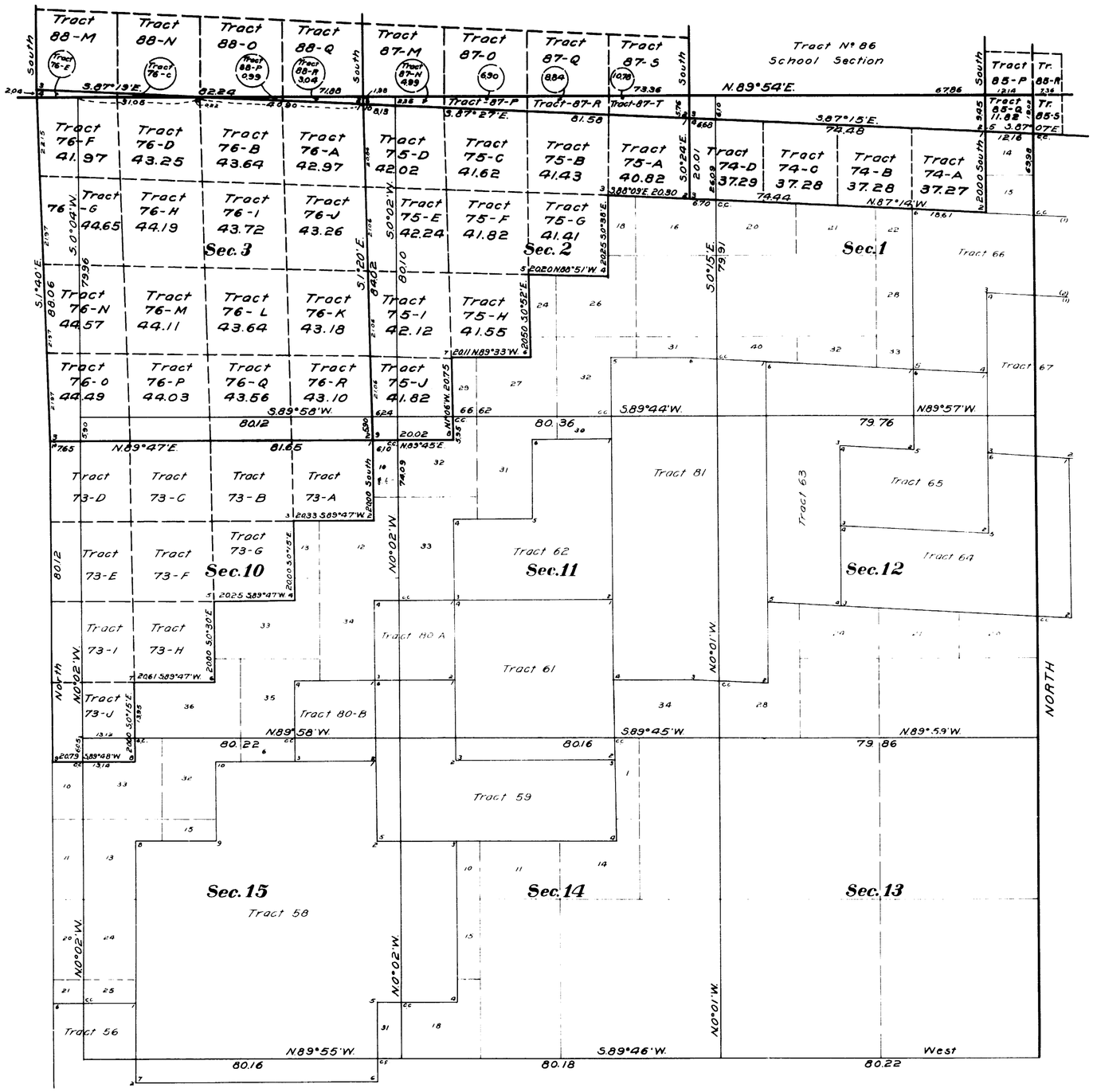

This Supplemental Plat of parts of Tracts 85, 87 and 88, and of Tracts 74, 75 and 76 of resurveyed Township Nº 50 North, Range Nº 99 West of the Sixth Principal Meridian, Wyoming, survey and plat approved January 15, 1910 has been prepared in compliance with instructions contained in G.L.O. letter "E" dated October 4, 1916, in order to give designations and areas to the legal subdivisions or aliquot parts of said Tracts and is hereby approved.

Office of U.S. Surveyor General.
Cheyenne, Wyoming.
April 10, 1917

Charles L. Decker
Surveyor General

For Index Diagram See:-
Supplemental Plat Nº 5 — Approved January 15, 1910.

NOTE - This plat is amendatory to Supplemental Plat Nº 1, Approved January 15, 1910.

Transcribed Aug 7, 1917

2092-1

50-99

3449

Supplemental Plat
Accepted May 26, 1917.
G. L. O.

Supplemental Plat Nº 9

Resurvey Township Nº 50 North, Range Nº 99 West of the Sixth Principal Meridian, Wyoming

Scale: 20 Chains = 1 Inch

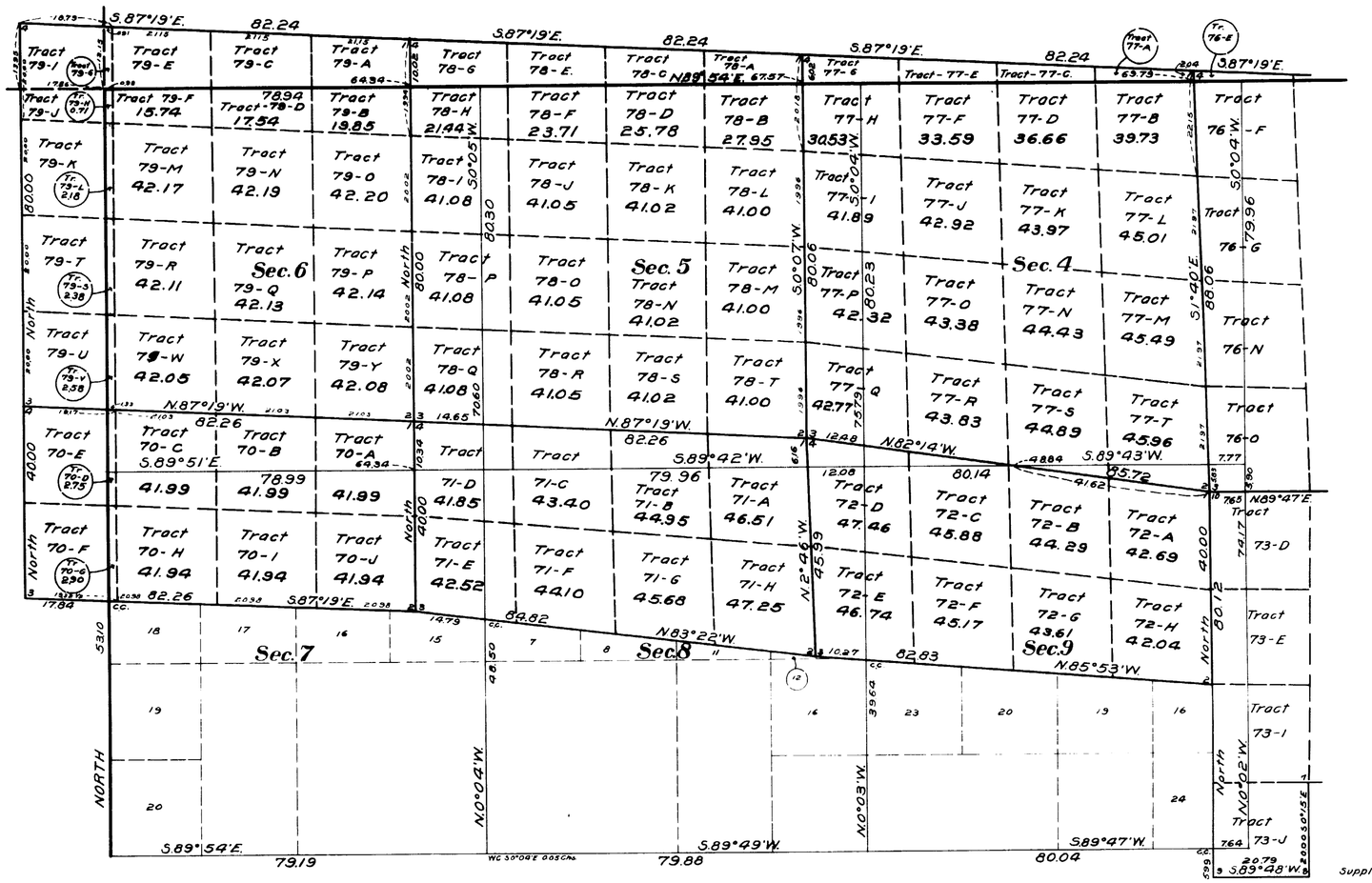

For Index Diagram See:-
Supplemental Plat Nº 5 - Approved January 15, 1910

This Supplemental Plat of Tracts 70, 71, 72, 77, 78 and 79 of resurvey Township Nº 50 North, Range Nº 99 West of the Sixth Principal Meridian, Wyoming, survey and plat approved January 15, 1910, has been prepared in compliance with instructions contained in G.L.O. letter "E" dated October 4, 1916, in order to give designations and areas to the legal subdivisions or aliquot parts of said Tracts and is hereby approved.

Office of U.S. Surveyor General.
Cheyenne, Wyoming.
April 10, 1917

Charles L. Decker
Surveyor General

2092-J

Trans to Lander
Aug 7, 1917

50-99

accession no. 3450

Supplemental Plat Nº10

Resurvey Township Nº50 North, Range Nº99 West of the Sixth Principal Meridian, Wyoming

Section 29 (According to plat approved January 15, 1910)
Scale: 20 Chains to 1 Inch

Survey accepted Sept. 28, 1917.
G.L.O.

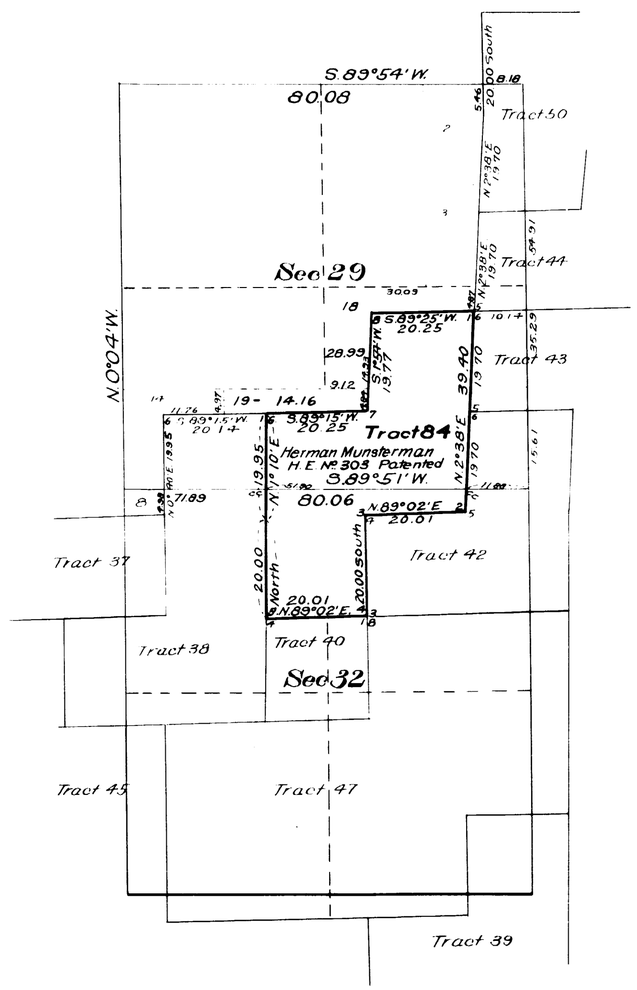

INDEX TO SEGREGATED TRACT								
Re-Survey Tract Nº	Original Survey							
	T.	R.	Sec.	Subdivisions	Entry Kind	Entry Number	Status in Land Office	Entryman
84	50	99	29	E½SE¼, SW¼SE¼				
			32	NW¼NE¼	HE	303	Patented	Herman Munsterman

This Supplemental Plat of Sec. 29 Township Nº 50 North Range Nº 99 West of the Sixth Principal Meridian Wyoming, (Resurvey approved January 15, 1910) showing segregation of Tract 84 and fractional lots created thereby, is prepared for the purpose of removing from the record, areas and designations in Sec 29, shown on a supplemental plat of Sec. 29 approved September 15, 1913, and is compiled from office records and in conformity with the field notes of surveys executed by W. H. Clark U.S. Surveyor, under Supplemental Special Instructions Group Nº 25, Wyoming, dated February 28, 1916 and is hereby approved.

U.S. Surveyor General's Office
Cheyenne, Wyoming
March 19, 1917

Charles L. Decker
Surveyor General

Surveys Designated	By Whom Surveyed	Group		Amount of Surveys			When Surveyed	
		Nº	Date	Mls.	Chs.	Lks	Begun	Completed
Segregated Tract Lines	W. H. Clark	25	Feb. 28, 1916		60	27	Sept 28, 1916	Sept. 28, 1916

A.L.R.

2092-K

Trans to Lander
Dec 18, 1917

50-99

(26)

11

3439

TOWNSHIP No. 50 NORTH. RANGE No. 99 WEST of the 6th Principal MERIDIAN.

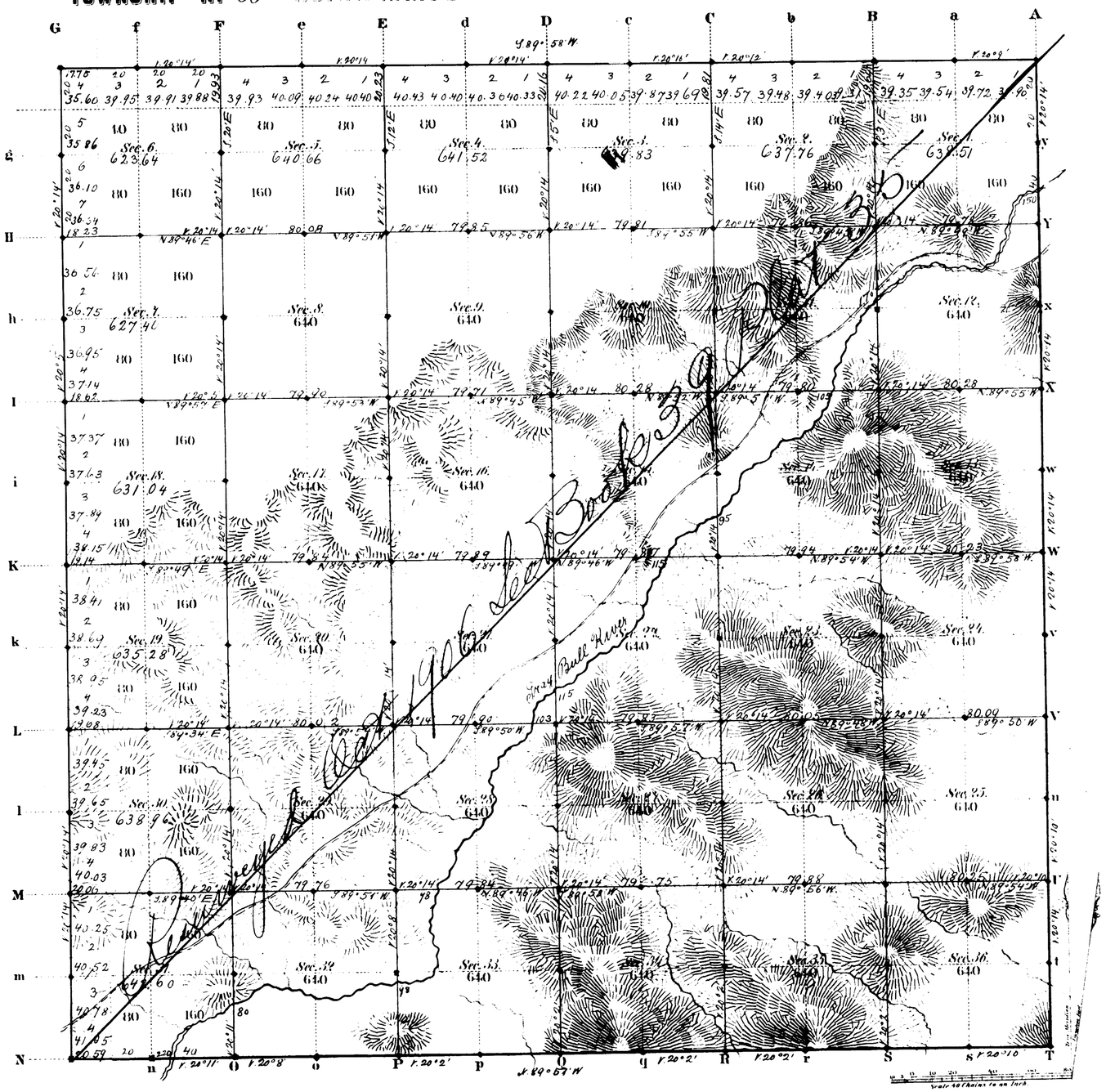

Total number of Acres. 22997.20

Surveys Designated	By Whom Surveyed	Date of Contract	Amount of Surveys Mts. Chs. Lks.	When Surveyed	Magnetic Declination
S.W.N. Township lines	W. H. Proctor	July 11, 1882	17 78 34	May 17, 19, 1883	20° 8' East
Subdivisions	" "	" "	59 73 99	July 3 – 9, 1883	20° 14' " "
Connections					
E. Towns'h L.	R. W. Woods	July 6, 1882	6 00 00	March 22, 1883	

The above Map of Township No. 50 North Range No. 99 West of the Sixth Principal Meridian Wyoming Territory is strictly conformable to the field notes of the survey thereof on file in this Office, which have been examined and approved.

Surveyor General's Office, Edw. C. David Sur. Genl.

Cheyenne Wyoming
March 11th 1884

A. Gast & Co. St. Louis Mo.

2092

(26)

3473

EXTERIOR LINES

Scale 3 miles to 1 inch.

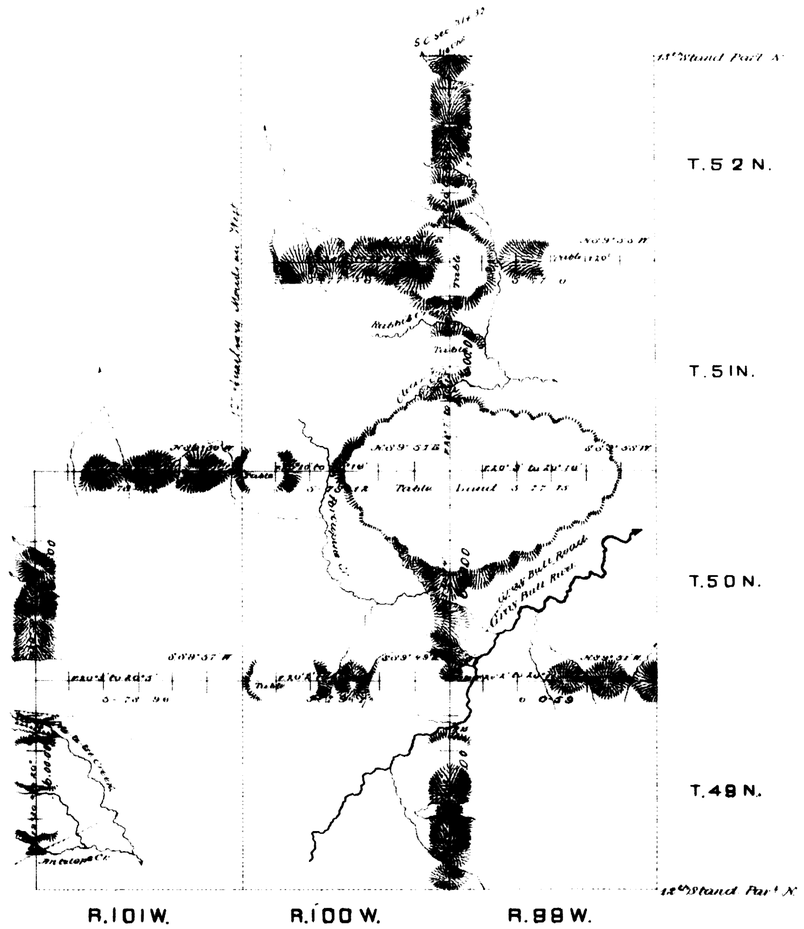

Survey Designated.	By Whom Surveyed.	Date of Contract.	Amount of Survey Mls.	Chs.	Lks.	When Surveyed.
Exterior Lines.	W. H. Proctor	July 11, 1882	83	66	98	May 17-30, 1883.
Connections	" "	" "		18	00	" "

The above diagram of the Exterior Lines of Tps. 49, 50, 51 & 52 N. Rs 99 & 100 W., & Tps. 49 & 50 N. R. 101 W., of the 6th P.M. Wyo. Ter., is strictly conformable to the field notes of the survey on file in this Office, which have been examined and approved.

Surveyor General's Office,
Cheyenne Wyo. March 11th 1884.

John C. Davis
" Sur. Genl.

2096

39

4056

RESURVEY

TOWNSHIP EXTERIORS

Scale: 1 inch to 160 chains

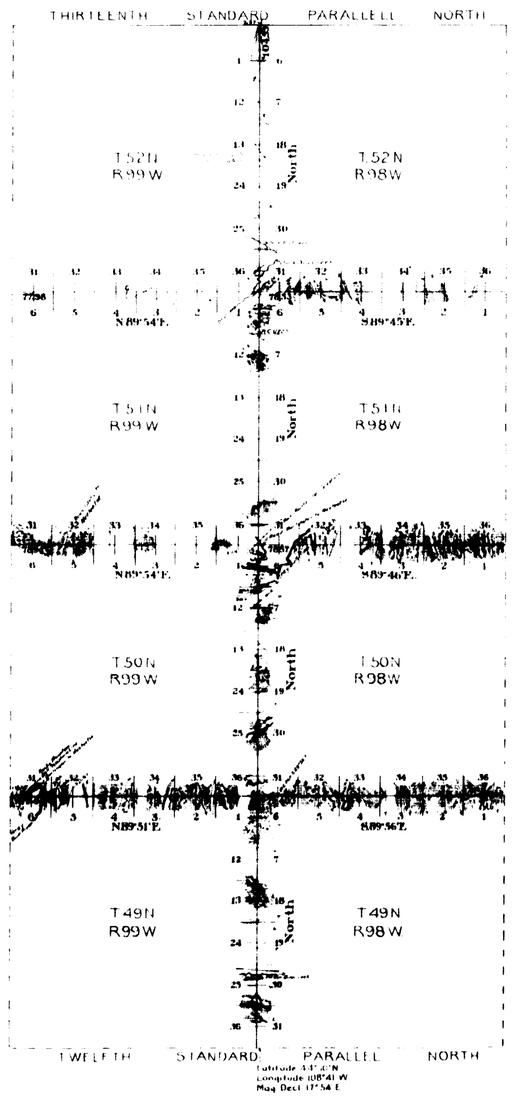

The Plat
of the
West boundary of Townships 49 50 51 and 52 North Range 98 West
and the
North boundary of Townships 49, 50 and 51 North, Ranges 98 and 99 West of the Sixth Principal Meridian Wyoming
is strictly conformable to the field notes of the resurvey thereof
by
Brunt and Bandy USDS.
under their
Contract No 313
dated June 1, 1906
which have been examined, approved and filed in this office
US Surv Gen'l's Office
Cheyenne, Wyoming,
January 15, 1910

Stephens P. Hanson

U.S. Surv Gen'l

Table of Mileage

Surv's Designated	Amount Mls	Chs	Lks	When Surveyed
Township Lines	60	17	25	Sept 7, 1906-April 9, 1907
Connecting "	8	49	50	Sept 11, 1906-April 9, 1907

Accepted by the Hon. Commissioner in his letter "E" July 31, 1910.

2342

17