36

66
Sec 66 A.+B.

accession no 3410

(4-675L)

Resurvey Township No. 51 North Range No. 100 West of the 6th Principal Meridian Wyoming

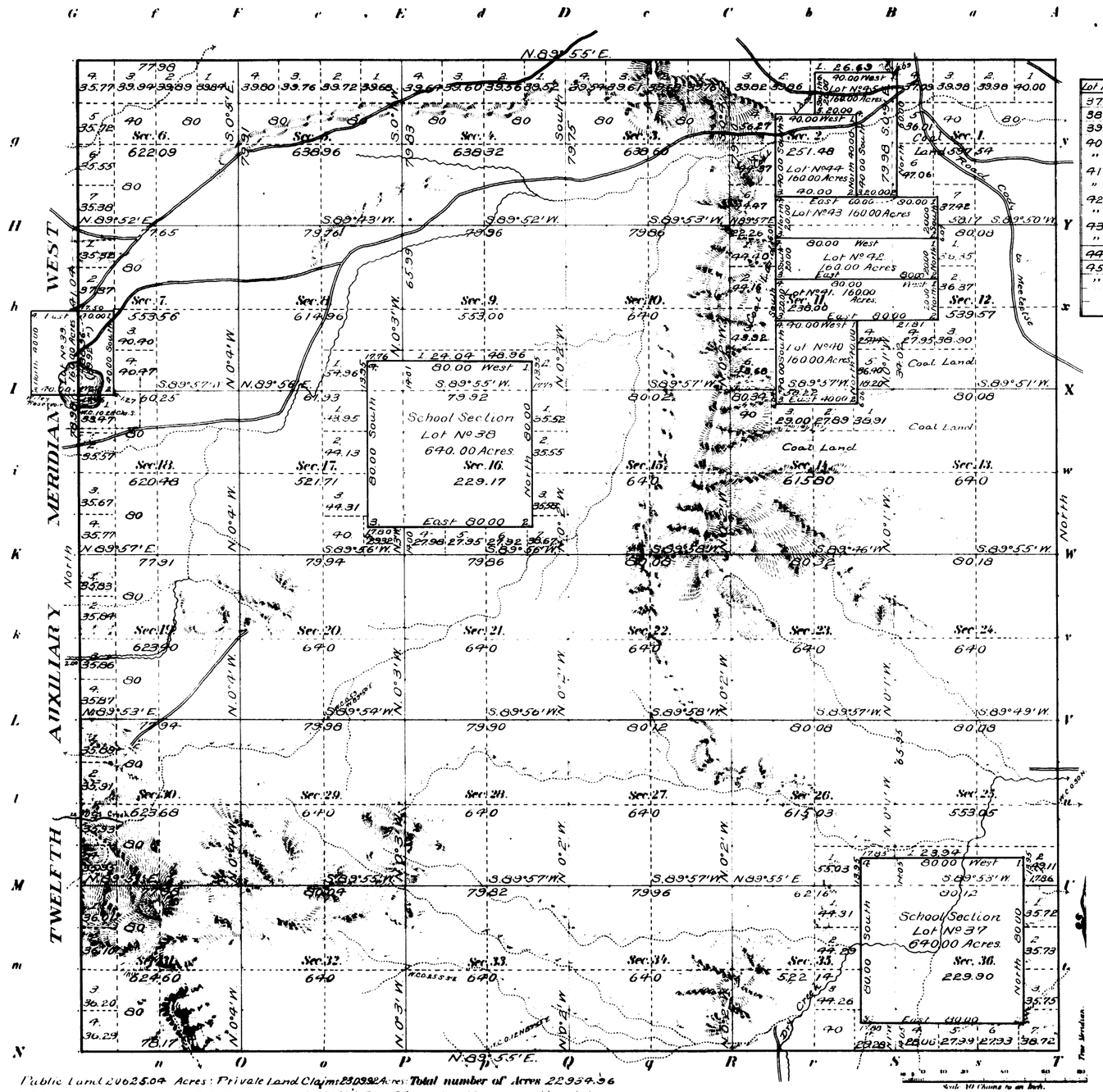
TWELFTH AUXILIARY MERIDIAN WEST
School Section
Lot No 38
640.00 Acres
Sec. 16.
229.17
School Section
Lot No 37
640.00 Acres
Sec. 36.
229.90
Coal Land
Lot No 44
160.00 Acres
Lot No 43 160.00 Acres
Lot No 42
160.00 Acres
Lot No 41. 160.00 Acres.
Lot No 40
160.00 Acres
Lot No 45
160.00 Acres
Coal Land
Coal Land
Coal Land

36

3411

(4-675a)

66-6

Supplemental Plat

Resurvey Township Nº 51 North, Range Nº 100 West of the Sixth Principal Meridian, Wyoming

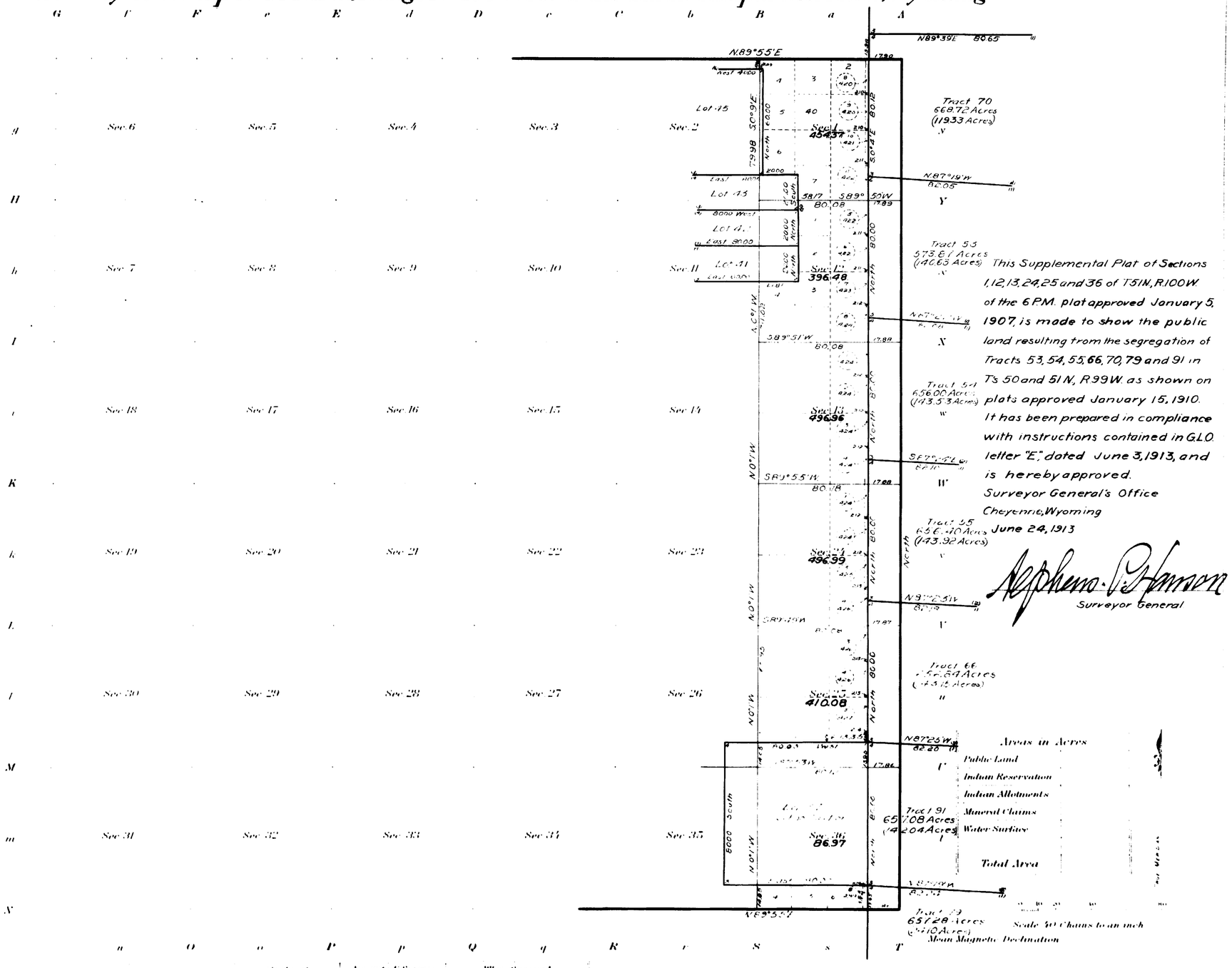

This Supplemental Plat of Sections 1, 12, 13, 24, 25 and 36 of T51N, R.100W. of the 6 P.M. plat approved January 5, 1907, is made to show the public land resulting from the segregation of Tracts 53, 54, 55, 66, 70, 79 and 91 in T's 50 and 51 N, R.99W. as shown on plats approved January 15, 1910. It has been prepared in compliance with instructions contained in G.L.O. letter "E," dated June 3, 1913, and is hereby approved.

Surveyor General's Office
Cheyenne, Wyoming
June 24, 1913

Alpheus P. Hanson
Surveyor General

Surveys Designated	By Whom Surveyed	Contract No.	Contract Date	Amount of Surveys Mls	chs	lks	When Surveyed Begun	Completed

The above map of Township No. Range No. of the Meridian is strictly conformable to the field notes of the survey thereof on file in this office, which have been examined and approved.

U. S. Surveyor General's Office

Surveyor General

51-100

36

3412 (4-675a) 66A 21916

Supplemental Plat

Resurvey Township No. 51 North, Range No. 100 West of the Sixth Principal Meridian, Wyoming

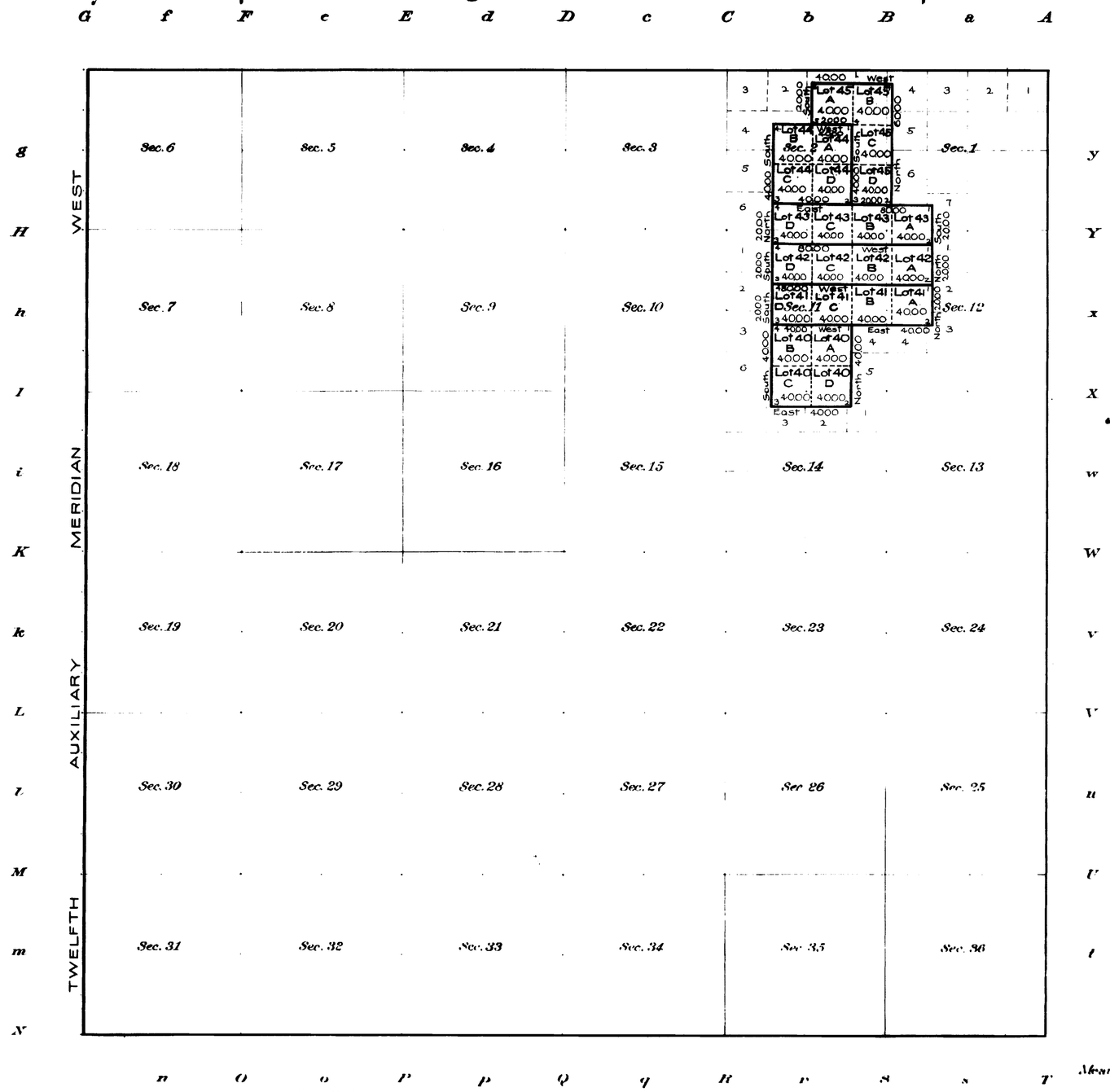

Office of U.S. Surveyor General,
Cheyenne, Wyoming,
April 11, 1911

This Supplemental Plat showing subdivision of tracts of resurvey of T 51 N. R 100 W. survey and plat approved April 29, 1907, into their original legal subdivisions or aliquot parts, is hereby approved

Alpheus G. Hanson
Surveyor General

Areas in Acres.
Public Land
Indian Reservation
Indian Allotments
Mineral Claims
Water Surface
Total Area

Scale 40 Chains to an inch
Mean Magnetic Declination

Surveys Designated.	By Whom Surveyed	Contract No.	Contract Date	Amount of Surveys Mls. chs. lks.	When Surveyed. Begun.	Completed.

The above map of Township No. Range No of the Meridian is strictly conformable to the field notes of the survey thereof on file in this office, which have been examined and approved.

U.S. Surveyor General's Office,

Surveyor General.

J Copy

2087 C

Accepted by the Van Commissioner in his letter 2 April 17 1911
[illegible] Kanter Land Office April [illegible] 1911

51-100

3413

Supplemental Plat No 3

Resurvey Township No 51 North, Range No 100 West of the Sixth Principal Meridian, Wyoming

Section 7, According to plat of Resurvey approved January 5, 1907

Scale: 20 Chains to 1 inch

Accepted Sept. 7, 1917
G.L.O.

INDEX TO SEGREGATED TRACTS								
Re-Survey	Original Survey							
Tract No	T	R.	Sec.	Subdivisions	Entry Kind	Entry Number	Status in Land Office	Entryman
81	51	100	7	Lot 2 NE¼NW¼	F.H	919	Patented	Charles A. Guernsey assignee of Jedthun H. Twitchell
82			7	S½NE¼, SE¼NW¼	D.E	02411	F.C. Issued	Ruth Wiley

Claim Conforming to the Lines of the Resurvey with changed Description										
Description by Resurvey				Description by Original Survey						
T	R.	Sec	Subdivisions	T	R	Sec.	Subdivisions	Entry Kind	Entry Number	Status in Land Office	Entryman
51	100	7	Lots 8, 9, 10	51	100	7	W½SE¼NE¼SE¼	D.E	02412	F.C. Issued	Anna K. Wiley

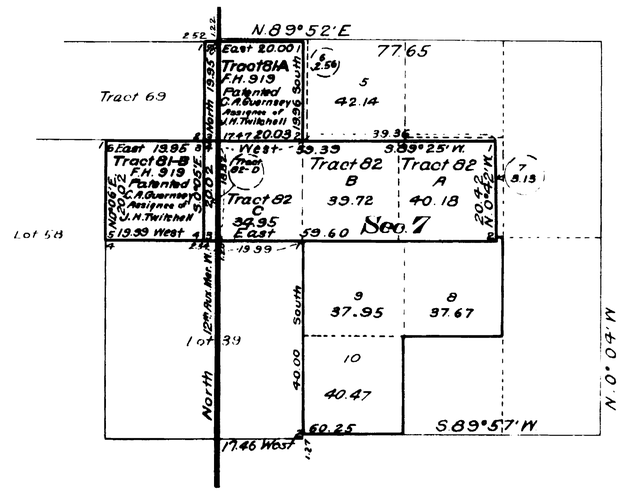

This Supplemental Plat of Section 7, Township No 51 North, Range No 100 West of the Sixth Principal Meridian Wyoming. (Resurvey approved January 5, 1907) showing segregation of Tracts 81 and 82 and fractional lots created thereby, is prepared in strict conformity with office records and field notes of surveys executed by W. H. Clark U.S. Surveyor, under Supplemental Special Instructions Group No 10 Wyoming dated September 24, 1914, and is hereby approved.

U.S. Surveyor General's Office
Cheyenne Wyoming
March 24, 1917

Charles L. Rickey
Surveyor General

Surveys Designated	By whom Surveyed	Group No	Group Date	Amount of Surveys Mls	Chs	Lks	When Surveyed Begun	Completed
Segregated Tract Lines	W. H. Clark	10	Sept 24, 1914	3	39	30	Sept 24 1916	Sept 25, 1916
Connections	" " "	"	" " "		21	24	" " "	" " "

2087-D

Drawn to Lander
Dec 15, 1917

51-100

Supplemental Plat Accepted May 26, 1917
G. L. O.

Supplemental Plat Nº 4

Resurvey Township Nº 51 North, Range Nº 100 West of the Sixth Principal Meridian, [redacted]oming

Scale: 20 Chains = 1 Inch

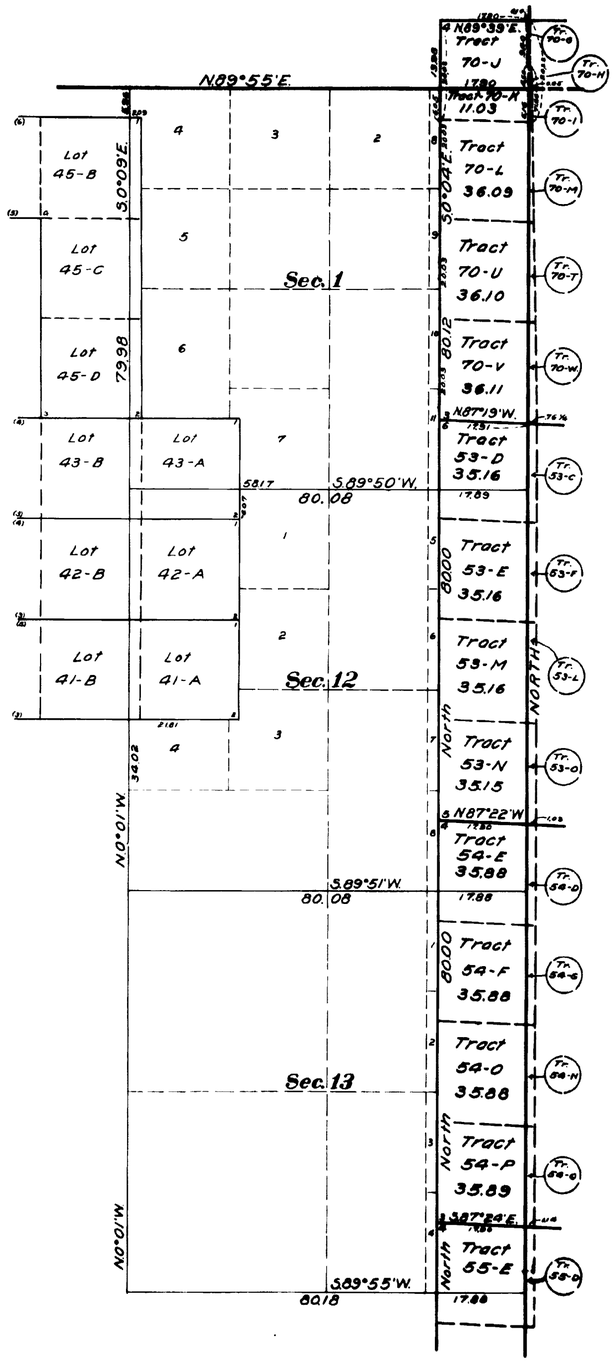

This Supplemental Plat of Township Nº 51 North, Range Nº 100 West of the Sixth Principal Meridian, Wyoming, according to Township plat approved January 5, 1907, has been prepared in compliance with instructions contained in G.L.O. letter "E" dated October 4, 1916, in order to give legal designations and areas to those portions of Segregated Tracts 53, 54, 55, 66, 70, 79 and 91 as shown on plat of resurveyed Township Nº 51 North, Range Nº 99 West, approved January 5, 1907, which invade Township Nº 51 North, Range Nº 100 West, and is hereby approved.

Office of U.S. Surveyor General.
Cheyenne, Wyoming.
April 10, 1917.

Charles L. Decker
Surveyor General.

For Index Diagram See-
Supplemental Plat Nº 5-T51N, R99W.-Approved January 15, 1910

51-100

[redacted]7-E

51-100

3414

Supplemental Plat
Accepted May 26, 1917
G. L. O.

Supplemental Plat Nº 4

Resurvey Township Nº 51 North, Range Nº 100 West of the Sixth Principal Meridian, [redacted]oming

Scale: 20 Chains = 1 Inch

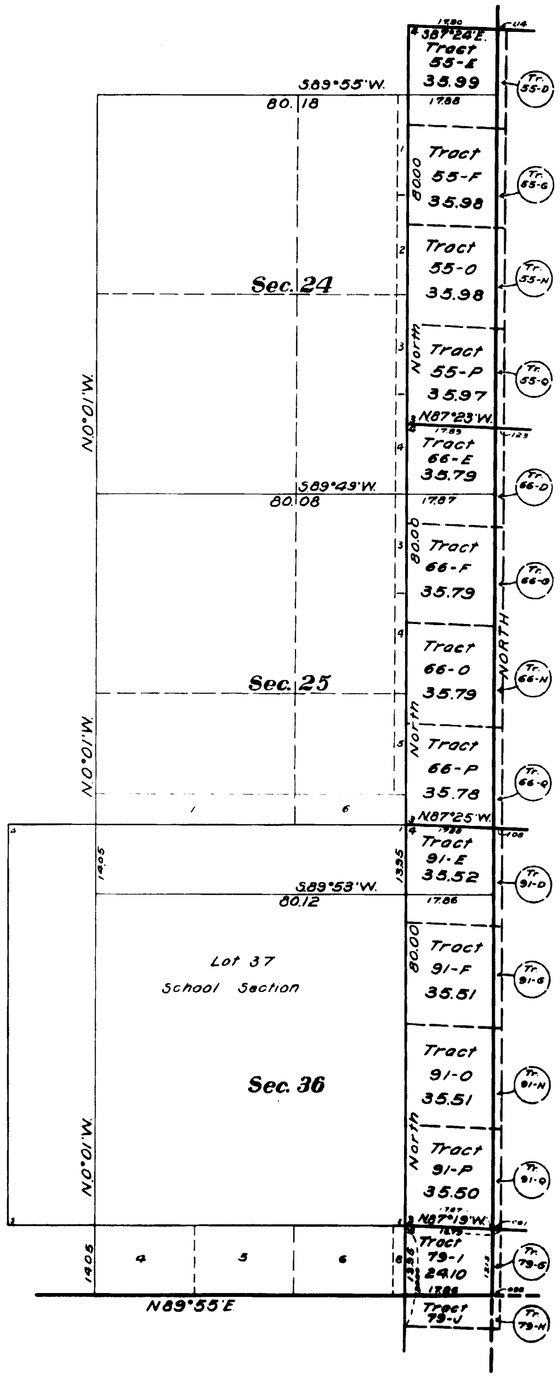

This Supplemental Plat of Township Nº 51 North, Range Nº 100 West of the Sixth Principal Meridian, Wyoming, according to Township plat approved January 5, 1907, has been prepared in compliance with instructions contained in G.L.O. letter "E" dated October 4, 1916, in order to give legal designations and areas to those portions of Segregated Tracts 53, 54, 55, 66, 70, 79 and 91 as shown on plat of resurveyed Township Nº 51 North, Range Nº 99 West, approved January 5, 1907, which invade Township Nº 51 North, Range Nº 100 West, and is hereby approved.

Office of U.S. Surveyor General.
Cheyenne, Wyoming.
April 10, 1917

Charles L. Decker
Surveyor General.

For Index Diagram See-
Supplemental Plat Nº 5-T51N.R99W.-Approved January 15, 1910

51-100

2087-E

51-100

accession no. 3415

ORIGINAL

Supplemental Plat No. 5

RESURVEY

SUPPLEMENTAL PLAT OF SECTION 18

TOWNSHIP No. 51 NORTH RANGE No. 100 WEST OF THE SIXTH PRINCIPAL MERIDIAN WYOMING

Scale : 10 Chains to an Inch

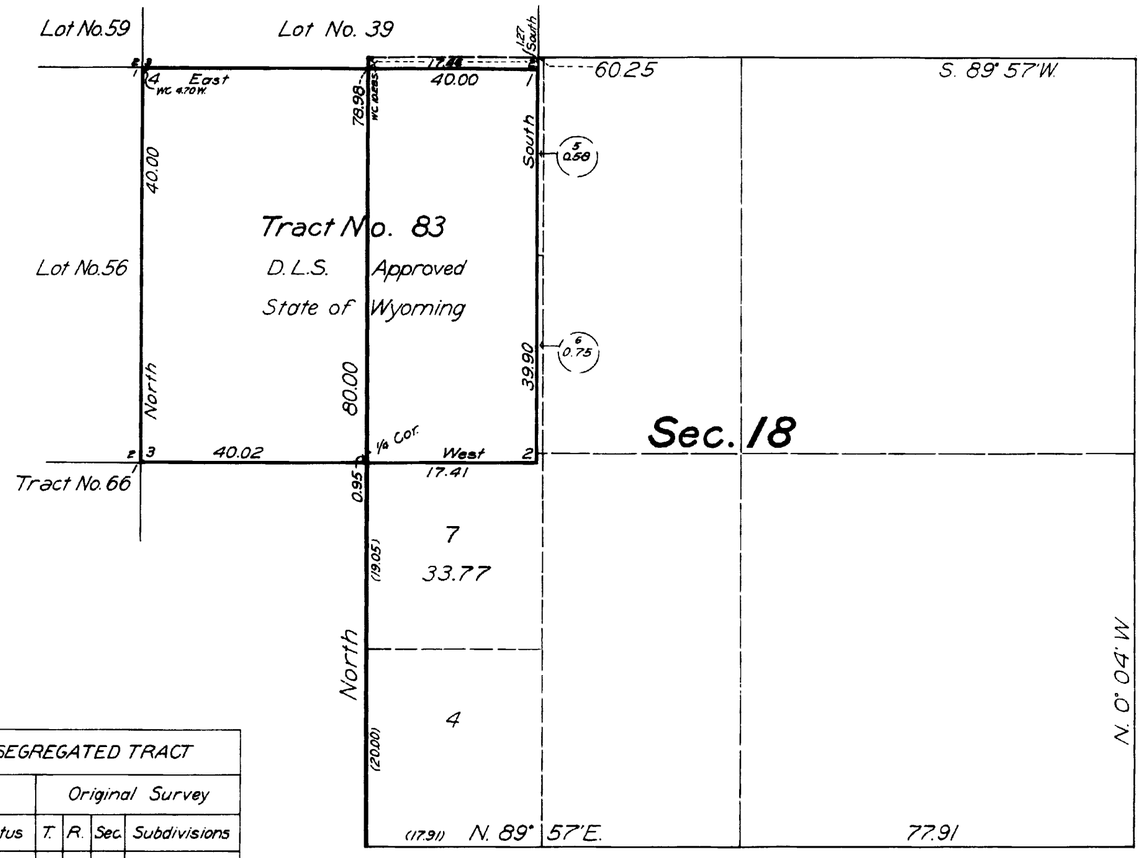

INDEX TO SEGREGATED TRACT					
Tract		Original Survey			
No.	Entry and Status	T.	R.	Sec.	Subdivisions
83	Lander D. L. S. State of Wyoming Approved	51	100	18 18	Lots 1 and 2, E½NW¼

DEPARTMENT OF THE INTERIOR
GENERAL LAND OFFICE
Washington, D.C. Jan'y. 5, 1929
The survey represented by this plat having been correctly executed in accordance with the requirements of law and the regulations of this office, is hereby approved

Thos. C. Havell
Assistant Commissioner

Office of U.S. Supervisor of Surveys
Denver, Colorado, June 15, 1928.
This Supplemental Plat of Section 18, Resurvey Township No. 51 North, Range No. 100 West of the Sixth Principal Meridian, Wyoming, is strictly conformable to the field notes of the survey thereof, which have been examined and approved

Martin Johnson
U.S. Supervisor of Surveys

LINES DESIGNATED	BY WHOM SURVEYED	GROUP No.	GROUP DATE	MILEAGE MLS CHS	WHEN SURVEYED BEGUN	WHEN SURVEYED COMPLETED
Tract 83	Mark D. King	104	April 9, 1928	79.92	May 25, 1928	May 25, 1928

2087-F

51-100

3409

TOWNSHIP No. 51 NORTH. RANGE No. 100 WEST of the 6th Principal MERIDIAN.

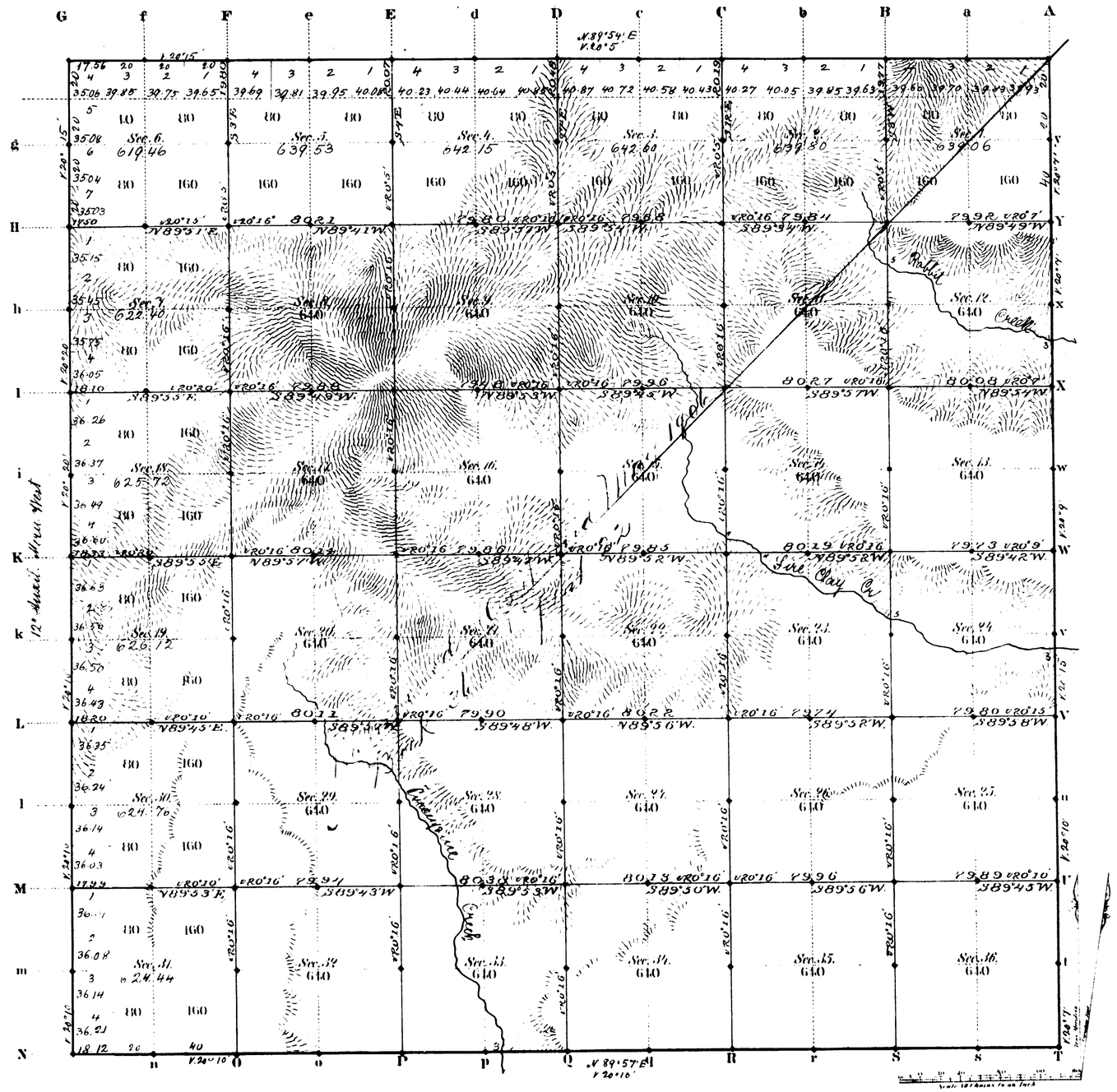

Total number of Acres 22,946.04

Surveys Designated	By Whom Surveyed	Date of Contract	Amount of Surveys Mi. Ch. Lk.	When Surveyed	Magnetic Declination
Township lines	H. H. Proctor	July 11, 1882	17 76 68	May 21-23, 1883	20° 12' East
Subdivisions	" "	" "	59 69 39	July 27 83 "	20° 11' " "
Connections					
12th Auxil. M. W.	" "	" "	6 00 00	May 14th 1883	

The above Map of Township No. 51 North Range No. 100 West of the Sixth Principal Meridian Wyoming Territory is strictly conformable to the field notes of the survey thereof on file in this Office, which have been examined and approved.

Surveyor General's Office.
Cheyenne Wyoming
March 11 1884

Edw. C. Dunn
Sur. Genl.

A. Gast & Co. St. Louis Mo.

36

Indexed

61

4845

RESURVEY
TOWNSHIP EXTERIORS

Scale: 1 inch = 160 Chains

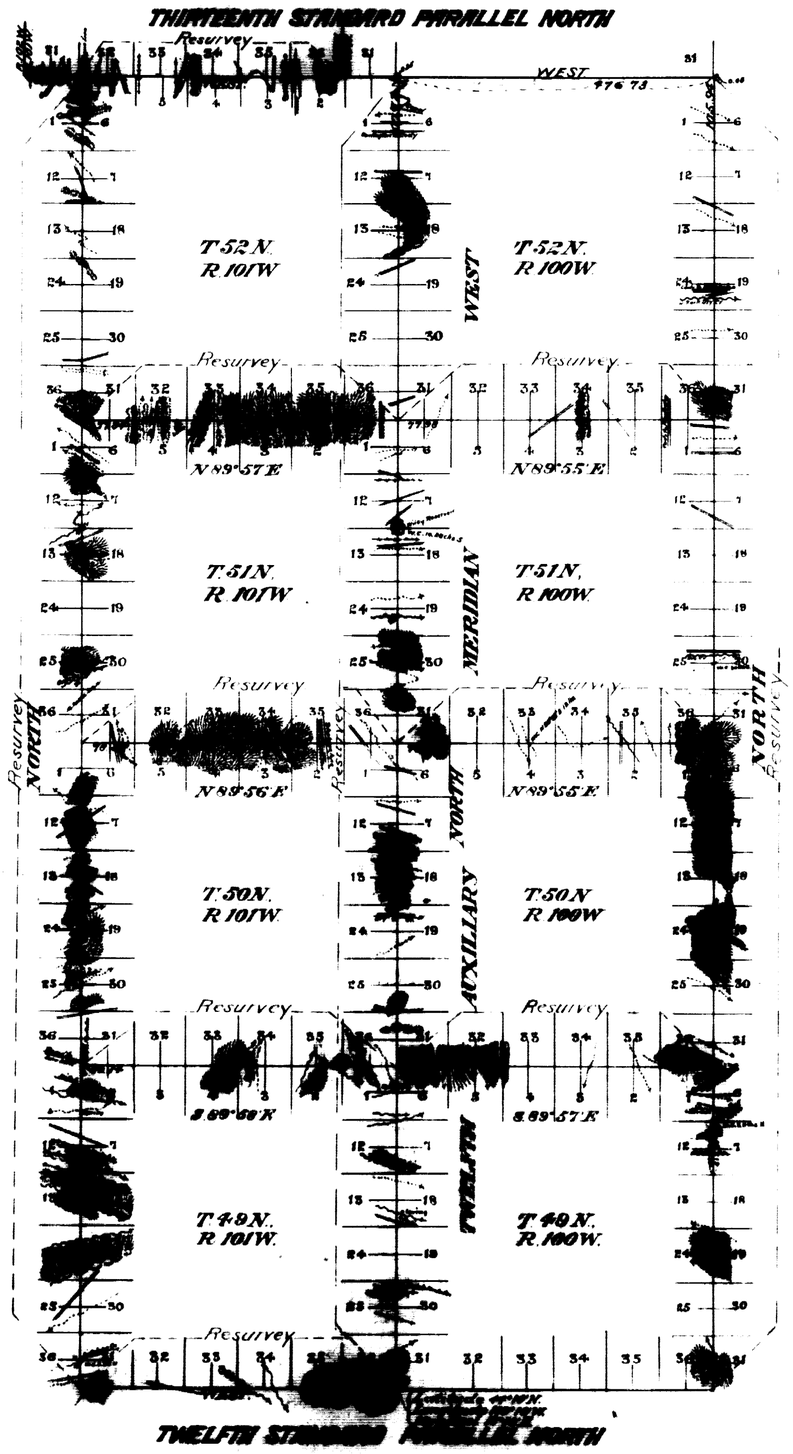

This Plat
of the Resurvey of the
Twelfth and Thirteenth Standard Parallels North through Range 101 West; the Twelfth Auxiliary Meridian West through Tps. 49, 50, 51 and 52 North, between Ranges 100 and 101 West; the West boundaries of Tps. 49, 50, 51 and 52 North, Range 101 West, the East boundaries of Tps. 49, 50, 51 and 52 North, Range 100 West; the North boundaries of Tps. 49, 50 and 51 North Range 100 West and the North boundaries of Tps. 49, 50 and 51 North Range 101 West of the Sixth Principal Meridian Wyoming, is strictly conformable to the field notes of the resurvey thereof by Samuel W. Brunt and Wilfred W. Utterback U.S.D.S. under their Contract No. 304, dated May 27, 1905, which have been examined, approved and filed in this office.

U.S. Surv. Gen'ls Office
Cheyenne, Wyoming
January 5, 1907.

A. Gilpheus Hanson
U.S. Surv. Genl.

Table of Mileage

Surveys Designated	Amount Mls.	Chs.	Lks.	When Surveyed
Standard lines, resurveyed	36	27	72	July 14, Aug. 4, 1905
Township " "	84	45	93	July 30, 1905 - April 28, 1906
Connections "	9	35	86	" " " " " "

2897

Resurvey accepted by the acting Commissioner in his letter E April 29, 1907

(26)

Indexed

3356

12th Auxiliary Meridian West

along W. Boundary of Tps 49, 50, 51 & 52 N. R. 100 W. of the 6th Pr. Mer. Wyo. Terr.
Magnet. Var. East. Scale 40 ⅌ to 1 inch.

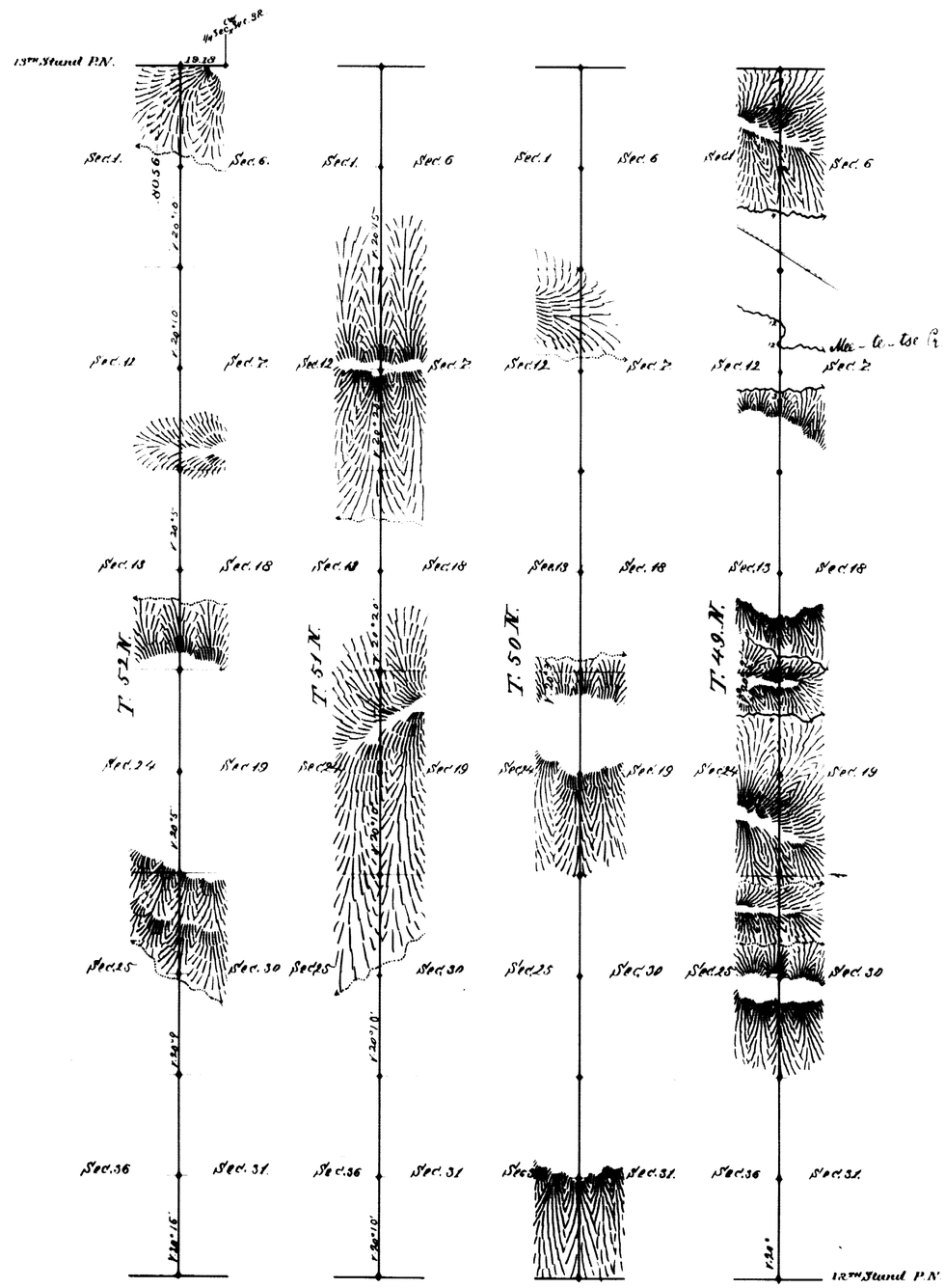

Surveys Designated	By whom Surveyed	Date of Contract	Amount of Surveys	Mean surveyed
12th Auxil. W. W.	M. H. Procter	July 11, 1882	24 00 56	May 11, 12, 14, 15, 1883
Connections	" " "		19 19	15

I hereby certify that the above diagram of the 12th A. M. W. along the W. Bdy. of Tps. 49, 50, 51 and 52 N. R. 100 W. of the 6 Pr. Mer. Wyo. Terr. is strictly conformable to the fieldnotes thereof on file in this office which have been examined and approved
Surveyor General's office
Cheyenne Wyo. March 11, 1884

Edw. C. David
Surveyor General

2076

(26)

3473

EXTERIOR LINES

Scale 3 miles to 1 inch.

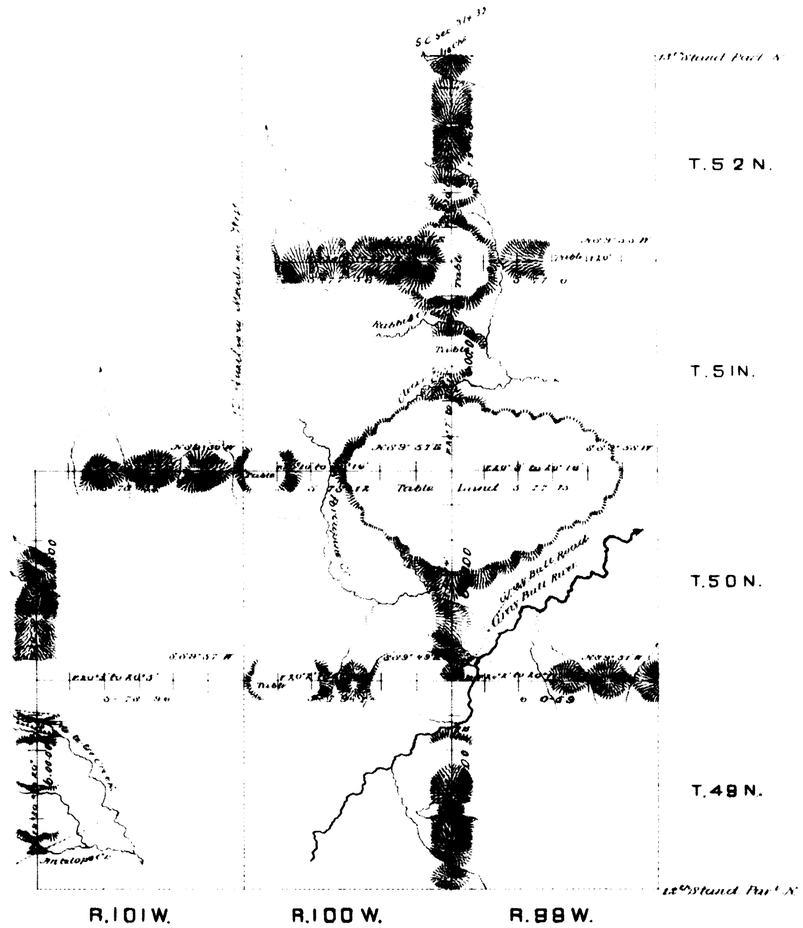

Survey Designated.	By whom surveyed.	Date of contract.	Amount of Survey Mls.	Chs.	Lks.	When surveyed.
Exterior Lines	W. H. Proctor	July 11, 1882	83	66	98	May 17-30, 1883.
Connections	" "	" "		18	00	" "

The above diagram of the Exterior Lines of Tps. 49, 50, 51 & 52 N. Rs. 99 & 100 W., & Tps. 49 & 50 N. R. 101 W., of the 6th P.M. Wyo. Ter., is strictly conformable to the field notes of the survey on file in this Office, which have been examined and approved.

Surveyor General's Office,
Cheyenne Wyo. March 11th 1884.

John C. Lawrie
Sur. Gen.

2096