36

72

Sec 73
73
73-

(4-675a.)

3366

Resurvey Township No. 51 North Range No. 101 West of the 6th Principal Meridian Wyoming

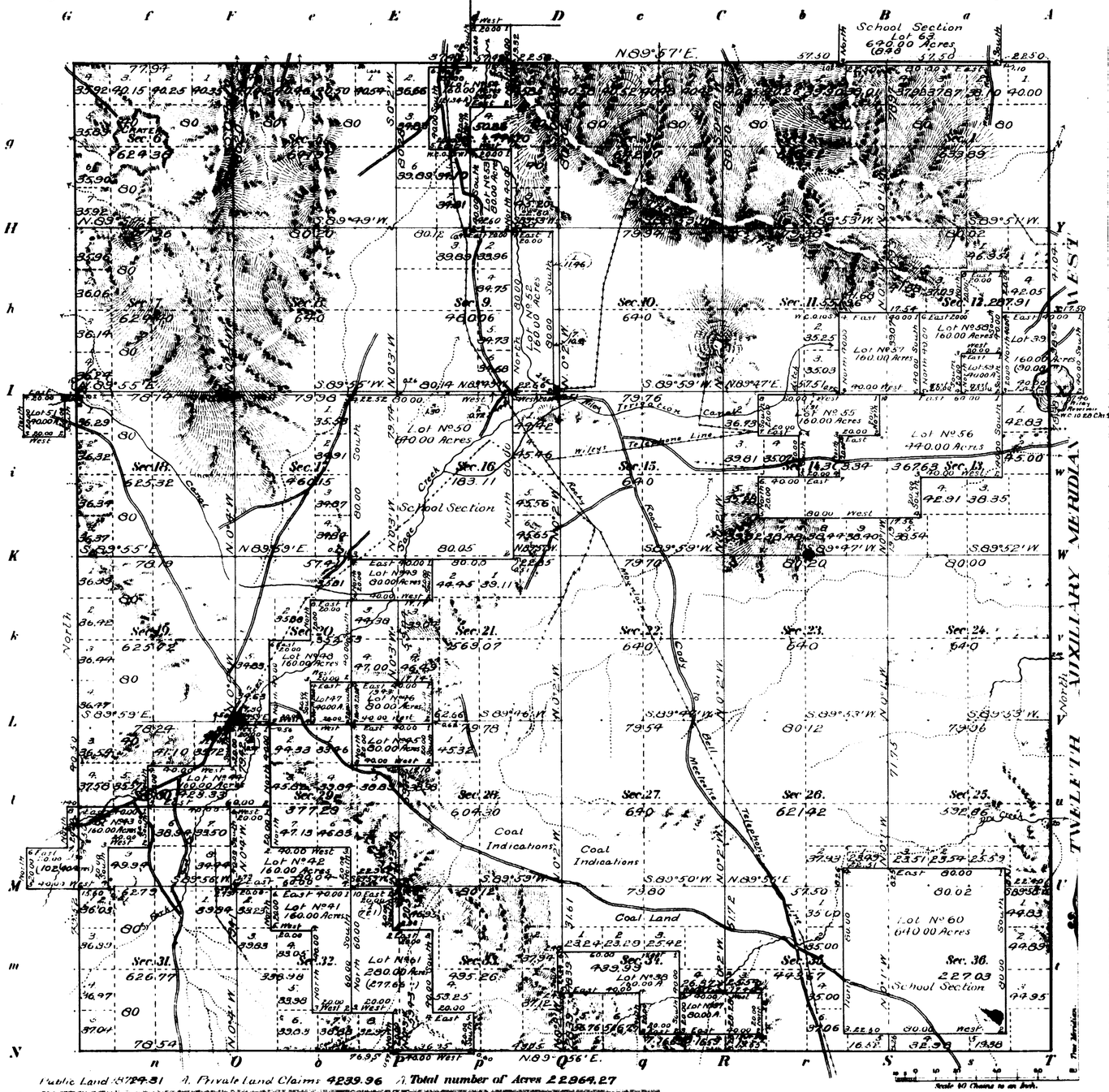

Meanders of

Posts	Courses	Ch's Lk's	Posts	Courses	Ch's Lk's	Posts	Courses	Ch's Lk's

Private Land Claims		
Number	Area Total	Area In Township
37	80.00 Acres	80.00 Acres
38	160.00 "	160.00 "
39 (51 100)	160.00 "	90.08 "
41	160.00 "	160.00 "
42	160.00 "	160.00 "
43	160.00 "	102.40 "
44	160.00 "	160.00 "
45	80.00 "	80.00 "
46	80.00 "	80.00 "
47	40.00 "	40.00 "
48	160.00 "	160.00 "
49	80.00 "	80.00 "
50	640.00 "	640.00 "
51	40.00 "	00.00 "
52	160.00 "	160.00 "
53	80.00 "	80.00 "
54	160.00 "	121.34 "
55	160.00 "	160.00 "
56	440.00 "	440.00 "
57	160.00 "	160.00 "
58	160.00 "	160.00 "
59	40.00 "	40.00 "
60	640.00 "	640.00 "
61 (50 101)	280.00 "	277.66 "
63 (52 ")	640.00 "	8.48 "
	Total	4239.96 "

Coal Land
S.W. 1/4 Sec. 27
S.E. 1/4 " 28
All " 34

Latitude 44° 20' N.
Longitude 109° 06' W.
Mag. Decl. 17° 52' E.

Public Land 8724.31 A. Private Land Claims 4239.96 A. Total number of Acres 22964.27

Surveys Designated	By Whom Surveyed	Date of Contract No.	Amount of Surveys M.	Ch's	Lk's	When Surveyed
Resurvey Township lines	Brunt and Utterbeck	804 May 27, 1905	23	76	48	August 3, 1905 April 26, 1906
Resurvey Subdivisions	" " "	" " "	57	04	46	May 12-24, 1906
Connections	" " "	" " "	3	07	91	" " "
Private Land Claims	" " "	" " "	52	20	00	April 30, May 11 "

The above Map of Resurvey of Township No. 51 North of Range No. 101 West of the 6th Principal Meridian, Wyoming is strictly conformable to the field notes of the survey thereof on file in this Office, which have been examined and approved.

Surveyor General's Office.
Cheyenne Wyoming January 5, 1907

Sur. Gen.

Resurvey accepted by the actual commissioner [illegible] "E"
April 29, 1907 Triplicate plat forwarded to Lander Land Office
May 3 1907.

2079 A.

51-101

36

73

See 73-a.
" 73-b

3367

(4-675a)

Supplemental Plat of Resurvey Township No. 51 North Range No. 101 West of the 6th Principal Meridian Wyoming

Lots segregated by the original public survey.

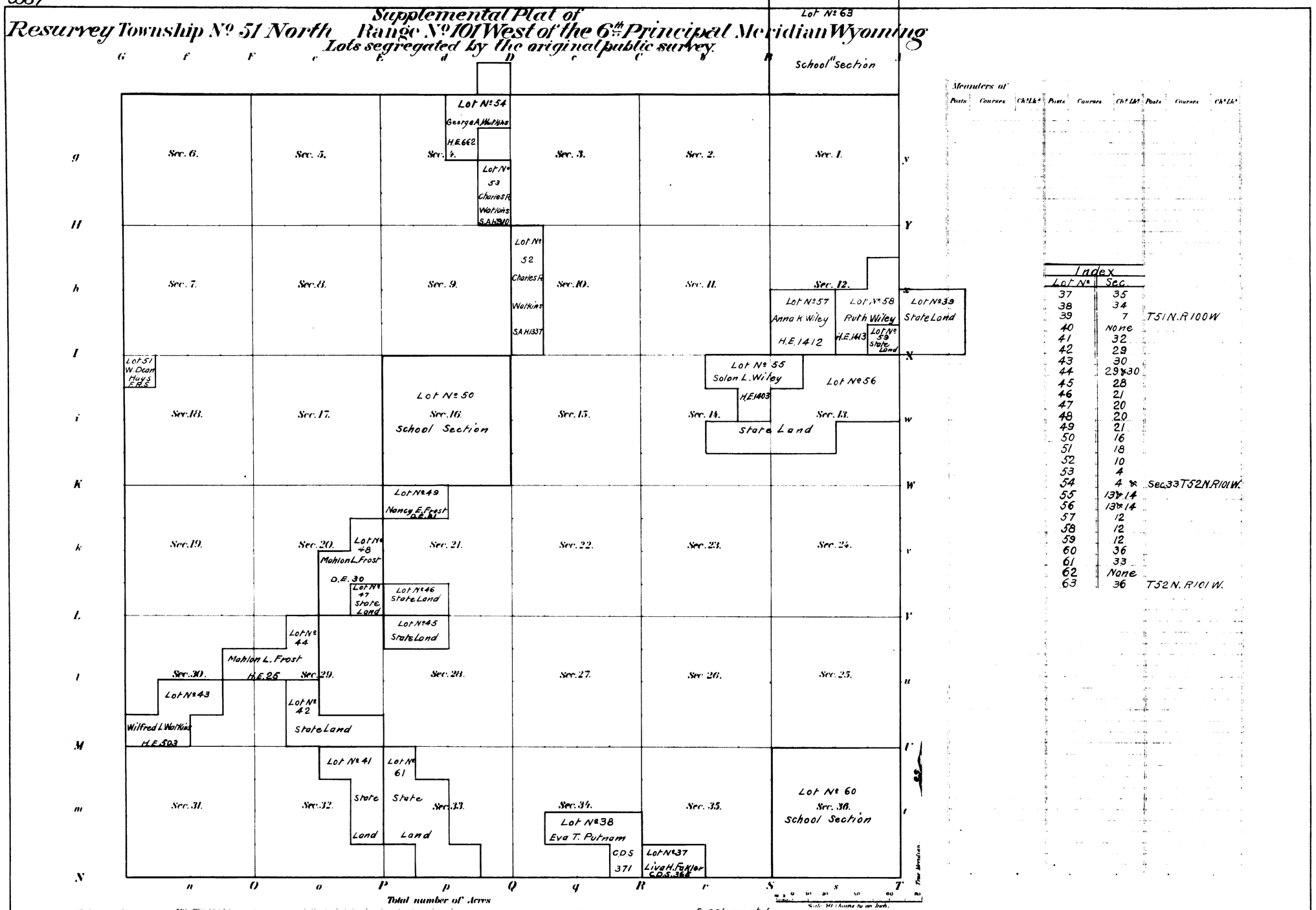

Meanders of

Posts	Courses	Ch. Lk.	Posts	Courses	Ch. Lk.	Posts	Courses	Ch. Lk.

Index

Lot No.	Sec.	
37	35	
38	34	
39	7	T51N.R100W
40	None	
41	32	
42	29	
43	30	
44	29 & 30	
45	28	
46	21	
47	20	
48	20	
49	21	
50	16	
51	18	
52	10	
53	4	
54	4 &	Sec.33 T52N.R101W.
55	13 & 14	
56	13 & 14	
57	12	
58	12	
59	12	
60	36	
61	33	
62	None	
63	36	T52N.R101W.

Surveys Designated	By Whom Surveyed	Date of Contract No. 304	Amount of Surveys M	Ch.	Lk.	When Surveyed
Township lines						
Subdivisions						
Private Land Claims	Brent & Utterback	May 27 1905	52.	20	00	April 30-May 11.1906

The above Supplemental Map of Township No. 51 North of Range No. 101 West of the 6th Principal Meridian, Wyoming, Showing lots segregated by the original public survey, is strictly conformable to the field notes of the survey thereof on file in this office which have been examined and approved.

Surveyor General's Office.
Cheyenne, Wyoming, January 11, 1907.

Stephen P. Harrison
Sur. Gen.

THE NORRIS PETERS CO. LITHO. WASHINGTON, D.C.

2079 F

51-101

36

73-a

3368 (4-675a)

Supplemental Plat

Resurvey Township No. 51 North, Range No. 101 West of the Sixth Principal Meridian, Wyoming



Office U.S. Surveyor General,
Cheyenne, Wyoming
September 13, 1911

This Supplemental Plat, showing subdivision of tracts of resurvey of T. 51 N., R. 101 W. survey and plat approved January 5, 1907, into their original legal subdivisions or aliquot parts, is hereby approved.

Surveyor General

Areas in Acres.
Public Land
Indian Reservation
Indian Allotments
Mineral Claims
Water Surface
Total Area

0 10 20 40 80
Scale

Scale 40 Chains to an inch
Mean Magnetic Declination

Surveys Designated.	By Whom Surveyed.	Contract No.	Contract Date	Amount of Surveys Mls.	chs.	lks.	When Surveyed. Begun.	Completed.

The above map of Township No. Range No of the Meridian is strictly conformable to the field notes of the survey thereof on file in this office, which have been examined and approved.

U.S. Surveyor General's Office,

Surveyor General.

2079 C

51-101

36

3369

(4-675a)

Supplemental Plat

Resurvey Township No. 51 North, Range No. 101 West of the [redacted]th Principal Meridian Wyoming

Segregating Tracts 59, 60, 62 and 64 to 8[redacted]ive

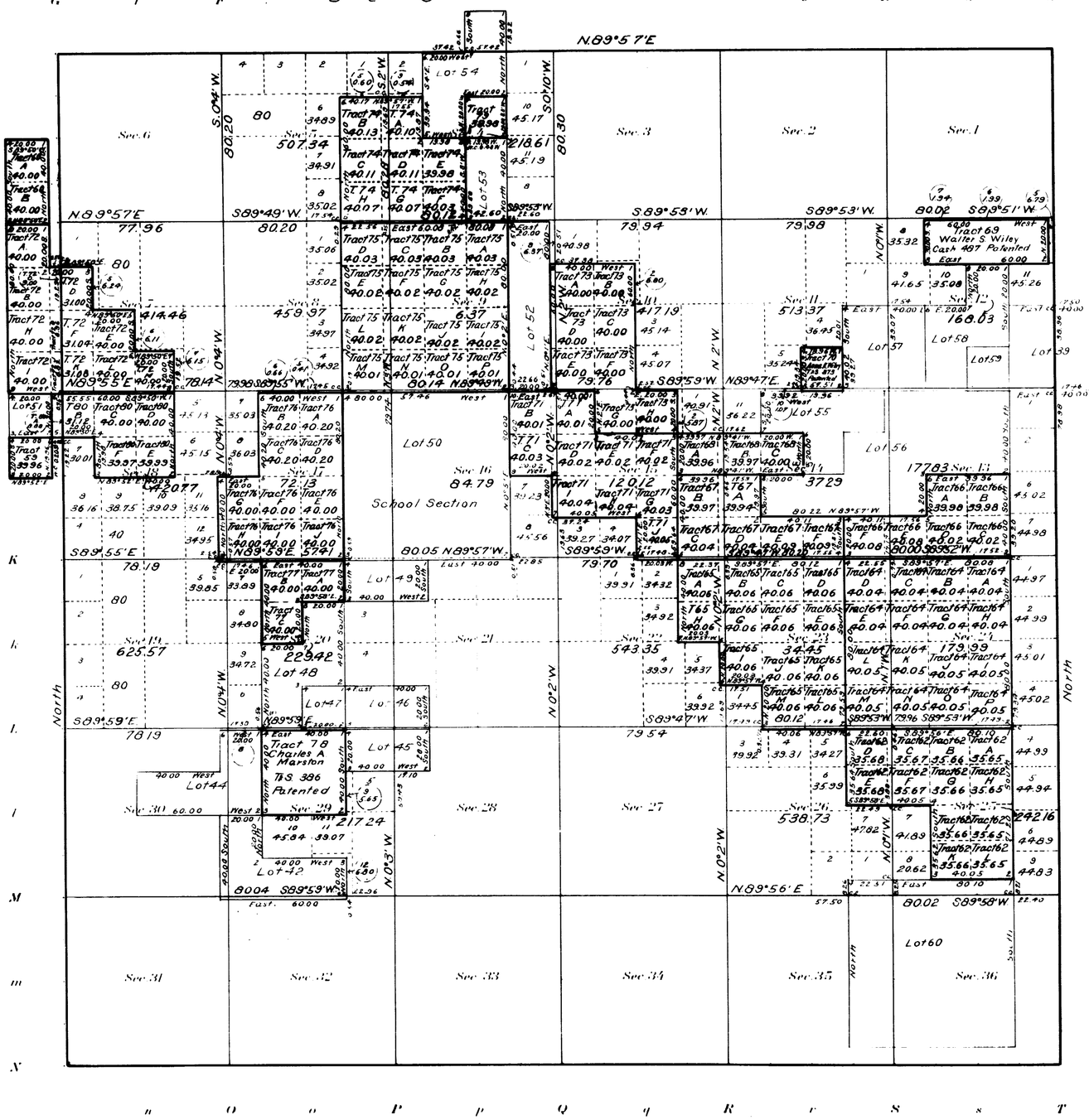

INDEX TO SEGREGATED TRACTS								
Resurvey	Original Survey							
Tract No.	T	R	Sec.	Subdivision	Entry Kind	Entry No.	Status in Land Office	Entryman
59	51	101	18	Lot 2	S.L.		Valid	Wyoming
60	51	101	6	Lots 6 & 7	S.L.		Valid	Wyoming
62	"	"	25	E½ NW¼	S.L.		Valid	Wyoming
64	"	"	24	All	S.L.		Valid	Wyoming
65	"	"	23	N½ SE¼, NE¼ SW¼	S.L.		Valid	Wyoming
66	"	"	13	SE¼, S½ SW¼	S.L.		Valid	Wyoming
67	"	"	14	SW¼, S½ SE¼	S.L.		Valid	Wyoming
68	"	"	14	S½ NW¼, SW¼ NE¼	D	1084	Valid	Solon L. Wiley
69	"	"	12	N½ NE¼	Cash	487	Patented	Walter S. Wiley
	"	100	7	Lot 1				
70	"	101	11	SE¼ SE¼	T&S	373	Patented	Anna K. Wiley
71	"	"	15	NW¼, NE¼ SW¼	S.L.		Valid	Wyoming
			"	S½ NE¼, N½ SE¼				
			"	SE¼ SE¼				
72	"	"	7	Lots 1, 2, 3, 4, E½ SW¼	S.L.		Valid	Wyoming
			"	SE¼ NW¼, W½ SE¼				
			"	SE¼ SE¼				
73	"	"	10	SW¼ NE¼, SE¼ NW¼	D.E.	1051	Valid	Kate M. Wiley
			"	E½ SW¼, W½ SE¼				
	"	"	15	N½ NE¼				
74	"	"	4	S½ NW¼, S W¼				
			"	W½ SE¼	S.L.		Valid	Wyoming
75	"	"	9	All	S.L.		Valid	Wyoming
76	"	"	17	E½ SW¼, E½	S.L.		Valid	Wyoming
77	"	"	20	N½ NE¼, SW¼ NE¼	S.L.		Valid	Wyoming
78	"	"	29	NE¼	T&S	386	Patented	Charles A. Marston
79	"	"	4	SE¼ NE¼	S.L.		Valid	Wyoming
80	"	"	19	NE¼, NE¼ NW¼	S.L.		Valid	Wyoming

Areas in Acres	
Public Land	
Indian Reservation	
Indian Allotments	
Mineral Claims	
Water Surface	
Total Area	

Scale 40 Chains to an inch

Mean Magnetic Declination

Surveys Designated	By Whom Surveyed	Group No.	Group Date	Amount of Surveys Mls.	chs.	lks.	When Surveyed Begun	Completed
Segregated Tracts	William R. Bandy	10	September 8, 1911 March 25, 1912	46	03	62	November 17, 1912	November 28, 1912
Connections	" " "	"	" " "	4	38	24	" "	" "

The above supplemental map of Resurvey Township No. 51 North Range No. 101 West of the Sixth Principal Meridian Wyoming is strictly conformable to the field notes of the survey thereof on file in this office, which have been examined and approved.

U. S. Surveyor General's Office.

Cheyenne, Wyoming. June 12, 1913

Stephen P. Hansen
Surveyor General.

2079 D

Accepted by the G.L.O. in letter "E" Aug. 5, 1913
Triplicate mailed to Lander L.O. Aug. 1913.

51-101

Accession No. 3370

Supplemental Plat Nº4

Resurvey Township Nº 51 North , Range Nº 101 West of the Sixth Principal Meridian, Wyoming

Sec. 12 According to Plat of Resurvey approved Jan. 5, 1907
and Plat of supplemental Resurvey approved June 12, 1913
Scale : 20 Chains to 1 Inch

Accepted Sept. 7, 1917
G.L.O.

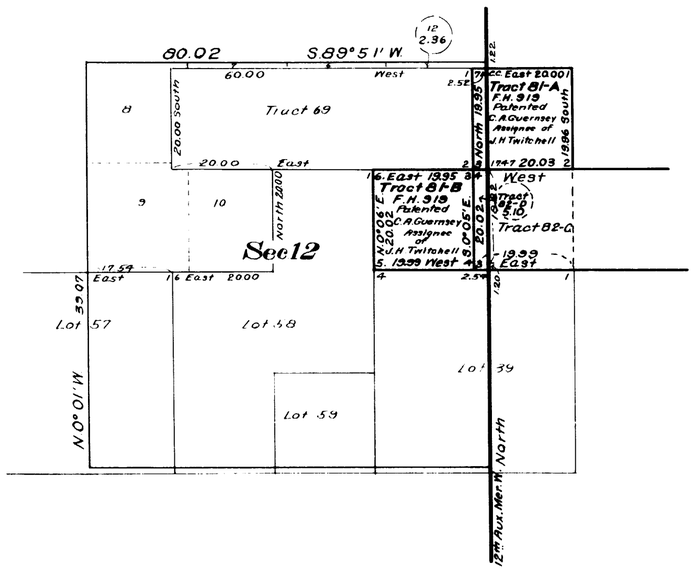

This Supplemental Plat of Section 12 Township Nº 51 North, Range Nº 101 West of the Sixth Principal Meridian Wyoming, is prepared to give proper designation and area to lots created by the intrusion of Segregated Tracts 81 and 82 into said section, and is hereby approved.

For full details of the survey of Tracts 81 and 82 see Supplemental Plat of Township 51 N., Range Nº 100 W. approved this date.

U.S. Surveyor Generals Office
Cheyenne Wyoming
March 24, 1917

Surveyor General

ALR.

2079-E

Trans. to Lander
Dec 18, 1917

51-101

3371

ORIGINAL

Supplemental Plat No. 5

RESURVEY

SUPPLEMENTAL PLAT OF SECTION 13

TOWNSHIP No. 51 NORTH RANGE No. 101 WEST OF THE SIXTH PRINCIPAL MERIDIAN WYOMING

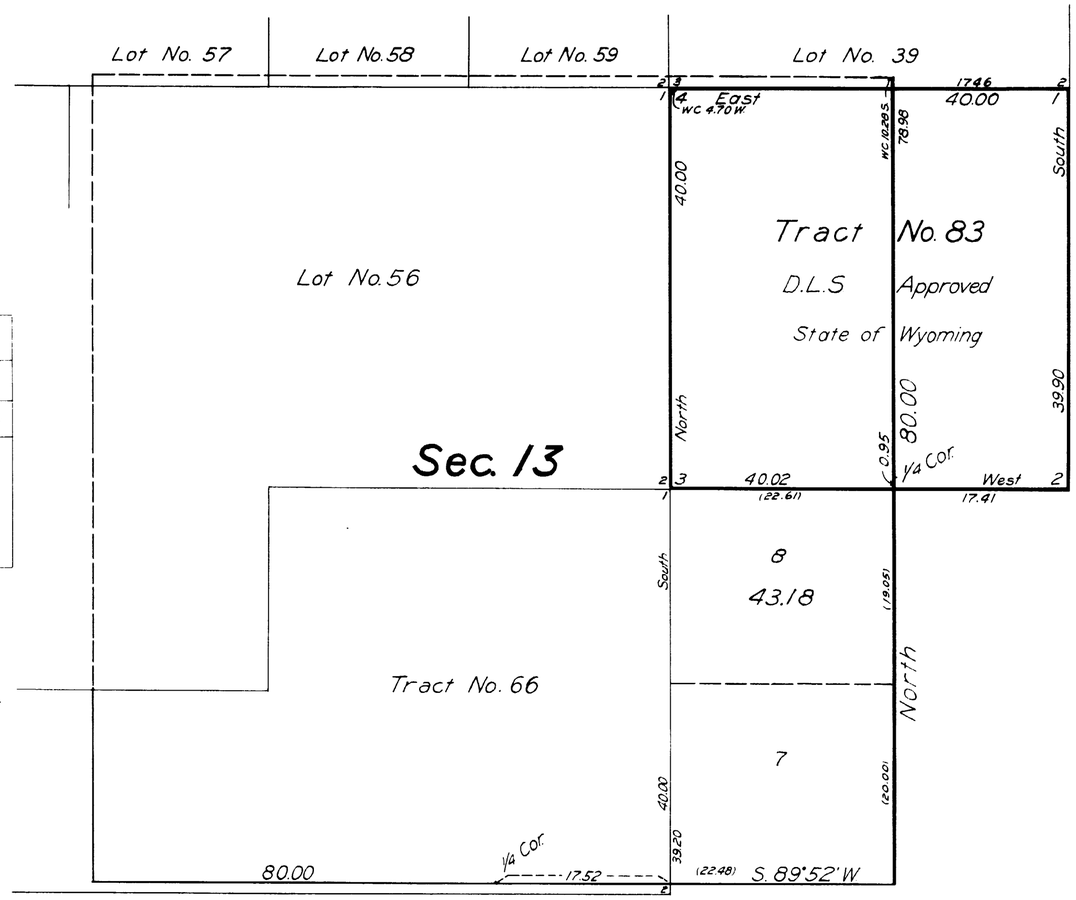

INDEX TO SEGREGATED TRACT					
Tract		Original Survey			
No.	Entry and Status	T.	R.	Sec.	Subdivisions
83	Lander D.L.S. State of Wyoming Approved	51	100	18	Lots 1 and 2, E½ NW¼
				18	E½ NW¼

See Supplemental Plat of Section 18, Resurvey, T. 51 N., R. 100 W. for table of mileage and authority for survey.

Scale 10 Chains to an Inch

Tract No. 82 surveyed in 1928 by Mark D. King under Group 104

Office of U. S. Supervisor of Surveys
Denver, Colorado, June 15, 1928.

This Supplemental Plat of Section 13, Resurvey Township No. 51 North, Range No. 101 West of the Sixth Principal Meridian, Wyoming, is strictly conformable to the field notes of the survey thereof which have been examined and approved

U. S. Supervisor of Surveys

DEPARTMENT OF THE INTERIOR
GENERAL LAND OFFICE
Washington, D. C., January 5, 1929.

The survey represented by this plat having been correctly executed in accordance with the requirements of law and the regulations of this office, is hereby approved

Thos. C. Havell
Assistant Commissioner

A.M.

2079 F

51-101

accession no. 3365

TOWNSHIP No. 51 NORTH. RANGE No. 101 WEST of the 6th Principal MERIDIAN.

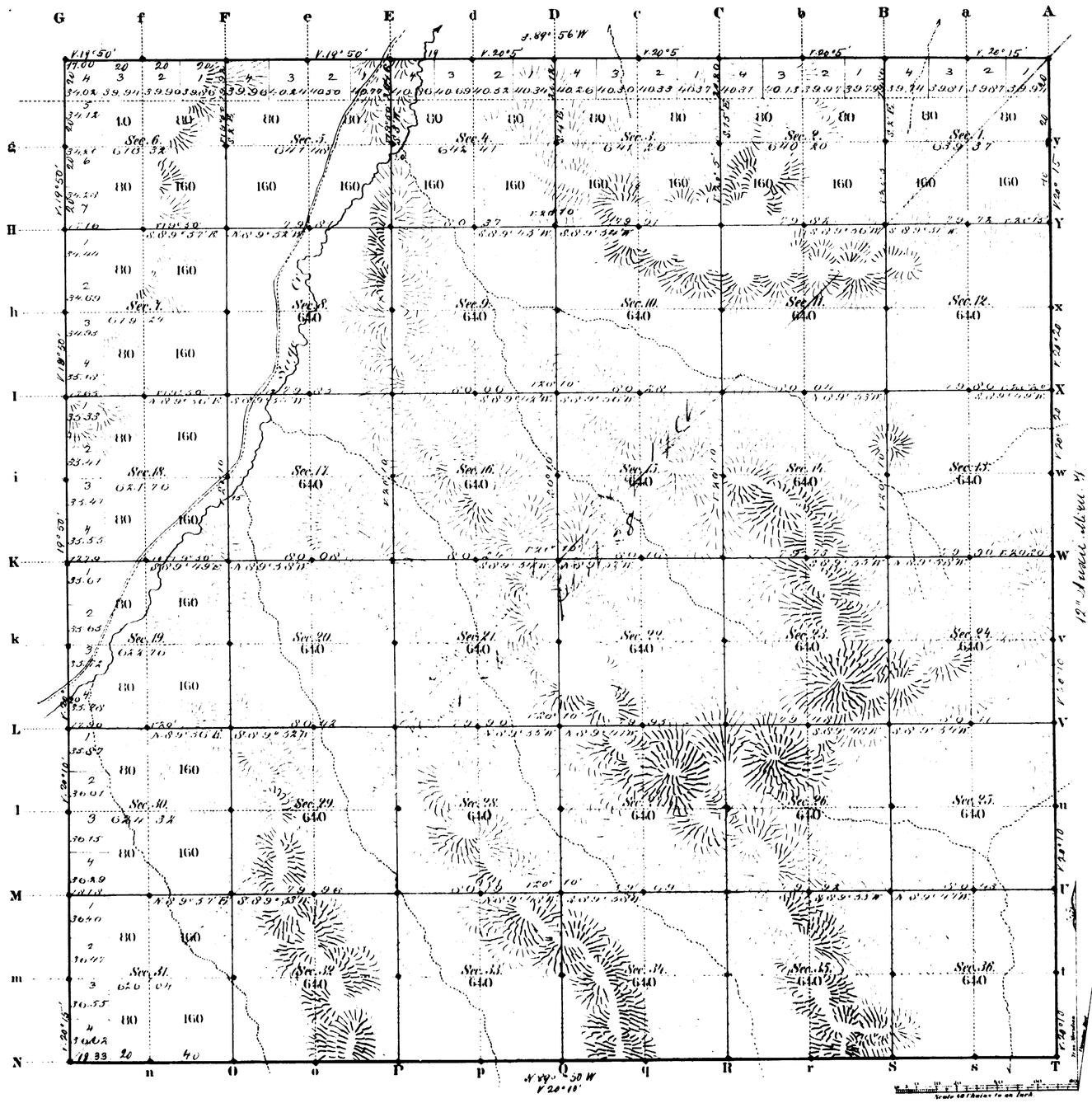

Total number of Acres 22,955.10

Surveys Designated	By Whom Surveyed	Date of Contract	Amount of Surveys Mi. Ch. Lk.	When Surveyed	Magnetic Declination
Township lines	[illegible]	July 11 1882	11 77 00	July 3 1883	20° 5' East
Subdivisions	" "	" "	39 09 15	Aug. 12 18 83	20° 10' "
Connections					
12th Auxil. M.W.	W. M. Proctor	" "	6 00 00	May 14 1883	
7 Township lines	" "	" "	5 78 33	May 30 1883	

The above Map of Township No. 51 North Range No. 101 West of the Sixth Principal Meridian Wyoming Territory is strictly conformable to the field notes of the survey thereof on file in this Office, which have been examined and approved.

Surveyor General's Office,
Cheyenne Wyoming
March 13th 1884

Edw. C. Davis
Sur. Gen.l

A. Gast & Co. St. Louis Mo.

2079

36

Indexed

4845

61

RESURVEY
TOWNSHIP EXTERIORS

Scale: 1 inch = 160 Chains

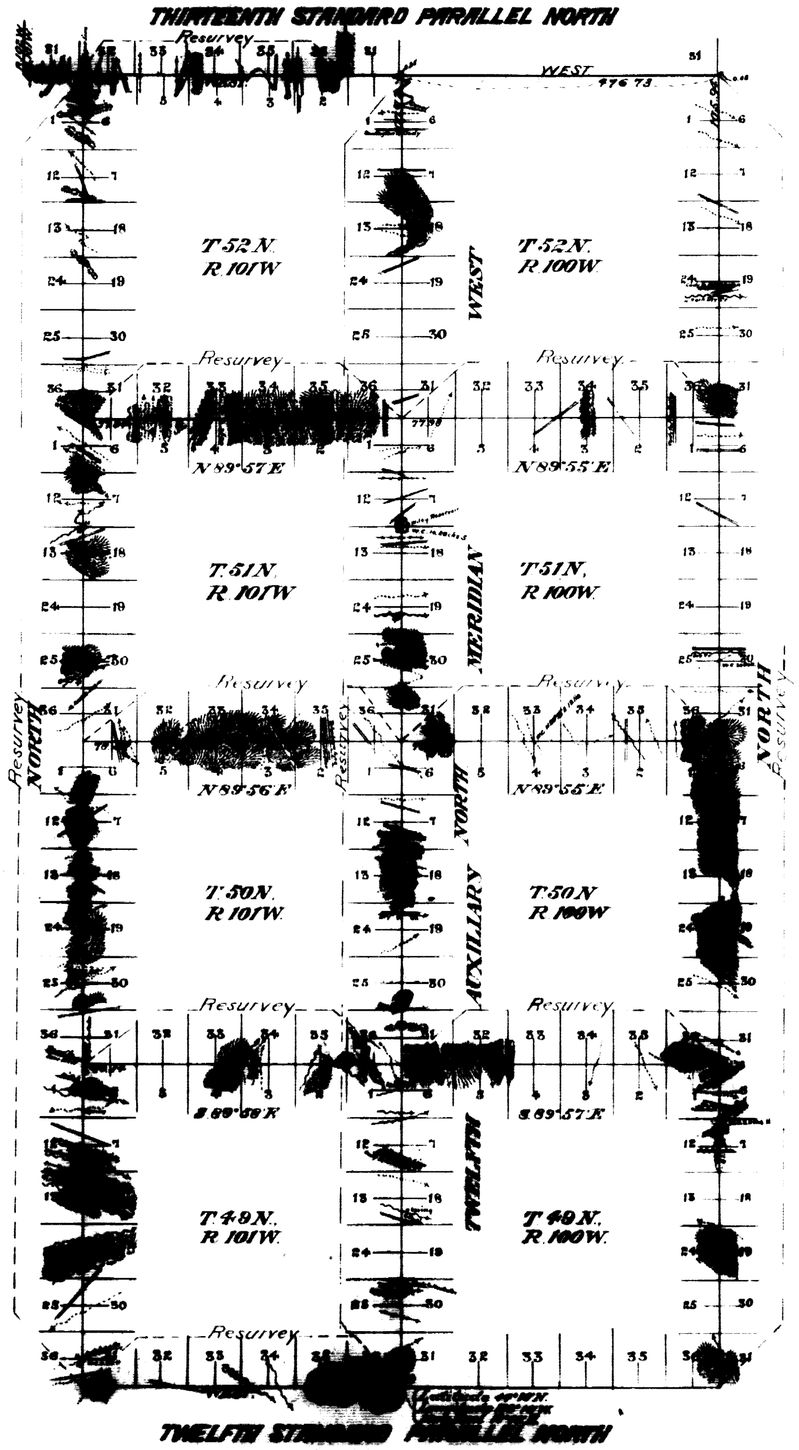

Table of Mileage

Surveys Designated	Amount Mls.	Chs.	Lks.	When Surveyed
Standard lines, resurveyed	36	27	72	July 14-Aug. 4, 1905
Township " "	87	45	33	July 30, 1905-April 28, 1906
Connections "	9	85	86	" " " " " "

This Plat
of the Resurvey of the
Twelfth and Thirteenth Standard Parallels North through Range 101 West; the Twelfth Auxiliary Meridian West through Tps. 49, 50, 51 and 52 North, between Ranges 100 and 101 West; the West boundaries of Tps. 49, 50, 51 and 52 North, Range 101 West, the East boundaries of Tps. 49 50, 51 and 52 North, Range 100 West; the North boundaries of Tps 49, 50 and 51 North Range 100 West and the North boundaries of Tps 49, 50 and 51 North Range 101 West of the Sixth Principal Meridian Wyoming, is strictly conformable to the field notes of the resurvey thereof by Samuel W. Brunt and Wilfred W. Utterback, U.S.D.S. under their Contract No. 304, dated May 27, 1905, which have been examined, approved and filed in this office.

U.S. Surv. Gen'l's Office
Cheyenne, Wyoming
January 5, 1907.

Ephraim Johnson
U.S. Surv. Gen'l.

2897

C.W.S.

Resurvey accepted by the acting Commissioner in his Letter E dated April 29, 1907

(26)
Refiled

3356

35

12th Auxiliary Meridian West

along W. Boundary of Tps 49, 50, 51 & 52 N. R. 100 W. of the 6th P.M. Mer. Wyo. Terr.
Magnet. Var. East. Scale 40 Chs to 1 inch.

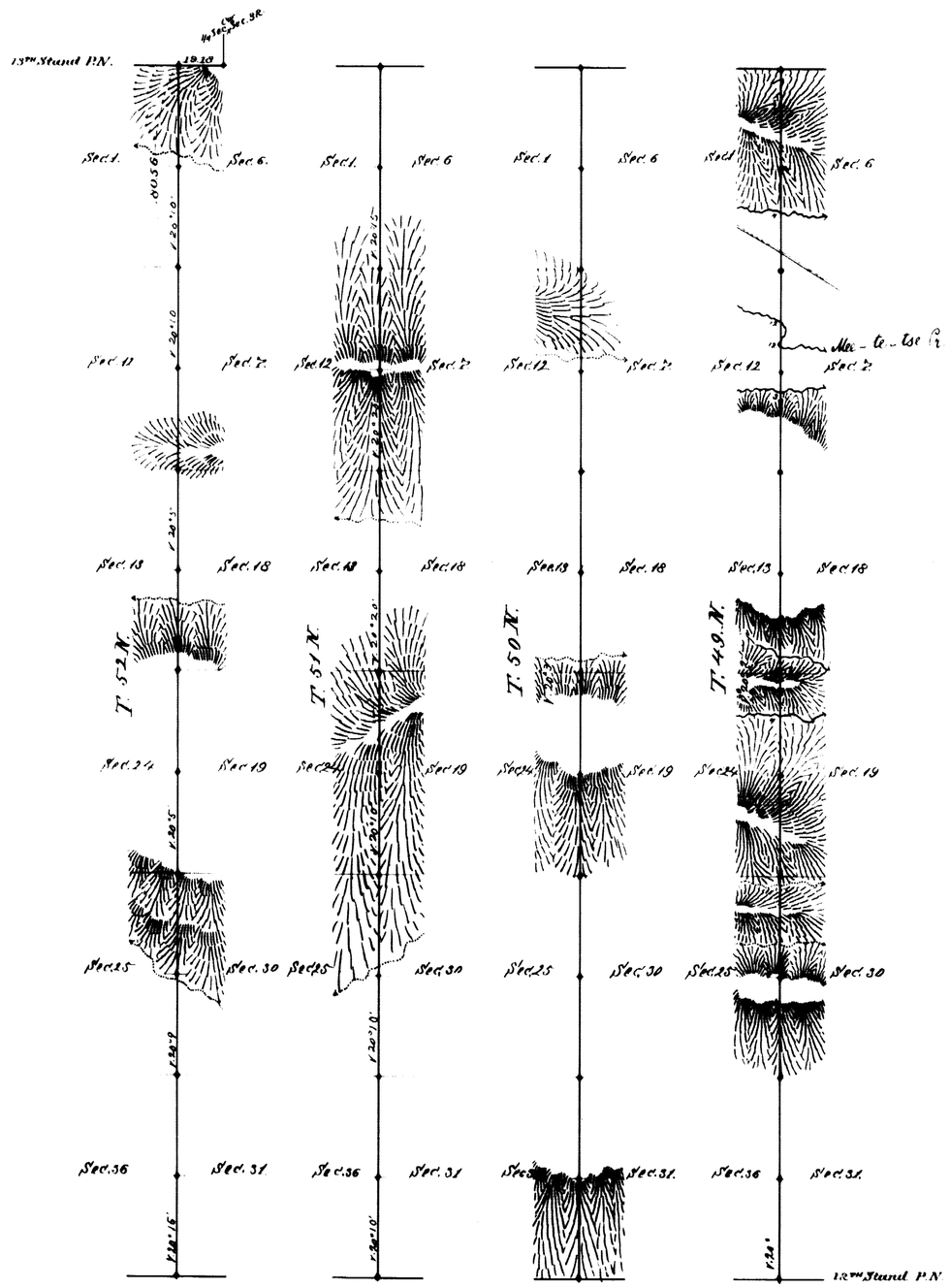

Surveys Designated	By whom Surveyed	Date of Contract	Amount of Survey	When surveyed
12th Aux'l M. W.	W. H. Forster	July 11, 1882	24m 00ch 56lk	May 11, 12, 14, 15, 1883
Connections	" "		19 19	" 15 "

I hereby certify that the above diagram of the 12th R. No. M. along the W. Bdy. of Tps. 49, 50, 51 and 52 N. R. 100 W. of the 6 P. Mer. Wyoth. Terr. is strictly conformable to the fieldnotes thereof on file in this office which have been examined and approved
Surveyor General's office
Cheyenne Wyo. March 11, 1884

Edw. L. Lewis
Surveyor General

2176

(26)

3536

59

EXTERIOR LINES.

Magnetic Variation East. Scale 3 miles to 1 inch.

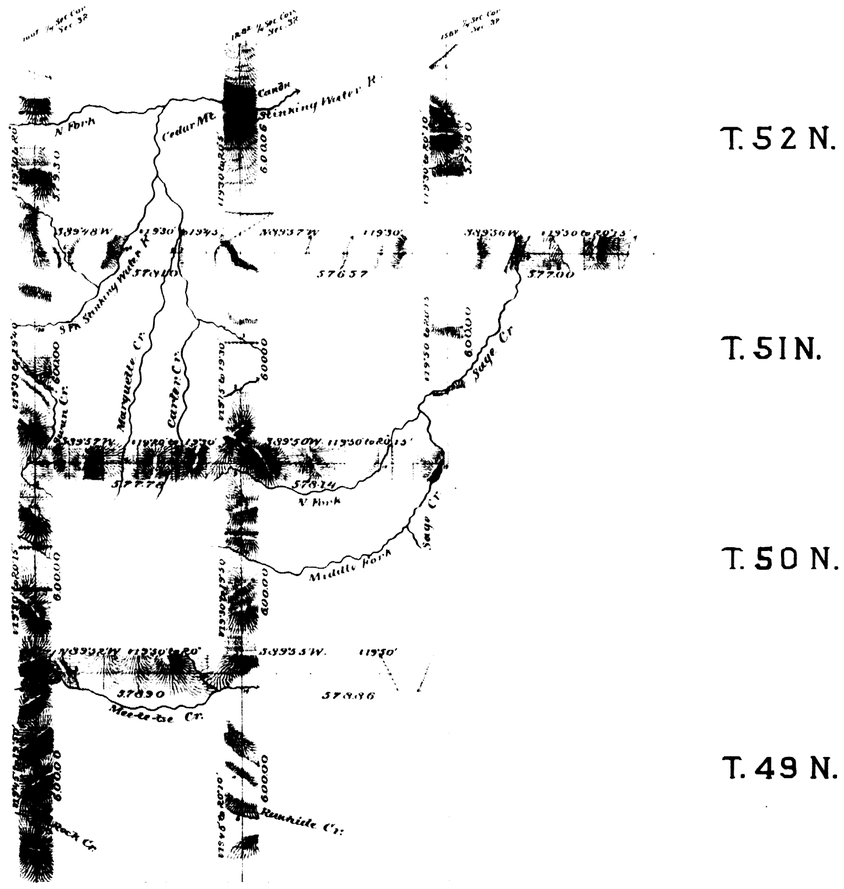

Surveys Designated	By Whom Surveyed	Date of Contract	Amount of Surveys Mi.	Chs.	Lks.	When Surveyed.
Exterior lines	H. J. Bunham	July 11th 1882	101	64	51	July 3-19 1883
Connections	" "	" "		38	51	" " "

I hereby certify that the above diagram of the Exterior lines of Tps 51 & 52, North, Rg 101 W., and Tps 49, 50, 51 & 52 N. Rgs 102 & 103 W. of the 6th P.M. Wyo. Ter. is strictly conformable to the field notes of the survey thereof on file in this Office, which have been examined and approved.

Surveyor General's Office
Cheyenne Wyoming
March 13th 1884

Edw. C. David
Sur. Genl.

2106