3522

(4-675a)

Resurvey Township Nº 51 North Range Nº 102 West of the Sixth Principal Meridian Wyoming

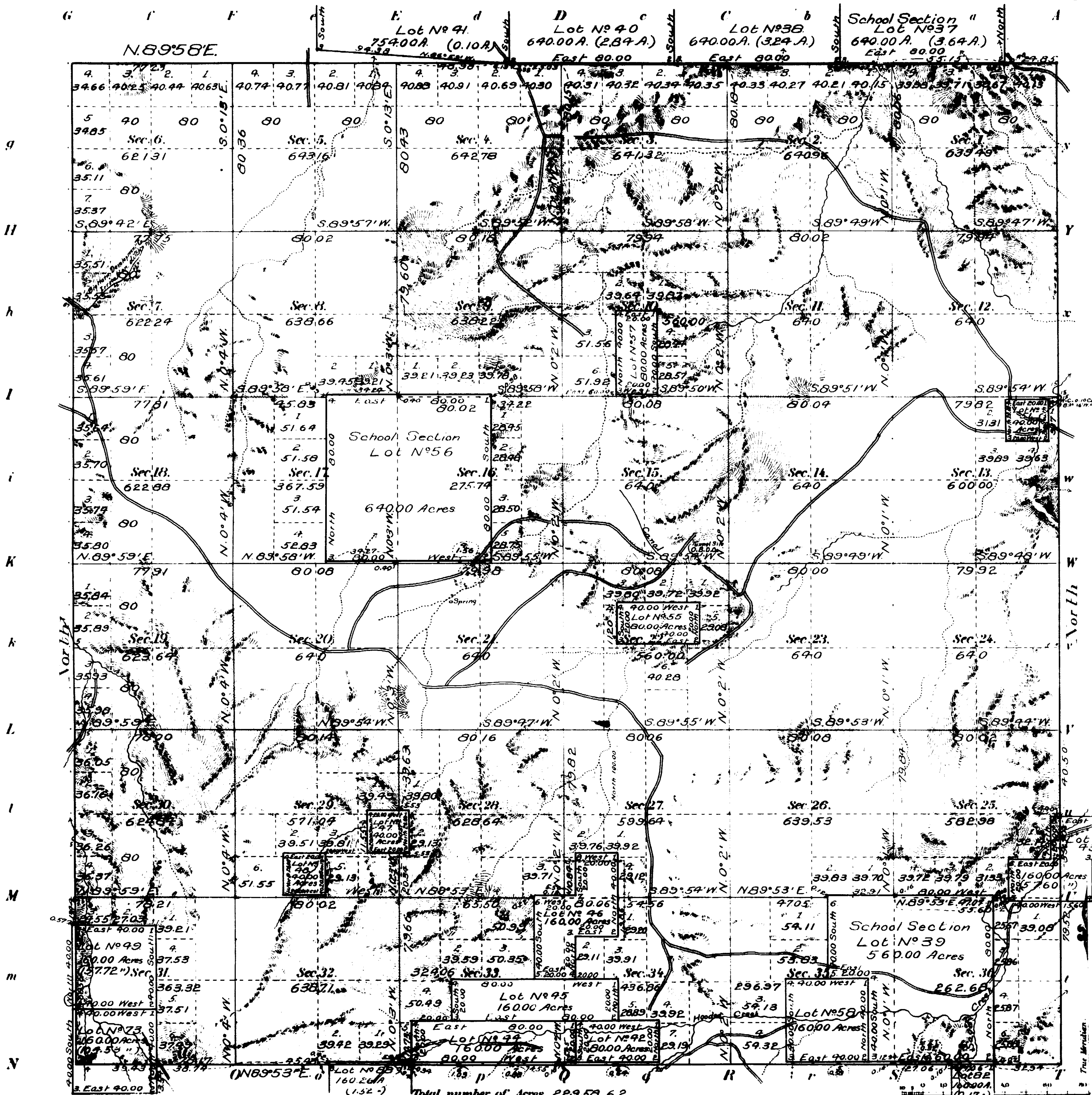

Total number of Acres 22958.62

Public Land 20427.26A. Segregated Lots 2531.36A.

Surveys Designated	By Whom Surveyed	Date of Contract Nº		Amount of Surveys M.	Ch.s	Lk.s	When Surveyed
Resurvey N.S. and W. Township lines	Hoffman & Crabenben	305	May 27, 1905	17	75	40	May 21-28, 1906
Resurvey Subdivisions	" "	"	" "	58	45	50	Aug. 13-27 "
Connections	" "	"	" "	2	78	43	" " " "
Segregated Lots	" "	"	" "	30	00	00	" 4-12 "
East Boundary	Brunt and Utterbach	304	" "	6	00	00	Oct. 15, 1905

A.L.R.

THE NORRIS PETERS CO. WASHINGTON, D.C.

Index to Segregated Lots

Lot Nº	Original Survey T.	R.	Sec.	Subdivision	Entry Kind	Entry Nº	Entryman
37	52	102	36	All	S.S.		Wyoming
38	"	"	35	"	"		"
39	51	"	36	N½ S.E.¼, E½ S.W.¼	C.E.		
40	52	"	34	All	S.L.		Wyoming
41	"	"	33	"	"		"
42	51	"	34	S½ S.E.¼	D.E.	539	Winford L. Watkins
43	"	101	30	Lot 4 & SE¼SW¼ & NE¼SW¼ NW¼SE¼	H.E.	503	Winfred L. Watkins
44	"	102	34	S½ S.W.¼	D.E.	537	Ella D. Watkins
44	"	"	33	S½ S.E.¼	"	"	" " "
45	"	"	34	N½ S.W.¼; N.W.¼ S.E.¼	H.E.	1034	Morris H. Newcomer
45	"	"	33	N.E.¼ S.E.¼	"	"	" "
46	"	"	34	E½ N.W.¼; N.W.¼ N.E.¼	D.E.	576	" "
46	"	"	27	S.W.¼ S.E.¼	"	"	" "
47	"	"	28	N.E.¼ S.W.¼	F.R.S.		W. Dean Hays
48	"	"	29	S.E.¼ S.E.¼	"		" "
49	"	"	31	S½ N.E.¼; N½ S.E.¼	H.E.	1538	Elmer D Carter
51	"	101	18	N.W.¼ N.W.¼	F.R.S.		W. Dean Hays
55	"	102	23	S.W.¼ N.W.¼	"		" "
55	"	"	22	S.E.¼ N.E.¼	"		" "
56	"	"	16	All	S.S.		Wyoming
57	"	"	10	E½ S.E.¼	F.R.S.		W. Dean Hays
58	"	"	36	W½ S.W.¼	C.E.		
58	"	"	35	E½ S.E.¼	C.E.		
73	"	"	31	S½ S.E.¼	D.E.	895	Elmer D. Carter
73	50	"	6	Lots 1 & 2	"	"	" "
82	"	"	1	Lot 1 & SE¼NE¼ & E½SE¼	H.E.	502	Alex. W. Johnson
88	"	"	4	Lots 3 & 4, SW¼NW¼	D.E.	422	Robert S. Eckard
88	"	"	5	S.E.¼ N.E.¼	"	"	" "

SEGREGATED LOTS

Number	Area Total	Area In Township
37 (52 102)	640.00 Acres	3.64 Acres
38 "	640.00 "	3.24 "
39	560.00 "	560.00 "
40 (52-102)	640.00 "	2.84 "
41 " "	754.00 "	0.10 "
42	80.00 "	80.00 "
43 (51-101)	160.00 "	57.60 "
44	160.00 "	160.00 "
45	160.00 "	160.00 "
46	160.00 "	160.00 "
47	40.00 "	40.00 "
48	40.00 "	40.00 "
49	160.00 "	157.72 "
51	40.00 "	40.00 "
55	80.00 "	80.00 "
56	640.00 "	640.00 "
57	80.00 "	80.00 "
58	160.00 "	160.00 "
73	160.00 "	104.53 "
82 (50 102)	160.00 "	0.17 "
88 " "	160.26 "	1.52 "
Total		2531.36 Acres

Latitude 44°20'N.
Longitude 109°3'W.
Mag. Decl. 18°18'E

The above Map of Resurvey of Township Nº 51 North of Range Nº 102 West of the Sixth Principal Meridian Wyoming is strictly conformable to the field notes of the survey thereof on file in this Office, which have been examined and approved.

Surveyor General's Office.
Cheyenne, Wyoming, August 8, 1907.
[signature] Sur. Gen.

Survey accepted by the Assistant Commissioner in the letter "E" November 19, 1907. Triplicate Plat forwarded to [illegible] Land Office January 17, 1908.

2104-A

6

51-102

3523

(4-675a)

Supplemental Plat
Resurvey Township No. 51 North, Range No. 102 West of the Sixth Principal Meridian, Wyoming
Segregating Tracts 114 and 115

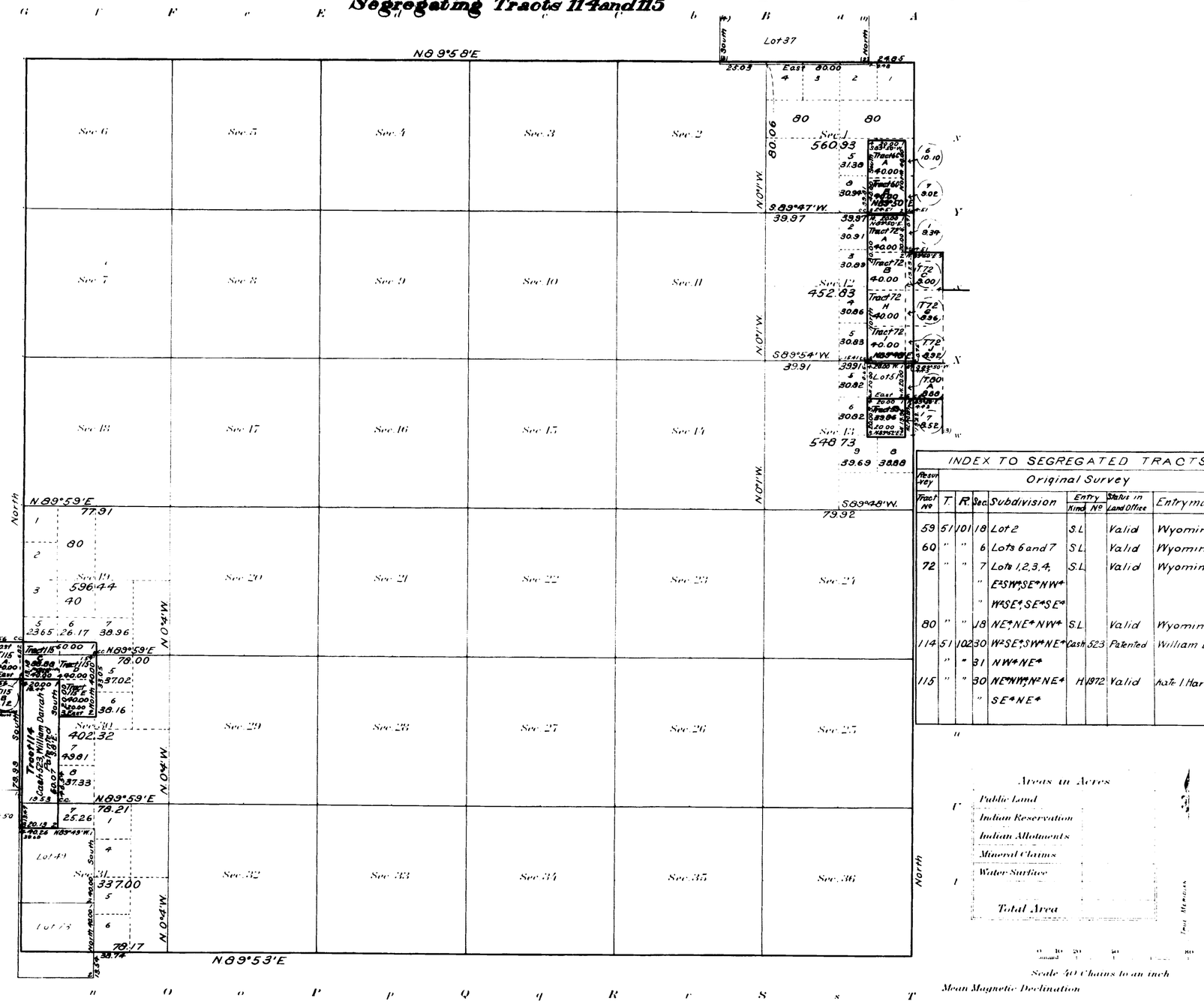

INDEX TO SEGREGATED TRACTS								
Resurvey	Original Survey							
Tract No	T.	R.	Sec.	Subdivision	Entry Kind	Entry No	Status in Land Office	Entryman
59	51	101	18	Lot 2	S.L		Valid	Wyoming
60	"	"	6	Lots 6 and 7	S.L		Valid	Wyoming
72	"	"	7	Lots 1, 2, 3, 4,	S.L		Valid	Wyoming
			"	E½SW¼, SE¼NW¼				
			"	W½SE¼, SE¼SE¼				
80	"	"	18	NE¼, NE¼NW¼	S.L		Valid	Wyoming
114	51	102	30	W½SE¼, SW¼NE¼	Cash	523	Patented	William Darrah
	"	"	31	NW¼NE¼				
115	"	"	30	NE¼NW¼, N½NE¼	H	1972	Valid	Nate I Hartenstein
			"	SE¼NE¼				

Areas in Acres

Public Land	
Indian Reservation	
Indian Allotments	
Mineral Claims	
Water Surface	
Total Area	

Scale 40 Chains to an inch

Mean Magnetic Declination

Surveys Designated	By Whom Surveyed	Group No.	Group Date	Amount of Surveys Mls.	chs.	lks.	When Surveyed Begun	Completed
Segregated Tracts	William R. Bandy	10	February 12, 1913	4	60	32	June 4, 1913	June 5, 1913
Connections	" " "	"	" "		54	54	June 4, 1913	June 5, 1913
Retracement Subdivision Lines	" " "	"	" "		79	88	Nov. 23, 1912	Nov. 25, 1912

The above Supplemental Resurvey map of Township No. 51 North Range No. 102 West of the Sixth Principal Meridian Wyoming is strictly conformable to the field notes of the survey thereof on file in this office, which have been examined and approved.

U.S. Surveyor General's Office,
Cheyenne, Wyoming, January 27, 1914

Charles L. Decker
Surveyor General

2104-B

Survey accepted by Asst. Commissioner March 31, 1914.

51-102

3524 (4-675a) ORIGINAL
Accepted May 4, 1920.

Supplemental Plat No. 2

Resurvey Township No. 51 North, Range No. 102 West of the Sixth Principal Meridian, Wyoming

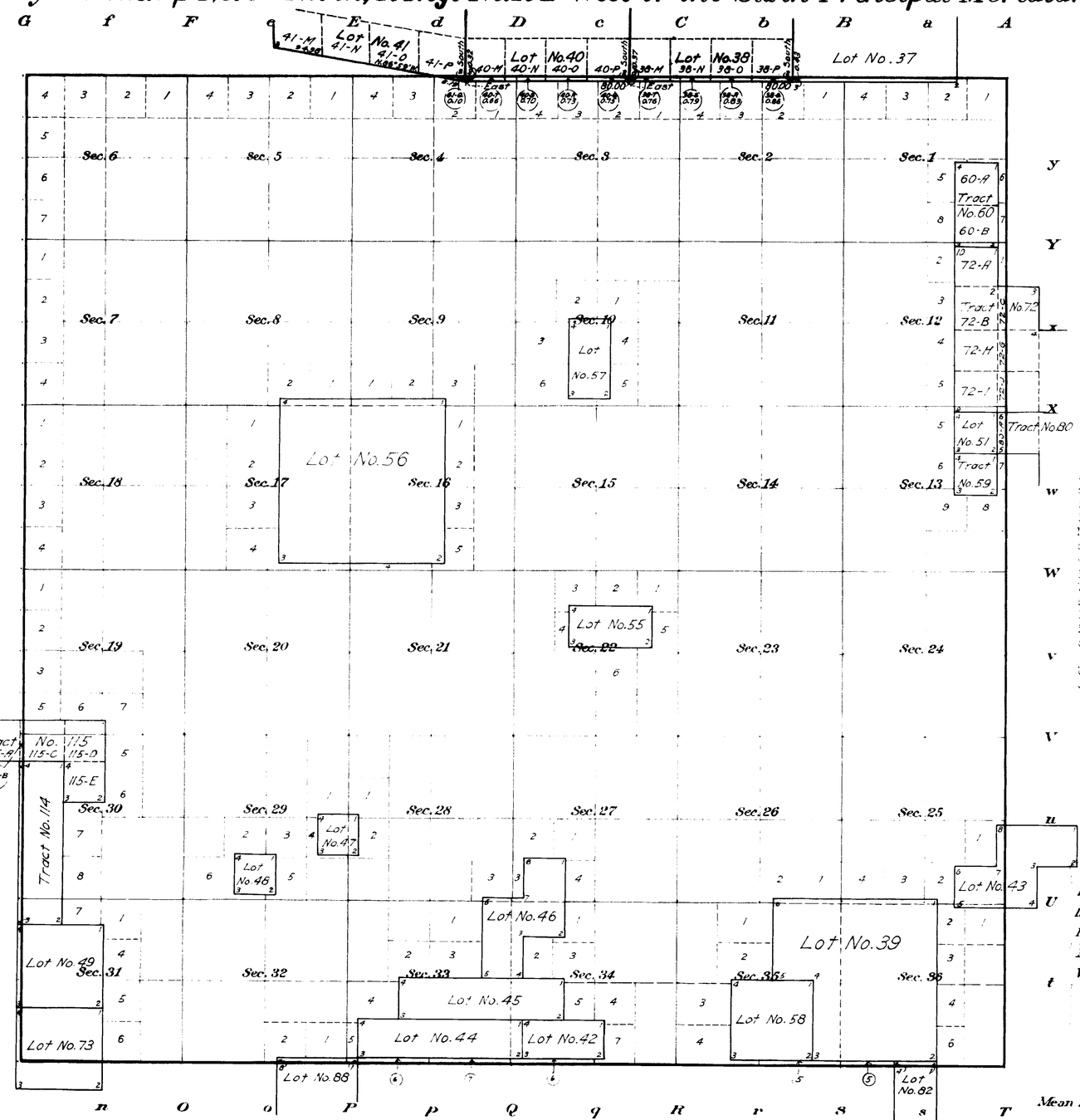

This Supplemental Plat No. [illegible], resurvey of T. 51 N., R. [illegible] W., approved August [illegible], 1907, is prepared in accordance with directions given in Commissioner's letter "E" dated March 3, 1920, for the purpose of completing the division of segregated Lots Nos. 38, 40 and 41, created in the resurvey of T. 52 N., R. 102 W., approved August [illegible], 1907, (see supplemental plat of T. 52 N., R. 102 W., approved September 13, 1911,) into their original legal subdivisions or aliquot parts, and is hereby approved.

U. S. Surveyor General's Office,
Cheyenne, Wyoming, April [illegible], 1920.

Charles L. Decker
Surveyor General.

Areas in Acres.
Public Land
Indian Reservation
Indian Allotments
Mineral Claims
Water Surface

Total Area

Scale 40 Chains to an inch
Mean Magnetic Declination

Surveys Designated.	By Whom Surveyed.	Contract No.	Contract Date	Amount of Surveys Mls. chs lks.	When Surveyed. Begun.	When Surveyed. Completed.

The above map of Township No. Range No of the Meridian is strictly conformable to the field notes of the survey thereof on file in this office, which have been examined and approved.

U. S. Surveyor General's Office,

Surveyor General.

2104-C

Cat 23, 1920

51-102

(26)

55

3521

TOWNSHIP No. 51 NORTH. RANGE No. 102 WEST of the 6th Principal MERIDIAN.

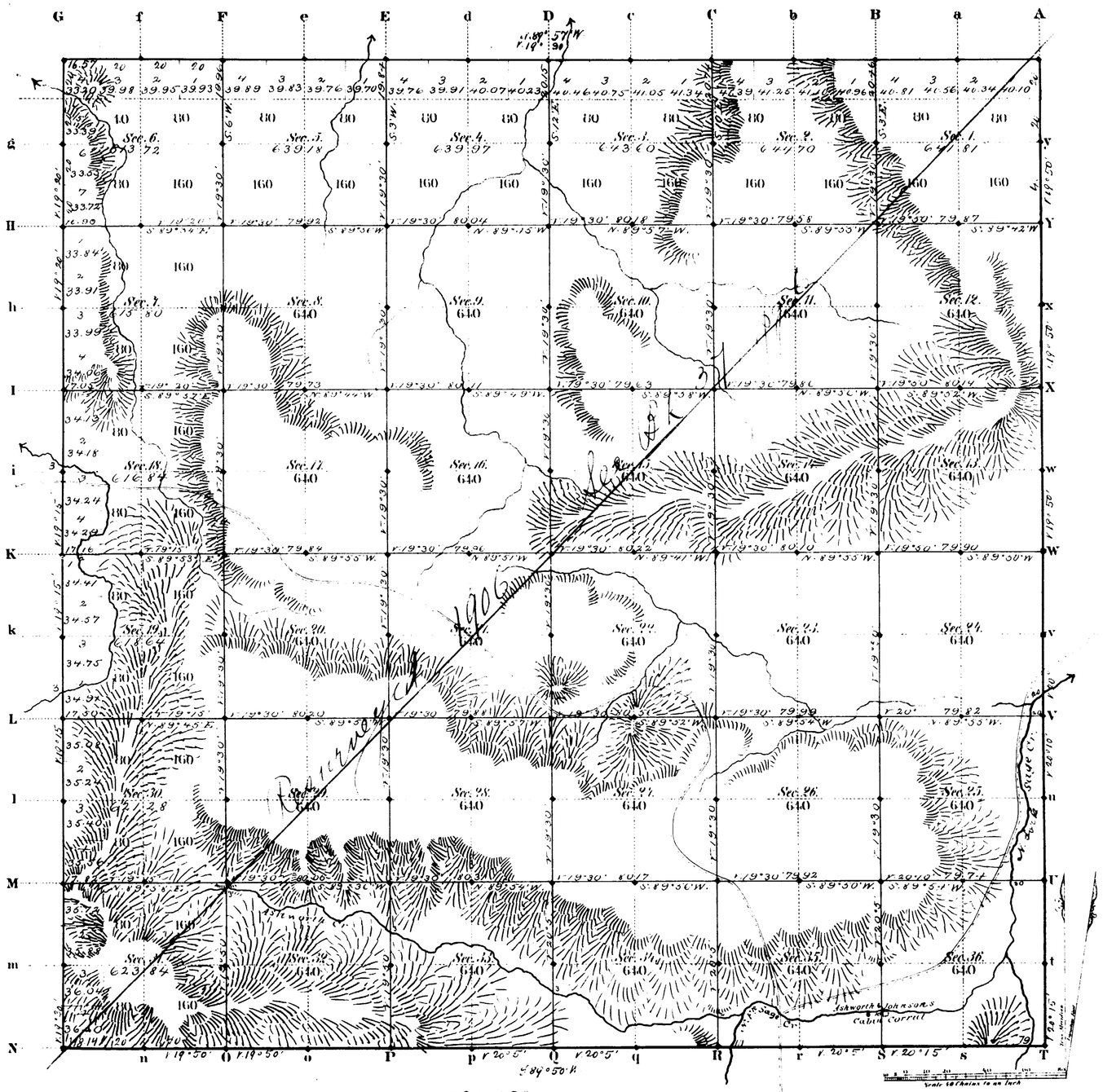

Total number of Acres 22,919.38

Surveys Designated	By Whom Surveyed	Date of Contract	Amount of Surveys Mls	Chs	Lks	When Surveyed	Magnetic Declination
Township lines	N. F. Burnham	July 11, 1882	23	74	71	July 3, 9, 10, 1883	19°45' East
Subdivisions	" "	" "	59	67	31	Aug 20 25 1883	19°30 " "
Connections							

The above Map of Township No. 51 North Range No. 102 West of the Sixth Principal Meridian Wyoming Territory is strictly conformable to the field notes of the survey thereof on file in this Office, which have been examined and approved

Surveyor General's Office, Edw. C. Daird Sur. Genl.

Cheyenne Wyoming
March 15 1884

A. Gast & Co. St. Louis Mo.

2104

EXTERIOR LINES.

Magnetic Variation East. Scale 3 miles to 1 inch.

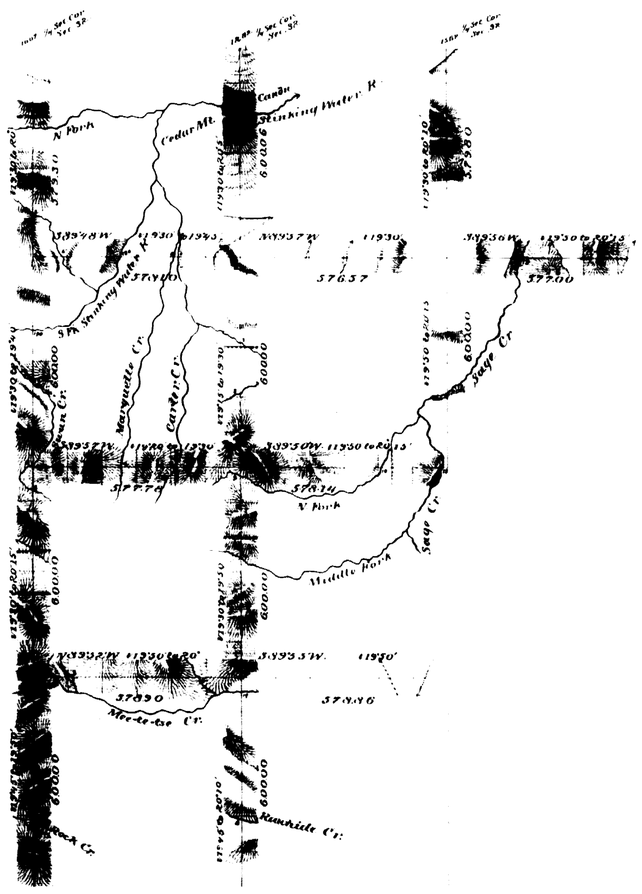

T. 52 N.

T. 51 N.

T. 50 N.

T. 49 N.

R. 103 W. R. 102 W. R. 101 W.

Surveys Designated	By Whom Surveyed	Date of Contract	Amount of Surveys Mls	Chs	Lks	When Surveyed.
Exterior lines	H. J. Bingham	July 11th 1882	101	64	51	July 3-19 1883
Connections	" "	" "		38	51	" " "

I hereby certify that the above diagram of the Exterior lines of Tps 51 & 52, North, Rg. 101 W, and Tps 49, 50, 51 & 52 N Rg's 102 & 103 W. of the 6th P.M. Wyo. Ter. is strictly conformable to the field notes of the survey thereof on file in this Office, which have been examined and approved.

Surveyor General's Office
Cheyenne, Wyoming
March 13th 1884

Edw. C. David
Sur. Gen.

Index E

4852

RESURVEY
TOWNSHIP EXTERIORS

Scale 1 inch = 160 Chains.



This Plat
of the Resurvey of
the Twelfth and Thirteenth Standard Parallels North through Ranges 102 and 103 West, the West boundaries of Tps 49, 50, 51 and 52, Ranges 102 and 103 West and the North boundaries of Tps 49, 50 and 51 North through Ranges 102 and 103 West of the Sixth Principal Meridian, Wyoming, is strictly conformable to the field notes of the resurvey thereof by

Walter E. Hoffman and Frank E. Cratsenberg U.S.D.S., under their Contract No. 305, dated May 27, 1905, which have been examined, approved and filed in this office.

U.S. Surv. Gen'l's Office
Cheyenne, Wyoming
August 8, 1907

Stephen P. Hanson
U.S. Surv. Gen'l.

Table of Mileage

Surveys Designated	Mls	Amount Chs	Lks	When Surveyed
Standard lines resurveyed	24	00	00	July 30 1905 - June 6, 1906.
Township " "	84	45	17	Aug. 3, 1905 - June 12, 1906
Connections	8	37	10	" " " " " "

2904

Resurvey accepted by the Assistant Commissioner in the letter "S" Nov 13, 1907.