3487

(4-675a)

12-124-126

Resurvey Township No. 51 North Range No. 103 West of the Sixth Principal Meridian Wyoming.

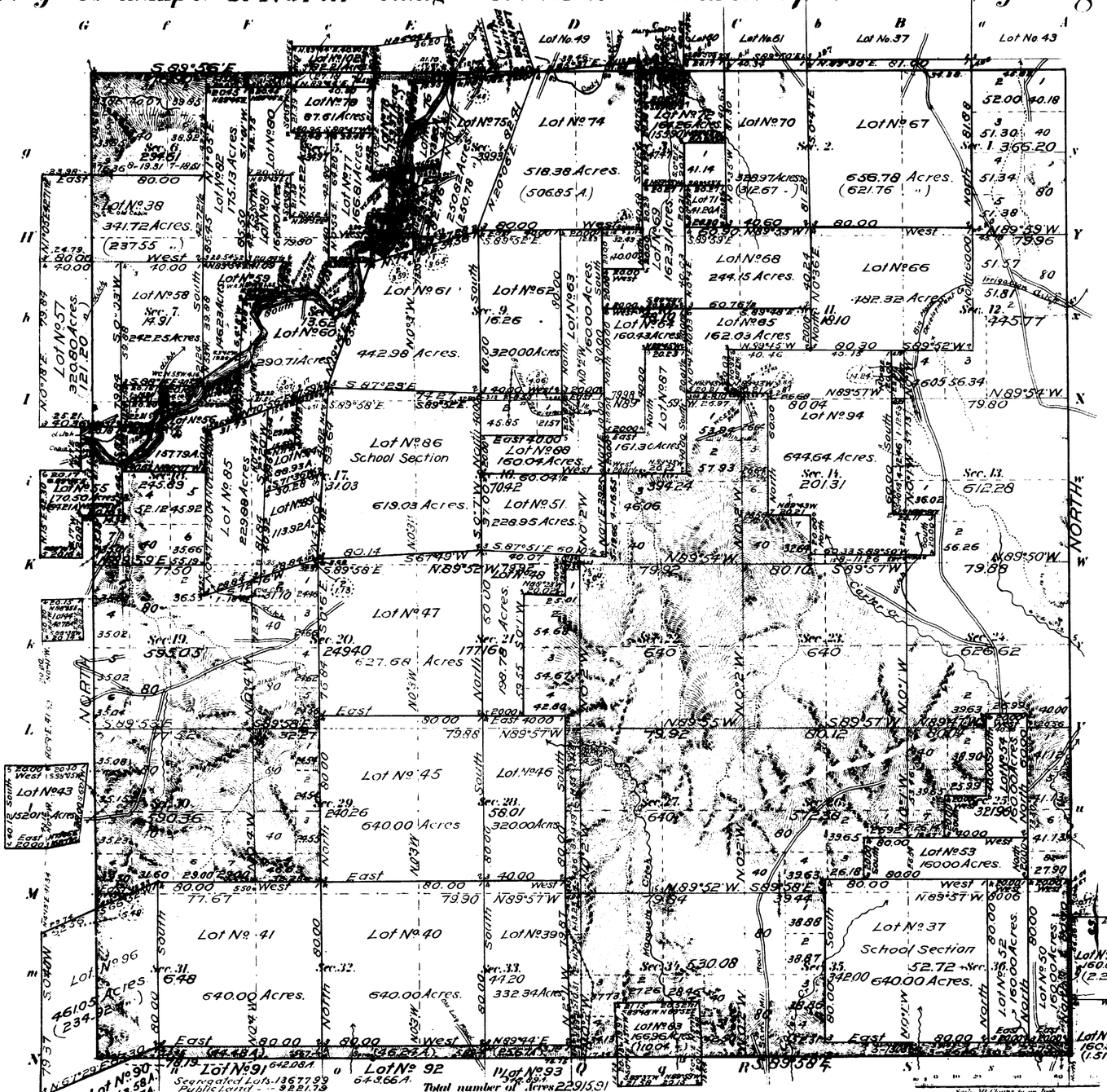

Segregated Lots.		
Number	Area	In Township
37	640.00 Acres.	640.00 Acres.
38	341.72 "	237.55 "
39	332.34 "	332.34 "
40	640.00 "	640.00 "
41	640.00 "	640.00 "
* 95 (52-103)	149.51 "	32.61 "
43	152.01 "	00.00 "
44	40.72 "	00.00 "
45	640.00 "	640.00 "
46	320.00 "	320.00 "
47	627.68 "	627.68 "
48	198.78 "	198.78 "
49 (51-102)	160.00 "	2.28 "
50	160.00 "	160.00 "
51	228.95 "	228.95 "
52	160.00 "	160.00 "
53	160.00 "	160.00 "
54	160.00 "	160.00 "
55	170.50 "	64.21 "
56	157.79 "	157.79 "
57	320.80 "	121.20 "
58	242.25 "	242.25 "
59	146.23 "	146.23 "
60	290.71 "	290.71 "
61	442.98 "	442.98 "
62	320.00 "	320.00 "
63	160.00 "	160.00 "
64	160.43 "	160.43 "
65	162.03 "	162.03 "
66	482.32 "	482.32 "
67	656.78 "	621.76 "
68	244.15 "	244.15 "
69	162.31 "	162.31 "
70	328.97 "	312.67 "
71	41.20 "	41.20 "
72	164.26 "	155.90 "
73 (51-102)	160.00 "	1.51 "
74	518.38 "	506.85 "
75	250.82 "	250.78 "
76	73.86 "	73.86 "
77	166.81 "	166.81 "
78	153.97 "	93.47 "
79	87.61 "	87.61 "
80	175.22 "	175.22 "
81	165.40 "	165.40 "
82	175.13 "	175.13 "
83	166.96 "	110.04 "
84	88.93 "	88.93 "
85	229.88 "	229.88 "
86	619.03 "	619.03 "
87	161.30 "	161.30 "
88	160.04 "	160.04 "
89	113.92 "	113.92 "
90 (50-103)	234.37 "	3.58 "
91 (50-103)	642.08 "	44.48 "
92 (50-103)	648.66 "	46.24 "
93 (50-103)	348.89 "	25.67 "
94	644.64 "	644.64 "
* 96	461.05 "	234.92 "
98	200.41 "	1.17 "
102 (52-103)	822.1 "	27.18 "
		13677.99

Latitude 44°20' N.
Longitude 109°10' W.
Mag. Decl. 18°20' E.

Scale 20 Chains to an Inch.

Surveys Designated	By Whom Surveyed	Date of Contract No	Amount of Surveys M.	Ch.	Lks.	When Surveyed
Resurvey Township lines	Hoffman & Corbett	305 May 27, 1905	23	75	00	Aug 21-30, 1905
Resurvey Subdivisions	" " " " " " "		46	10	92	May 12-23, 1906
Connections	" " " " " " "		3	71	50	" "
Segregated Lots	" " " " " " "		145	43	00	Apr 15-May 10, "
Meanders	" " " " " " "		8	26	97	May 25-26 "

Segregated Lots. 13677.99
Public Land 9221.73
Water Surface 16.13
Total number of Acres 22915.91

Resurvey of
The above Map of Township No. 51 North of Range No. 103 West of the Sixth Principal Meridian, Wyoming is strictly conformable to the field notes of the survey thereof on file in this office which have been examined and approved.

Surveyor General's Office,
Cheyenne, Wyoming, August 8, 1907.

Surv. Gen.

A.L.R. Tel.
C.W.S.

THE NORRIS PETERS CO. LITHO. WASHINGTON, D.C.

Patent issued to the Constitutional Commissioner in his letter "E" November 18, 1907. Duplicate Plat forwarded to Land Office. Jan. 17

51-103

3488

Supplemental Plat

Index to segregated lots

Resurvey Township No. 51 North, Range 103 West of the Sixth Principal Meridian, Wyoming.

Contract No. 305 Walter E. Hoffman & Frank E. Cratsenberg May 27. 1905.

Resurvey		Original survey						
Lot No.	Area	T	R	Sec	Subdivision	Entry Kind	Entry No.	Entryman
37	640.00	51	103	36	All	S.S.		Wyoming
38	341.72	,,	,,	6	Lots 6,7, E½SW¼ & SE¼	S.L.		,,
39	332.34	,,	,,	34	W½	,,		,,
40	640.00	,,	,,	33	All	,,		,,
41	640.00	,,	,,	32	All	,,		,,
42		,,	,,		No lot Number			
43	152.01	,,	104	25	E½ NE¼	H.	97	Milton Benedict
,,		,,	103	30	Lots 1 & 2	,,	,,	,, ,,
44	40.72	,,	,,	19	NW¼NW¼	D.	903	Jesse A. Benedict
45	640.00	,,	,,	28	All	S.L.		Wyoming
46	320.00	,,	,,	27	W½	,,		,,
47	627.68	,,	,,	21	All	,,		,,
48	198.78	,,	,,	22	W½NW¼, W½SW¼ & NE¼NW¼	,,		,,
49	160.00	,,	102	31	S½NE¼ & N½SE¼	H.	1538	Elmer D. Carter
50	160.00	,,	,,	31	E½NW¼ & E½SW¼	H.	1275	Joseph S. Darrah
51	228.95	,,	103	15	SW¼ & W½SE¼	S.L.		Wyoming
52	160.00	,,	102	31	Lot 1, 2, 3 & 4	D.	738	Joseph S. Darrah
53	160.00	,,	,,	25	S½SE¼ & SE¼SW¼	D.	529	Hudson W. Darrah
,,		,,	,,	30	SW¼SW¼	,,	,,	,, ,, ,,
54	160.00	,,	103	25	NE¼SE¼	H.	722	Hudson W. Darrah
,,		,,	102	30	Lots 1, 2 & 3	,,	,,	,, ,, ,,
55	170.50	,,	103	18	E½NW¼ & Lots 2 & 3	H.	1472	Arthur Whitney
56	157.79	,,	,,	7	SE¼SE¼	H.	411	Douglas P. Griffin
,,		,,	,,	18	N½NE¼	,,	,,	,, ,, ,,
57	320.80	,,	,,	7	Lots 1, 2, 3 & 4, E½NW¼ & E½SW¼	S.L.		Wyoming
58	242.25	,,	,,	7	NE¼ & N½SE¼	,,		,,
59	146.23	,,	,,	8	N½NW¼, SW¼NW¼ & NW¼SW¼	D.	755	George W. Burch
60	290.71	,,	,,	8	E½SW¼, SE¼, SE¼NW¼, E½NE¼ & SW¼NE¼	S.L.		Wyoming
61	442.98	,,	,,	9	All	,,		,,
62	320.00	,,	,,	10	W½	,,		,,
63	160.00	,,	,,	10	W½NE¼ & W½SE¼	,,		,,
64	160.43	,,	,,	10	E½SE¼	cash	50	George Marquette
,,		,,	,,	11	NW¼SW¼	,,	,,	,, ,,
,,		,,	,,	15	NE¼NE¼	,,	,,	,, ,,
65	162.03	,,	,,	11	E½SW¼ & N½SE¼	D.	684	Frank M. Williams
66	482.32	,,	,,	12	N½ & N½SE¼ & N½SW¼	S.L.		Wyoming
67	656.78	,,	,,	1	Lots 1, 2, 3, 4, S½NE¼, S½NW¼ & S½	,,		,,
68	244.16	,,	,,	11	NE¼ & E½NW¼	,,		,,
69	162.31	,,	,,	2	SW¼SW¼	H.	42	George Marquette
,,		,,	,,	10	SE¼NE¼	,,	,,	,, ,,
,,		,,	,,	11	W½NW¼	,,	,,	,, ,,
70	328.97	,,	,,	2	Lots 1 & 2, S½NE¼ & SE¼	S.L.		Wyoming
71	41.20	,,	,,	2	SE¼SW¼	,,		,,
72	164.26	,,	,,	2	Lot 3, SE¼NW¼, SW¼NW¼ & NW¼SW¼	,,		,,
73	160.00	50	102	6	Lots 1 & 2	,,		,,

Resurvey		Original survey						
Lot No.	Area	T	R	Sec	Subdivision	Entry Kind	Entry No.	Entryman
73	160.00	51	102	31	S½SE¼	S.L.		Wyoming
74	518.38	,,	103	3	All	S.L.		Wyoming
75	250.82	,,	,,	4	Lots 1 & 2, S½NE¼ & SE¼	,,		,,
76	73.86	,,	,,	4	SE¼NW¼ & Lot 3	D.	136	George Canfield
77	166.81	,,	,,	4	NW¼SW¼	H.	1166	Robert H. Looney
,,		,,	,,	5	E½SE¼ & SE¼NE¼	,,	,,	,, ,, ,,
78	153.97	,,	,,	4	Lot 4, SW¼NW¼	D.	43	George Marquette
,,		52	,,	33	S½SW¼	,,	,,	,, ,,
79	87.61	51	,,	5	Lots 1 & 2	D.	178	Charles E. Martin
80	175.22	,,	,,	5	SE¼NW¼, SW¼NE¼, NW¼SE¼ & Lot 3	D.	179	Samuel Martin
81	165.40	,,	,,	5	E½SW¼ & SW¼SE¼	H.	1289	Geo W. Burch
,,		,,	,,	8	NW¼NE¼	,,	,,	,, ,, ,,
82	175.13	,,	,,	5	Lot 4, SW¼NW¼ & W½SW¼	S.L.		Wyoming
83	166.96	,,	,,	34	SE¼SE¼	D.	626	Lulu B. Hamilton
,,		,,	,,	35	SW¼SW¼	,,	,,	,, ,, ,,
,,		50	,,	2	NW¼NW¼	,,	,,	,, ,, ,,
,,		,,	,,	3	NE¼NE¼	,,	,,	,, ,, ,,
84	88.93	51	,,	17	NE¼NE¼ & S½NE¼	S.L.		Wyoming
85	229.88	,,	,,	17	W½	D.	29	Marquerette S. Edick
86	619.03	,,	,,	16	All	S.S.		Wyoming
87	161.30	,,	,,	11	SW¼SW¼	D.	662	Henry K. Barber
,,		,,	,,	14	W½NW¼	,,	,,	,, ,, ,,
,,		,,	,,	15	SE¼NE¼	,,	,,	,, ,, ,,
88	160.04	,,	,,	15	S½NW¼ & W½NE¼	H.	1160	Henry K. Barber
89	113.92	,,	,,	17	SE¼	S.L.		Wyoming
90	234.37	50	,,	6	Lots 1, 2, 3, 4 & 5, NE¼ & SE¼NW¼	,,		,,
91	642.08	,,	,,	5	All	,,		,,
92	648.66	,,	,,	4	All	,,		,,
93	348.89	,,	,,	3	Lots 3 & 4, S½NW¼ & SW¼	,,		,,
94	445.20	51	,,	11	S½SE¼	D.	28	Maurice Groshon
,,		,,	,,	12	S½SW¼	,,	,,	,, ,,
,,		,,	,,	13	W½ & SW¼SE¼	,,	,,	,, ,,
,,		,,	,,	14	E½NE¼ & NE¼SE¼	,,	,,	,, ,,
95	149.51	,,	,,	2	Lot 4	H.	17	Jacob F. Blatner
,,		52	,,	34	SE¼SE¼	,,	,,	,, ,, ,,
,,		,,	,,	35	W½SW¼	,,	,,	,, ,, ,,
96	461.05	51	,,	31	All	S.L.		Wyoming
97					No Lot Number			
98	200.41	52	,,	33	NE¼ & E½SE¼	,,		,,
102	82.21	,,	,,	32	S½SE¼	D.	109	Charles E. Martin

The above supplemental plat of the resurvey of T 51 N, R 103 W. being an index to the lots segregated and lotted by the original public survey has been prepared in strict conformity to the field notes of the accepted resurvey on file in this office which have been examined and approved.

Surveyor General's Office,
Cheyenne, Wyo,
August 8, 1907.

Sur. Genl. for Wyoming

Plat accepted by the Secretary of the Interior in the letter "E" of December 13, 1907. Plat transmitted to Land Office January 17, 1908.

2100-B

51 - 103

37

12-a.

3489

(4-675a)

Supplemental Plat

Resurvey Township No. 51 North Range No. 103 West of the Sixth Principal Meridian, Wyoming

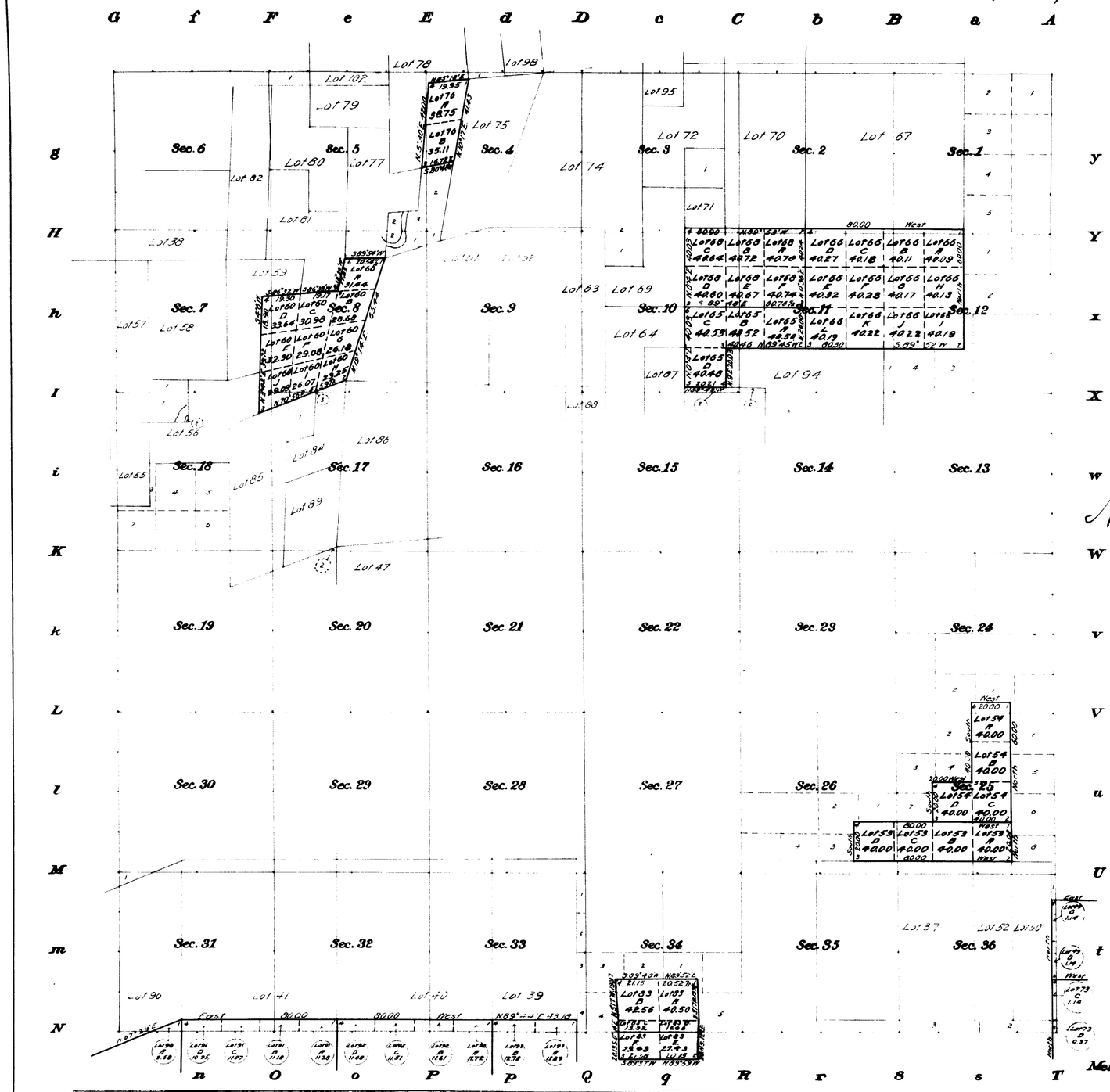

Office U.S. Surveyor General,
Cheyenne, Wyoming,
September 13, 1911

This Supplemental Plat, showing subdivision of tracts of resurvey of T.51N., R.103W. survey and plat approved August 8, 1907, into their original legal subdivisions or aliquot parts, is hereby approved

[signature] Surveyor General

Areas in Acres.	
Public Land	
Indian Reservation	
Indian Allotments	
Mineral Claims	
Water Surface	
Total Area	

Scale 40 Chains to an inch

Mean Magnetic Declination _____

Surveys Designated.	By Whom Surveyed.	Contract No.	Contract Date	Amount of Surveys Mls.	chs.	lks.	When Surveyed. Begun.	Completed.

The above map of Township No. _____ Range No _____ of the _____ Meridian _____ is strictly conformable to the field notes of the survey thereof on file in this office, which have been examined and approved.

U.S. Surveyor General's Office, _____

_____ Surveyor General.

Hl. K. Computer
A.M.T. Lot

2100-C

51-103

Accession no. 3490

(4-675 a)

Supplemental Plat No. 3
Resurvey Township No. 51 North, Range No. 103 West of the Sixth Principal Meridian, Wyoming

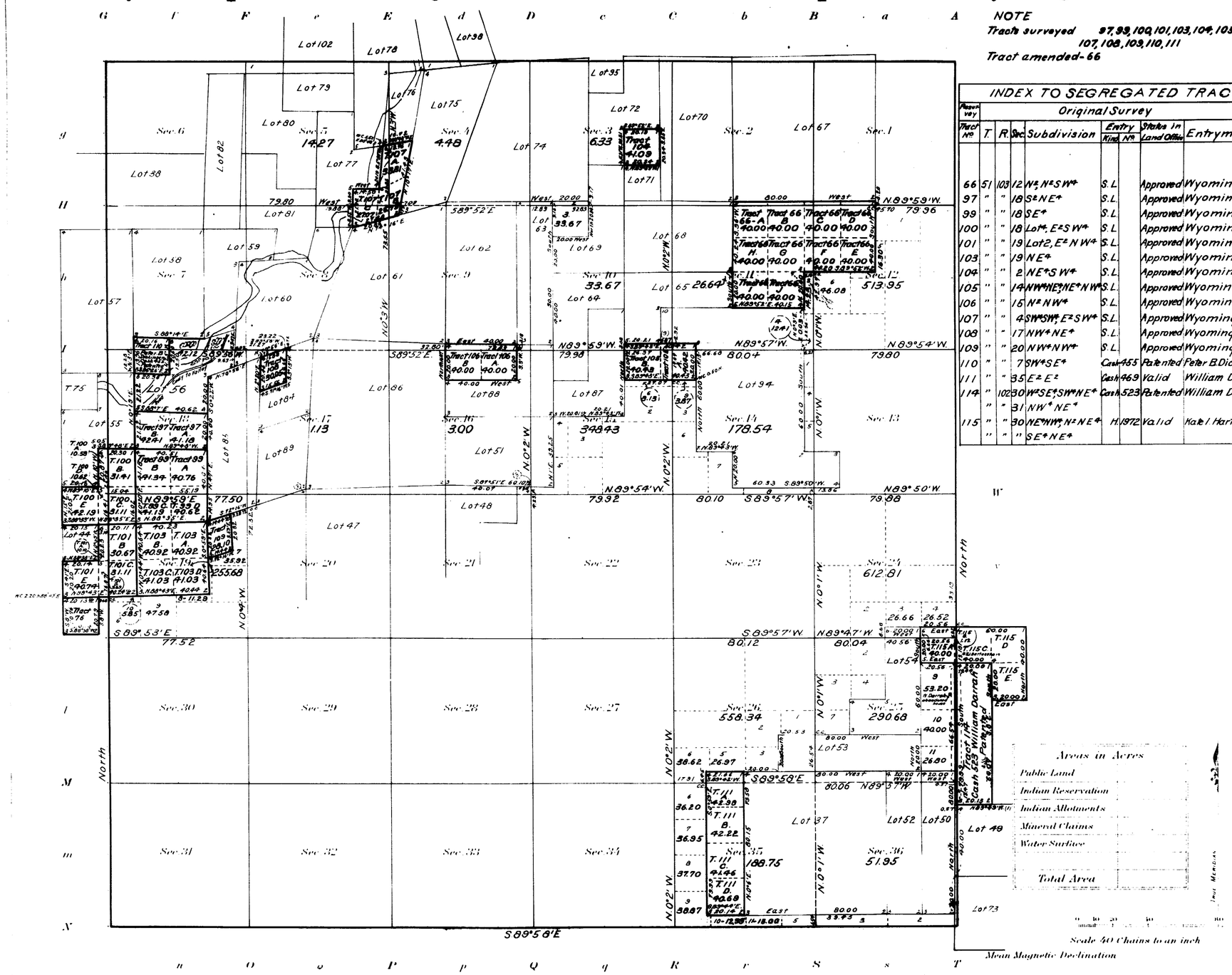

NOTE

Tracts surveyed 97, 99, 100, 101, 103, 104, 105, 106, 107, 108, 109, 110, 111

Tract amended - 66

INDEX TO SEGREGATED TRACTS

Resurvey				Original Survey				
Tract No.	T.	R.	Sec.	Subdivision	Entry Kind	Entry No.	Status in Land Office	Entryman
66	51	103	12	W½ N½ SW¼	S.L.		Approved	Wyoming
97	"	"	18	S½ NE¼	S.L.		Approved	Wyoming
99	"	"	18	SE¼	S.L.		Approved	Wyoming
100	"	"	18	Lot 4, E½ SW¼	S.L.		Approved	Wyoming
101	"	"	19	Lot 2, E½ NW¼	S.L.		Approved	Wyoming
103	"	"	19	NE¼	S.L.		Approved	Wyoming
104	"	"	2	NE¼ SW¼	S.L.		Approved	Wyoming
105	"	"	14	NW¼ NE¼, NE¼ NW¼	S.L.		Approved	Wyoming
106	"	"	15	N½ NW¼	S.L.		Approved	Wyoming
107	"	"	4	SW¼ SW¼, E½ SW¼	S.L.		Approved	Wyoming
108	"	"	17	NW¼ NE¼	S.L.		Approved	Wyoming
109	"	"	20	NW¼ NW¼	S.L.		Approved	Wyoming
110	"	"	7	SW¼ SE¼	Cash	455	Patented	Peter B. Dickinson
111	"	"	35	E½ E½	Cash	469	Valid	William Darrah
114	"	102	30	W½ SE¼, SW¼ NE¼	Cash	523	Patented	William Darrah
	"	"	31	NW¼ NE¼				
115	"	"	30	NE¼ NW¼, N½ NE¼	H.	1972	Valid	Kate I. Hartenstein
	"	"	"	SE¼ NE¼				

Surveys Designated	By Whom Surveyed	Group No.	Group Date	Amount of Surveys Mls.	chs.	lks.	When Surveyed Begun	Completed
Segregated Tracts	William R. Bandy	10	April 16 and Sept. 8, 1911	22	73	13 1/2	April 26, 1911	Nov. 15, 1912
Connections	" " "	"	" "	1	67	72	Nov. 13, 1912	Nov. 15, 1912
Resurvey Subdivisions	" " "	"	" "	1	24	26	Nov. 12, 1912	Nov. 14, 1912

Supplemental Resurvey

The above map of Township No. 51 North Range No. 103 West of the Sixth Principal Meridian Wyoming is strictly conformable to the field notes of the resurvey thereof on file in this office, which have been examined and approved

U. S. Surveyor General's Office,

Cheyenne, Wyoming, February 13, 1914

Charles L. Decker
Surveyor General.

Survey accepted by Asst. Commissioner March 31, 1914

2100-D

51 - 103

Supplemental Plat · No. 4

Section 35, Township Nº 51 North, Range Nº 103 West, according to plat of resurvey approved August 8, 1907

Scale: 10 Chains to 1 Inch

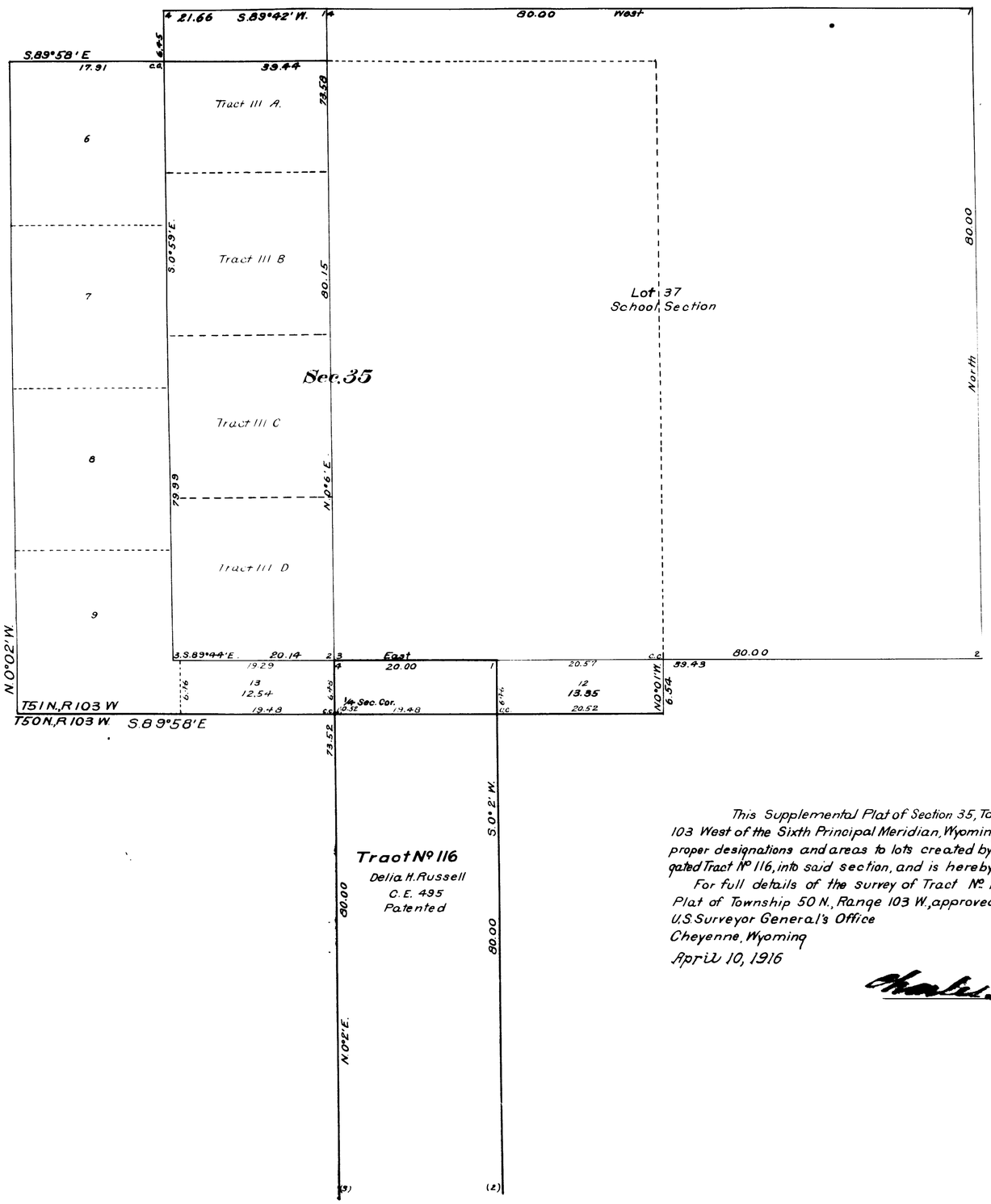

This Supplemental Plat of Section 35, Township 51 North, Range 103 West of the Sixth Principal Meridian, Wyoming, is prepared to give proper designations and areas to lots created by the intrusion of Segregated Tract Nº 116, into said section, and is hereby approved.

For full details of the survey of Tract Nº 116, see Supplemental Plat of Township 50 N., Range 103 W., approved this date.

U.S. Surveyor General's Office
Cheyenne, Wyoming
April 10, 1916

Charles L. Decker
Surveyor General

2100 E

51 - 103
Accepted by Commissioner
"E" July 17, 1916
Filed in Land Office

3492

(4-675 a)

Supplemental Plat No. 5

Resurvey Township No. 51 North, Range No. 103 West of the 6th Principal Meridian, Wyoming

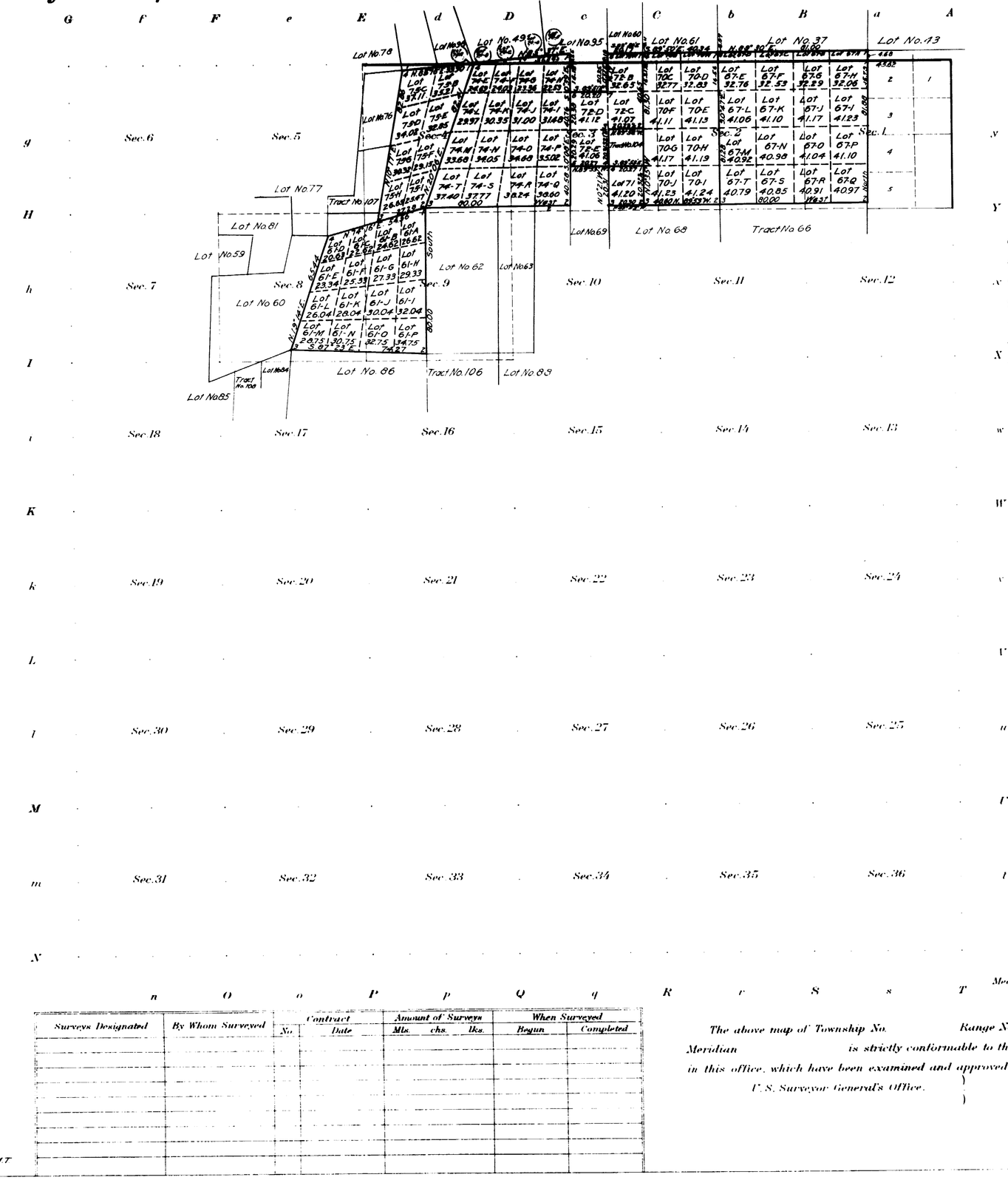

Office of U.S. Surveyor General,
Cheyenne, Wyoming,
July 11, 1916

This Supplemental Plat showing subdivision of tracts of resurveyed T. 51 N., R. 103 W., survey and plat approved August 8, 1907, into their legal subdivisions or aliquot parts, has been prepared in compliance with instructions contained in Commissioner's letter "L" dated May 23, 1916, and is hereby approved.

Charles L. Decker
Surveyor General

Areas in Acres	
Public Land	
Indian Reservation	
Indian Allotments	
Mineral Claims	
Water Surface	
Total Area	

Scale 40 Chains to an inch

Mean Magnetic Declination

Surveys Designated	By Whom Surveyed	Contract No.	Contract Date	Amount of Surveys Mls.	chs.	lks.	When Surveyed Begun	Completed

The above map of Township No. Range No. of the Meridian is strictly conformable to the field notes of the survey thereof on file in this office, which have been examined and approved

U.S. Surveyor General's Office.

Surveyor General.

Accepted by Commr.
2100 F.

51 - 103

Accepted by Commr.
July 24, 1916
Trans. to Lander, July 28, 1916

3486

TOWNSHIP No. 51 NORTH. RANGE No. 103 WEST of the 6th Principal MERIDIAN.

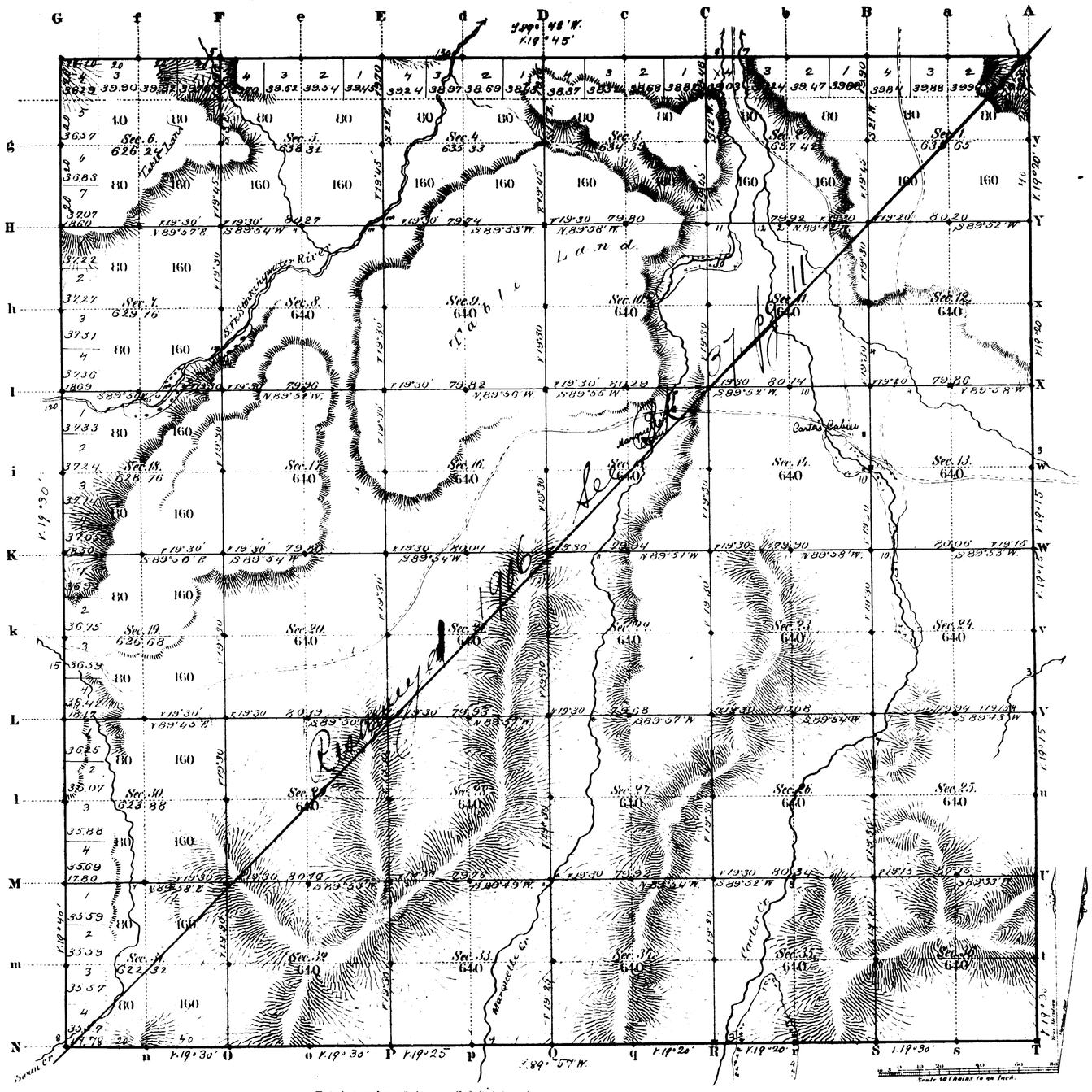

Total number of Acres 22,942.14

Surveys Designated	By Whom Surveyed	Date of Contract	Amount of Surveys Mls	Chs	Lks	When Surveyed	Magnetic Declination
Township lines	N. G. Burnham	July 11, 1882	43	75	88	July 10, 16-18, 1883	19° 40' East
Subdivisions	" "	" "	59	69	66	Aug 27 - Sept 1, 1883	19° 30' " "
Connections							

The above Map of Township No. 51 North Range No. 103 West of the Sixth Principal Meridian Wyoming Territory is strictly conformable to the field notes of the survey thereof on file in this Office, which have been examined and approved.

Surveyor General's Office, Edw. C. David Dir. Genl.

Cheyenne Wyoming
March 13th 1884

A. Gast & Co. St. Louis Mo.

2100

(26)

3536

59

EXTERIOR LINES.

Magnetic Variation East. Scale 3 miles to 1 inch.

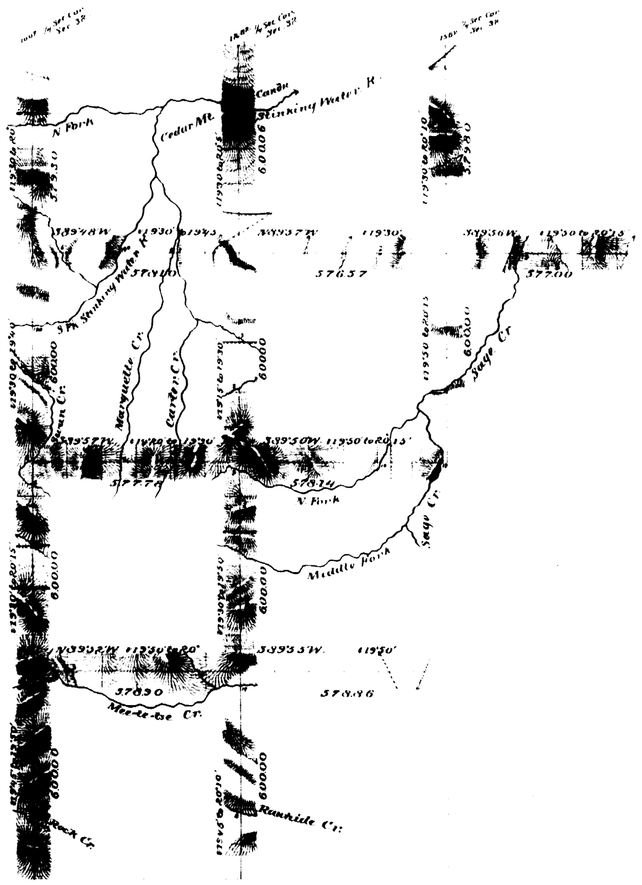

T. 52 N.

T. 51 N.

T. 50 N.

T. 49 N.

R. 103 W. R. 102 W. R. 101 W.

Surveys Designated	By Whom Surveyed	Date of Contract	Amount of Surveys			When Surveyed.
			Miles	Chains	Links	
Exterior lines	H. S. Bingham	July 11th 1882	101	64	51	July 3-19 1883
Connections	" "	" "		30	51	" " "

I hereby certify that the above diagram of the Exterior lines of Tps 51 & 52 North, Rg 101 W, and Tps 49, 50, 51 & 52 N Rgs 102 & 103 W. of the 6th P.M. Wyo. Ter: is strictly conformable to the field notes of the survey thereof on file in this Office, which have been examined and approved.

Surveyor Generals Office
Cheyenne, Wyoming
March 13th 1884

Edw. C. David
Surv. Gen.

2106

37

Index

4852

RESURVEY
TOWNSHIP EXTERIORS

Scale 1 inch = 160 Chains.



This Plat
of the Resurvey of
the Twelfth and Thirteenth Standard Parallels North through Ranges 102 and 103 West, the West boundaries of Tps 49, 50, 51 and 52, Ranges 102 and 103 West and the North boundaries of Tps 49, 50 and 51 North through Ranges 102 and 103 West of the Sixth Principal Meridian, Wyoming, is strictly conformable to the field notes of the resurvey thereof by

Walter E. Hoffman and Frank E. Cratsenberg U.S.D.S.,
under their Contract No. 305, dated May 27, 1905, which have been examined, approved and filed in this office.

U.S. Surv. Gen'l's Office
Cheyenne, Wyoming
August 8, 1907

Stephen P. Hanson
U.S. Surv. Gen'l.

Table of Mileage

Surveys Designated	Mls	Amount Chs	Lks	When Surveyed
Standard lines resurveyed	24	00	00	July 30 1905 June 6 1906
Township " "	84	45	17	Aug. 3 1905 June 12, 1906
Connections	9	37	10	" " " " " "

2904

Resurvey accepted by the Assistant Commissioner in the letter "S" Nov 13 1907.