Acces. 6320

ORIGINAL

TOWNSHIP Nº51 NORTH, RANGE Nº105 WEST OF THE SIXTH PRINCIPAL MERIDIAN, WYOMING



TIMBER: DOUGLAS FIR, WITH SCATTERED LIMBER AND LODGEPOLE PINE.

SURVEY AUTHORIZED BY GENERAL LAND OFFICE LETTER "E" DATED AUGUST 1, 1936.

MEAN MAGNETIC DECLINATION 18°00'E SCALE 1 INCH EQUALS 40 CHAINS TOTAL AREA SURVEYED 22,917.46 ACRES

UNITED STATES DEPARTMENT OF THE INTERIOR
GENERAL LAND OFFICE

LINES DESIGNATED	BY WHOM SURVEYED	GROUP Nº	DATE OF SPECIAL INSTRUCTIONS	WHEN SURVEYED BEGUN	WHEN SURVEYED COMPLETED
E EXTERIOR RESUR	ROSS W MOOR	173	MARCH 10, 1939	AUG 13, 1939	AUG 15, 1939
N S & W EXTERIORS	"	"	"	AUG 16, 1939	SEPT 2, 1939
SUBDIVISIONAL	"	"	"	AUG 22, 1939	NOV 6, 1939
S EXTERIOR	W R BANDY	10	MAY 2, 1913	JUNE 13, 1913	JUNE 13, 1913
S EXTERIOR	A D DAVIS	48	MARCH 26, 1918	SEPT. 25, 1918	SEPT 25, 1918

DENVER, COLORADO, APRIL 17, 1944.
THIS PLAT OF TOWNSHIP NO. 51 NORTH, RANGE NO. 105 WEST, OF THE SIXTH PRINCIPAL MERIDIAN, WYOMING, IS STRICTLY CONFORMABLE TO THE FIELD NOTES OF THE SURVEY THEREOF WHICH HAVE BEEN EXAMINED AND APPROVED.

A. L. Horton Jr.
ACTING SUPERVISOR OF SURVEYS.

WASHINGTON, D. C., JUNE 21, 1944.
THE SURVEY REPRESENTED BY THIS PLAT HAVING BEEN CORRECTLY EXECUTED IN ACCORDANCE WITH THE REQUIREMENTS OF LAW AND THE REGULATIONS OF THIS OFFICE, IS HEREBY ACCEPTED.

Joel David Wolfsohn
ASSISTANT COMMISSIONER.

3040

Remarks Chev. L.O.
Oct 24, 1944

51-105

(24)

Index 4 of 5

3026

96

13th Guide Meridian West.

In Townships 49, 50, 51, & 52 N, betw. Rgs. 104 & 105 W. 6th P. M. W. Ter.

Magn. Var. East; Scale 40 chs to 1 inch



Surveys Design	By whom surv.	Date of Contr.	Amt. of surv.	When surveyed
13th Guide M. W.	W. H. Proctor	July 22, 1882	24	Aug 21 24, 1883

I hereby certify, that the above diagram of the 13th Guide Mer. W in Townships 49, 50, 51 & 52 N, betw. Ranges 104 & 105 W 6th P. M. W. Ter. is strictly conformable to the field notes of the survey thereof on file in this Office, which have been examined and approved.

Surveyor General's Office,
Cheyenne, Wyoming
Jan 31st 1884.

Edw. C. David
Sur. Genl.

1937

2459

RESURVEY

TOWNSHIP EXTERIORS

SCALE: 160 CHAINS TO 1 INCH

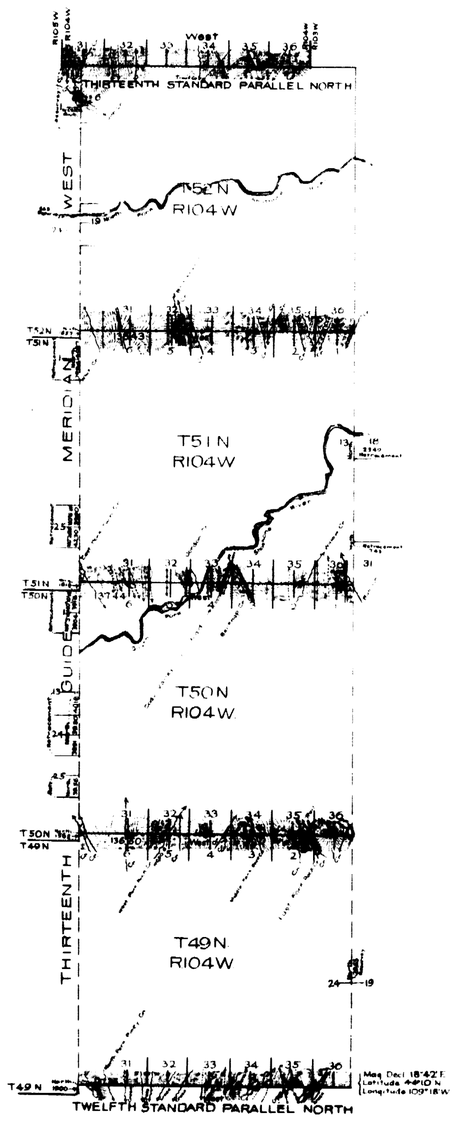

This plat of the Resurvey
of
The 12th and 13th Standard Parallels North, through R104W, parts of the 13th Guide Meridian West through T52N, North Boundaries of Tps 49, 50, 51 N, R104W, part of the East Boundary T49N, R104W, and
of the
Retracement of
parts of the East Boundary of T51N R104W and of the 13th Guide Meridian West through Tps 50 and 51 N R104W
of the
Sixth Principal Meridian Wyoming
is strictly conformable to the field notes of the resurvey thereof by Brunt & Vance, USDS
under their Contract No 328
dated September 5, 1907,
which have been examined approved and filed in this office
U S Surv Genl's Office,
Cheyenne, Wyoming,
February 8, 1911

Surveyor General

Surveys Designated	Amount Mls	Chs	Lks	When Surveyed
Retracement Stand'd Pa Lines	5	32	49	June 29, 1908, July 27, 1908
Standard Lines	13	69	62	June 16 1908, July 15, 1908
Township Lines	20	41	92	June 1, 1908, June 24, 1908
Connections	4	00	84	June 5, 1908, July 19, 1908