39

21

2709

(4-675a)

Resurvey Township No 51 North, Range No 98 West of the Sixth Principal Meridian, Wyoming.

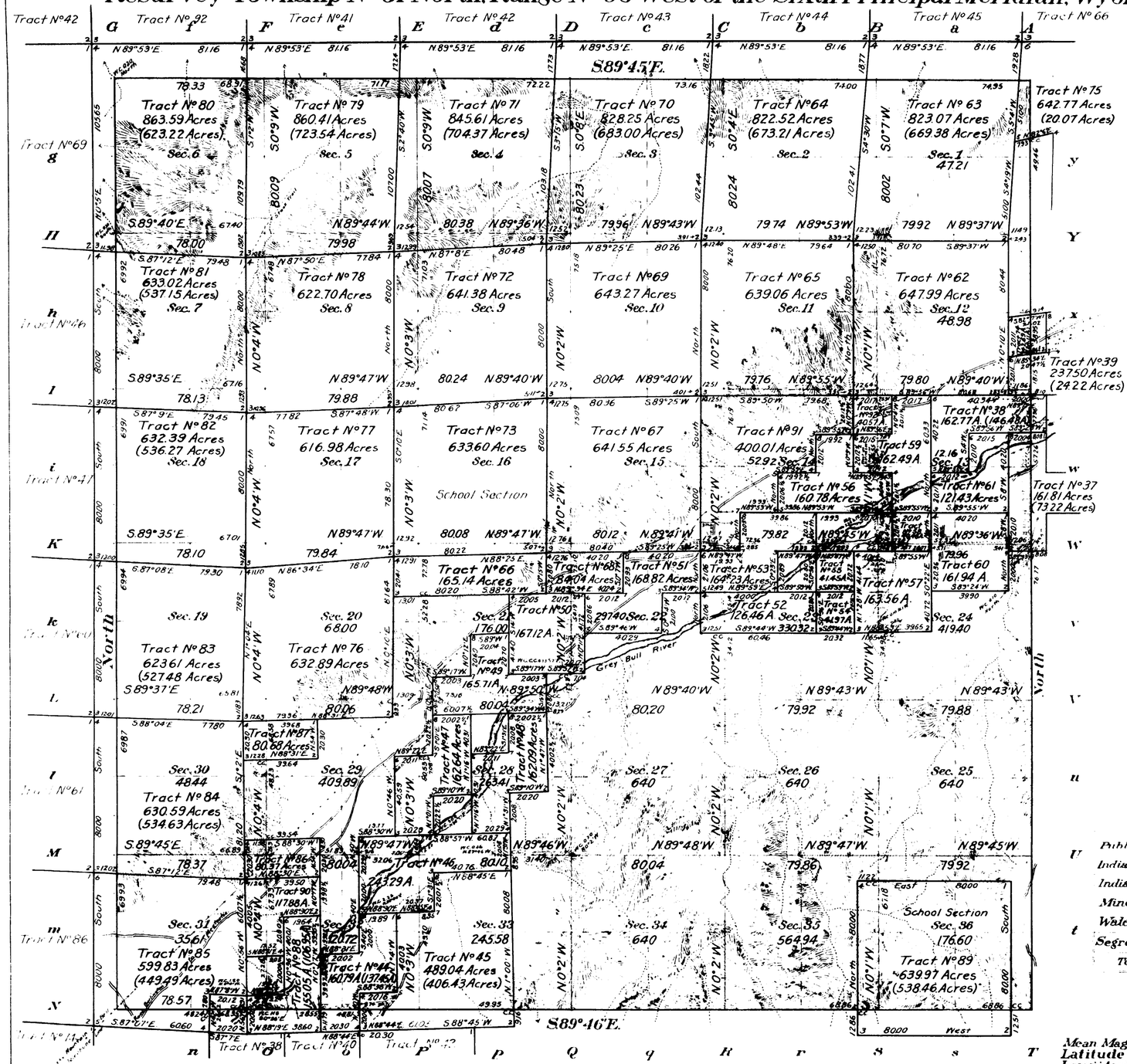

See Supplemental Plats
No 1 - NE 4
No 2 - NW 4
No 3 - SW 4
No 4 - SE 4

Areas in Acres

Public Land	5877.58
Indian Reservation	
Indian Allotments	
Mineral Claims	
Water Surface	
Segregated Tracts	17081.70
Total Area	22959.28

Scale 40 Chains to an inch

Mean Magnetic Declination 18°37' E.
Latitude 44°20' N.
Longitude 108°34' W.

Surveys Designated.	By Whom Surveyed.	Contract No.	Contract Date	Amount of Surveys Mls.	chs.	lks.	When Surveyed Begun.	Completed.
Resurvey N.S. and W. Township Lines	Brunt and Bandy	313	June 1. 1906	17	76	90	Oct 1. 1906.	Nov. 1. 1906.
Resurvey E. Township Line	Richard E. Bandy	312	" "	6	00	00	Oct 4. 1906.	Oct 5. 1906.
Resurvey Subdivisions	Brunt and Bandy	313	" "	59	71	04	Oct 30. 1906.	Nov. 21. 1906.
Connections	" "	"	" "	6	72	65	" "	" "
Segregated Tracts	" "	320	Feb. 28. 1907.	125	57	57	June 12. 1907.	July 1. 1907.

Resurvey of
The above map of Township No. 51 North, Range No 98 West of the Sixth Principal Meridian Wyoming is strictly conformable to the field notes of the resurvey thereof on file in this office, which have been examined and approved.

U.S. Surveyor General's Office,
Cheyenne, Wyoming, January 15, 1910.

Alpheus Hanson
Surveyor General.

1838

1838 H

Accepted by the Hon Commissioner in his letter "E" May 31, 1910. Triplicate forwarded to the Lander Land Office June 28 1910.

51 - 98

39

accession no. 2710

22

Supplemental Plat No. 1

Resurvey NE¼ Township No. 51 North, Range No. 98 West of the Sixth Principal Meridian, Wyoming

Scale: 20 chains to 1 inch

Secs. 1, 2, 3, 10, 11, 12, 13, 14, 15.

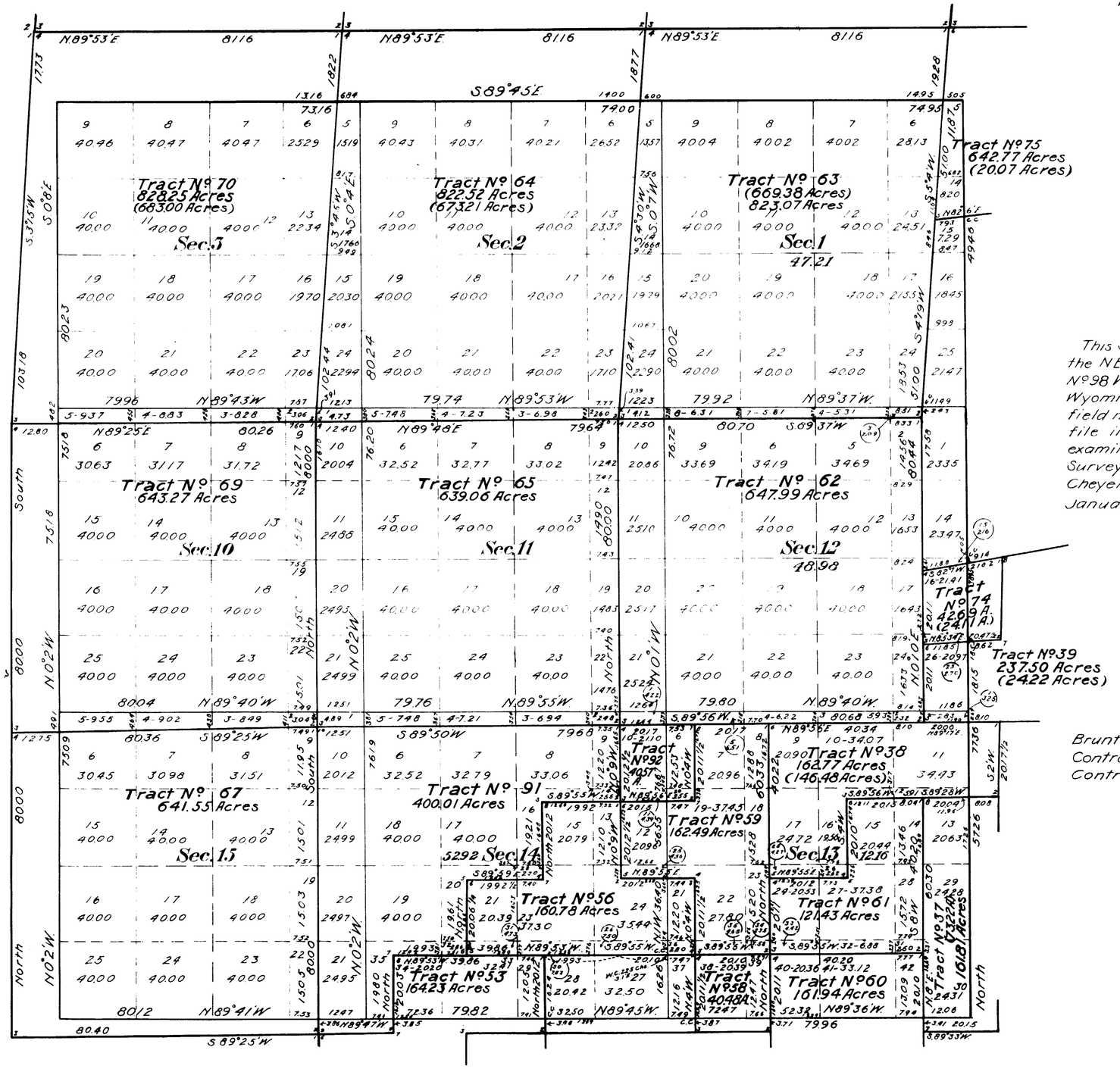

This Supplemental Plat of the Resurvey of the NE¼ Township No. 51 North, Range No. 98 West of the Sixth Principal Meridian, Wyoming is strictly conformable to the field notes of the resurvey thereof on file in this office which have been examined and approved.
Surveyor General's Office,
Cheyenne, Wyoming.
January 15, 1910

[signature]
Surv. Gen'l.

Resurveys
Brunt and Bandy, D.S.
Contract No. 313, June 1, 1906
Contract No. 320, February 28, 1907.

A. L. R. Computer
A. L. Letterer

Accepted by the Hon. Commissioner in his letter E. May 31, 1910. Triplicate forwarded to the Lander Land Office June 22, 1910.

1838

1838 B

51 - 98

39

23

2711

Supplemental Plat No. 2

Resurvey NW¼ Township No. 51 North, Range No. 98, West of the Sixth Principal Meridian, Wyoming.

Scale 20 Chains to 1 Inch.

Sec's 4,5,6,7,8,9,16,17,18.

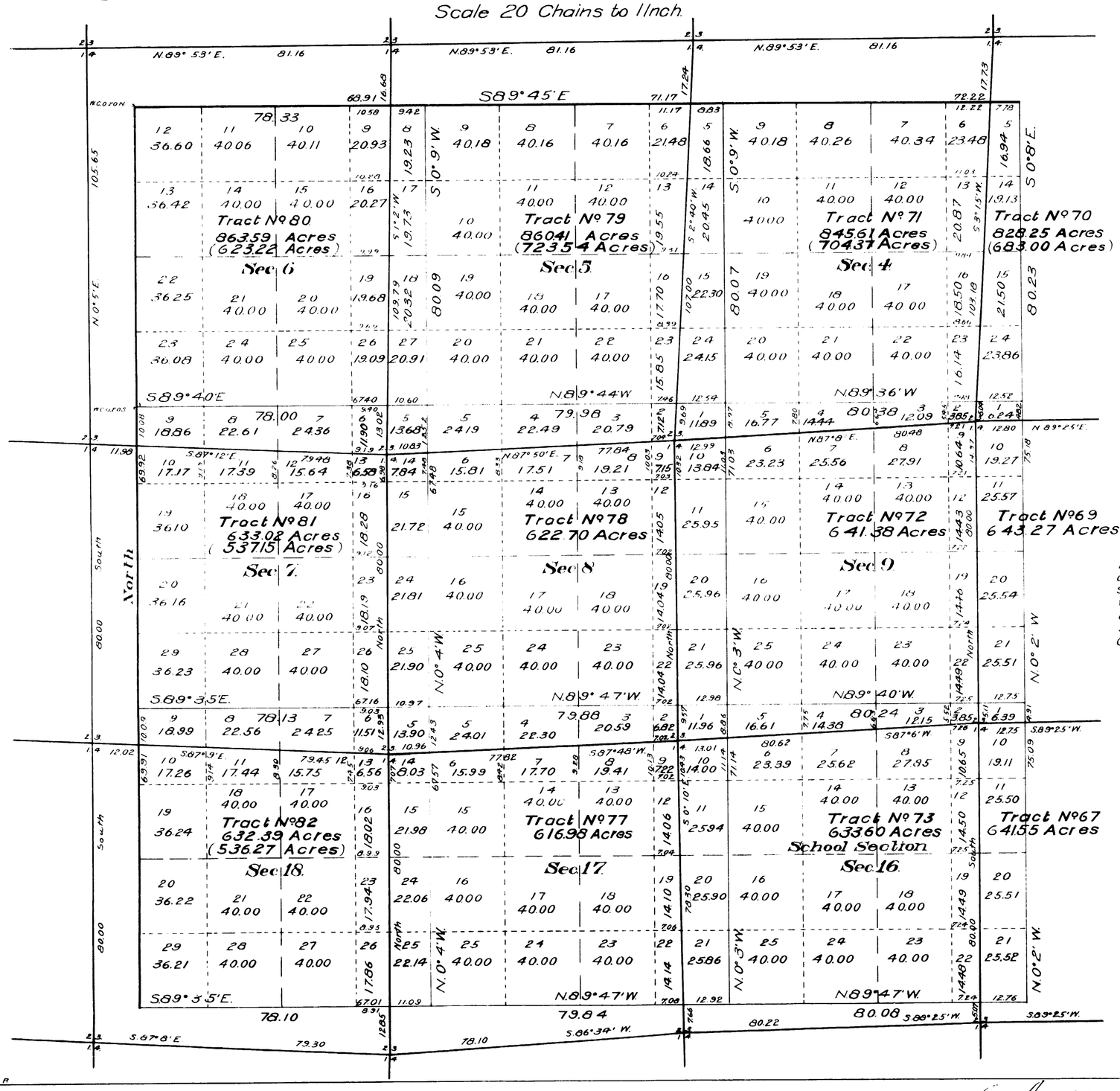

This Supplemental Plat of the Resurvey of NW¼ Township No. 51 North, Range No. 98, West of the Sixth Principal Meridian Wyoming, is strictly conformable to the field notes of the resurvey thereof on file in this office, which have been examined and approved.

Surveyor General's Office
Cheyenne, Wyoming
January 15, 1910

Alpheus P. Hanson
Surv Gen'l.

Resurveys

Brunt and Bandy D.S.
Contract No. 313, June 1, 1906
Contract No. 320, February 28, 1907

Accepted by the Hon. Commissioner in his letter "E" May 31, 1910. Duplicate forwarded to the Lander Land Office June 28, 1910.

1838
1838C

51 - 98

39

24

2712

Supplemental Plat No. 3

Resurvey S W¼ Township No. 51 North Range No. 98, West of the Sixth Principal Meridian Wyoming

Scale 20 Chains to 1 Inch

Sec's 19, 20, 21, 28, 29, 30, 31, 32, 33.

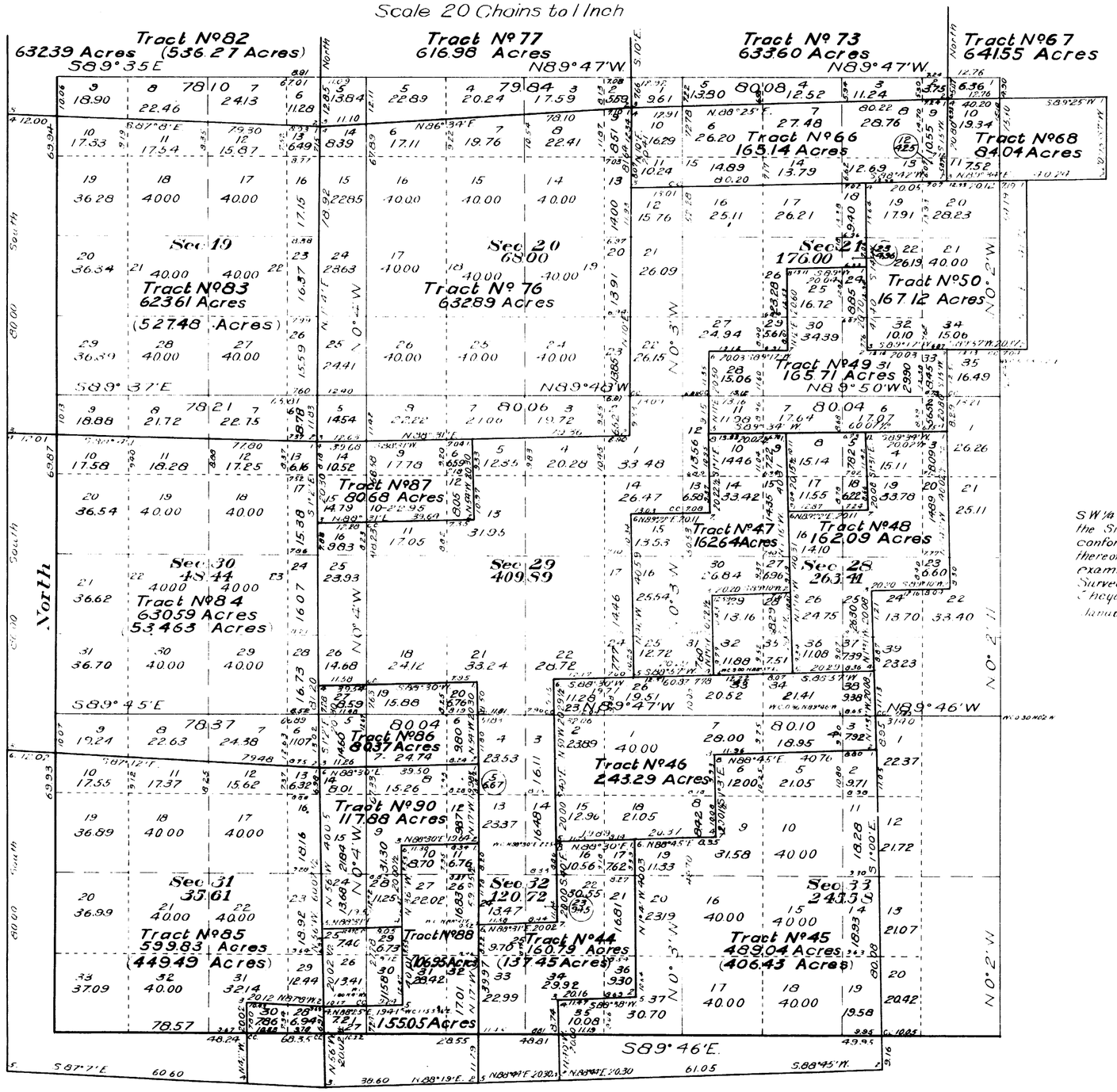

This Supplemental Plat of the Resurvey of S W¼ Township No. 51 North, Range No. 98 West of the Sixth Principal Meridian, Wyoming, is strictly conformable to the field notes of the resurvey thereof on file in this office, which have been examined and approved.
Surveyor General's Office,
Cheyenne, Wyoming.
January 15, 1910

Alphens P. Harman
Surv. Gen'l

Resurveys

Brant and Bandy D.S.
Contract No. 313, June 1, 1906
Contract No. 320, February 28, 1907

Accepted by the Atty. Commissioner in his letter E. M. May 31, 1910. Duplicate forwarded to the Lander Land Office June 5, 1910.

1838

1838 D

51 - 98

31

25

2713

Supplemental Plat Nº4

Resurvey SE¼ Township Nº51 North, Range Nº98 West of the Sixth Principal Meridian, Wyoming

Scale: 20 chains to 1 inch.

Secs. 22, 23, 24, 25, 26, 27, 34, 35, 36.

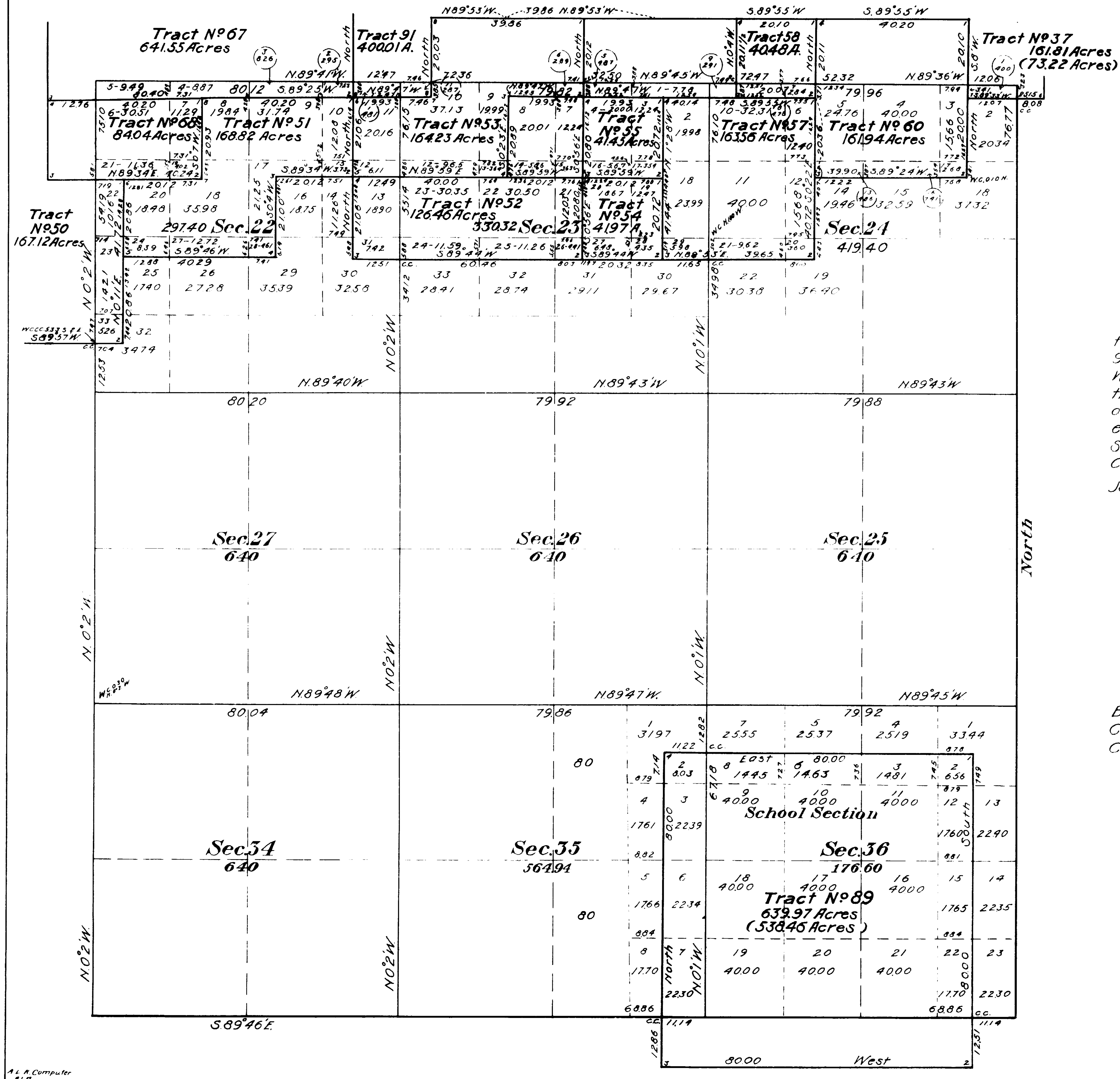

This Supplemental Plat of the Resurvey of the SE¼ Township Nº51 North, Range Nº 98 West of the Sixth Principal Meridian, Wyoming, is strictly conformable to the field notes of the resurvey thereof on file in this office which have been examined and approved.

Surveyor General's Office,
Cheyenne, Wyoming.
January 15, 1910.

Alpheus P. Hanson
Surv. Gen'l

Resurveys
Brunt and Bandy, D.S.
Contract Nº 313, June 1, 1906
Contract Nº 320 February 28, 1907.

A.L.R. Computer
ALP

Accepted by the Hon. Commissioner in his letter "E" May 31, 1910. Duplicate forwarded to the Lander Land Office June 21 1910.

1838
1538E

51 - 98

39

26

2714

Supplemental Plat No. 5

Index to Segregated Tracts

Resurvey Township No. 51 North, Range No. 98 West of the Sixth Principal Meridian, Wyoming

Brunt & Bandy, Contract No. 313, June 1, 1906
Brunt & Bandy, Contract No. 320, Feb. 26, 1907.

Resurvey No.	Area Total	Area In Township	Original Survey T.	R.	Sec.	Subdivision	Entry Kind	Entry No.	Entryman
37	16181	7322	51	97	18	Lots 2, 3, 4, NE¼SW¼	H	8	F Lundie
38	16277	14648	"	98	13	N½NE¼, SW¼NE¼	H	109	W. Thayer
			"	97	18	Lot 1			
39	23750	2422	"	"	7	N½SE¼, E½SW¼, Lot 4	D	31	E Smith
40-43			"	"		No tracts with these numbers			
44	16079	13745	"	98	32	SE¼NE¼, N½SE¼, SW¼SE¼	H	198	Wm Sheets
45	48904	40643	"	"	32	SE¼SE¼	D	348	D Myers
			"	"	33	W½NE¼, W½SE¼, SW¼, S½NW¼, NE¼NW¼			
46	24329	24329	"	"	28	SW¼SW¼, SE¼SW¼, SW¼SE¼	D	917	E Snyder
			"	"	29	SE¼SE¼			
			"	"	32	NE¼NE¼			
			"	"	33	NW¼NW¼			
47	16264	16264	"	"	28	E½NW¼, SW¼NW¼, NW¼SW¼	H	82	Wm Beck
48	16209	16209	"	"	28	E½NE¼, SW¼NE¼, NW¼SE¼	H	346	O Sheets
49	16571	16571	"	"	21	S½SE¼, NW¼SE¼, SE¼SW¼	H	81	G. T Beck
50	16712	16712	"	"	21, 22	SE¼NE¼, NE¼SE¼; SW¼NW¼, NW¼SW¼	D	35	G T Beck, Jr
51	16882	16882	"	"	22	N½NE¼, SW¼NE¼, SE¼NW¼	H	31	P Jimerfield
52	12646	12646	"	"	23	S½NW¼, SW¼NE¼	H	1963	E.E Renner
53	16423	16423	"	"	14	SW¼SE¼, SE¼SW¼	H	401	N Jimerfield
			"	"	23	N½NW¼,			
54	4197	4197	"	"	23	SE¼NE¼	D	88	A. Roach
55	4145	4145	"	"	23	NE¼NE¼	D	865	J A Todd
56	16078	16078	"	"	13	NW¼SW¼	H	1244	O R Bowermaster
			"	"	14	SE¼NE¼, N½SE¼			
57	16356	16356	"	"	24	NW¼	D	342	A Roach
58	4048	4048	"	"	13	SE¼SW¼	D	308	F Lundie
59	16249	16249	"	"	13	E½NW¼, SW¼NW¼, NE¼SW¼	H	201	Wm Feyhl
60	16194	16194	"	"	13	S½SE¼	H	32	J Jimerfield
			"	"	24	N½NE¼			
*61	12143	12143	"	"	13	N½SE¼	SAH		F N Pearson
			"	"	13	SE¼NE¼	D	295	Wm Thayer

Resurvey No.	Area Total	Area In Township	Original Survey T.	R.	Sec.	Subdivision	Entry Kind	Entry No.	Entryman
62	64799	64799	51	98	12	All	SL		Wyoming
63	82307	66938	"	"	1	All	SL		"
64	82252	67321	"	"	2	All	SL		"
65	63906	63906	"	"	11	All	SL		"
66	16514	16514	"	"	21	N½NW¼, N½NE¼	SL		"
67	64155	64155	"	"	15	All	SL		"
68	8404	8404	"	"	22	N½NW¼	SL		"
69	64327	64327	"	"	10	All	SL		"
70	82825	68300	"	"	3	All	SL		"
71	84561	70437	"	"	4	All	SL		"
72	64138	64138	"	"	9	All	SL		"
73	63360	63360	"	"	16	All	SS		"
74	4269	2411	"	97	7	Lot 3	SL		"
75	6277	2007	"	"	6	E½E½, Lots 2, 3, 4, 5, SE¼NW¼, SW¼NE¼, W½SE¼, E½SW¼	SL		"
76	63289	63289	"	98	20	All	SL		"
77	61698	61698	"	"	17	All	SL		"
78	62270	62270	"	"	8	All	SL		"
79	86041	62354	"	"	5	All	SL		"
80	86359	62322	"	"	6	All	SL		"
81	63302	53715	"	"	7	All	SL		"
82	63239	53627	"	"	18	All	SL		"
83	62361	52748	"	"	19	All	SL		"
84	63059	53463	"	"	30	All	SL		"
85	59983	44949	"	"	31	NE¼, E½NW¼, E½SW¼, N½SE¼, SW¼SE¼	SL		"
			"	"		Lots 1, 2, 3 & 4			"
86	8037	8037	"	"	29	S½SW¼	SL		"
87	8068	8068	"	"	29	N½NW¼	SL		"
88	15505	10695	"	"	32	SE¼NW¼, E½SW¼, SW¼SW¼	H	632	L Sheets
89	63997	53846	"	"	36	All	SS		Wyoming
90	11788	11788	"	"	32	N½NW¼, SW¼NW¼	SL		"
91	40001	40001	"	"	14	NW¼NE¼, NW¼, NW¼SW¼, NE¼NE¼, SW¼NE¼, N½SW¼, SW¼SW¼	SL		"
92	4057	4057	"	"	13	NW¼NW¼	SL		"

* Tract No. 61 contains DE, 295, Wm Thayer and SAH, F N Pearson. These should have been segregated as two separate tracts.

The above index to tracts which have been segregated by the original public survey in the resurvey of T 51 N, R 98 W, under Cons. Nos. 313 & 320, has been prepared in strict conformity to the field notes of the accepted resurvey on file in this office, which have have been examined and approved

Surveyor General's Office,
Cheyenne, Wyoming,
January 15, 1910.

Stephen A. Lawson
Surv. Gen'l.

W.C.H.

Accepted by the Hon. Commissioner in his letter "E" May 31, 1910. Duplicate forwarded to the Local Land Office June 21, 1910.

1838
1838 F

51 - 98

39

2715

(4-675 a)

26A

Supplemental Plat

Resurvey Township No. 51 North, Range No. 98 West of the Sixth Principal Meridian, Wyoming

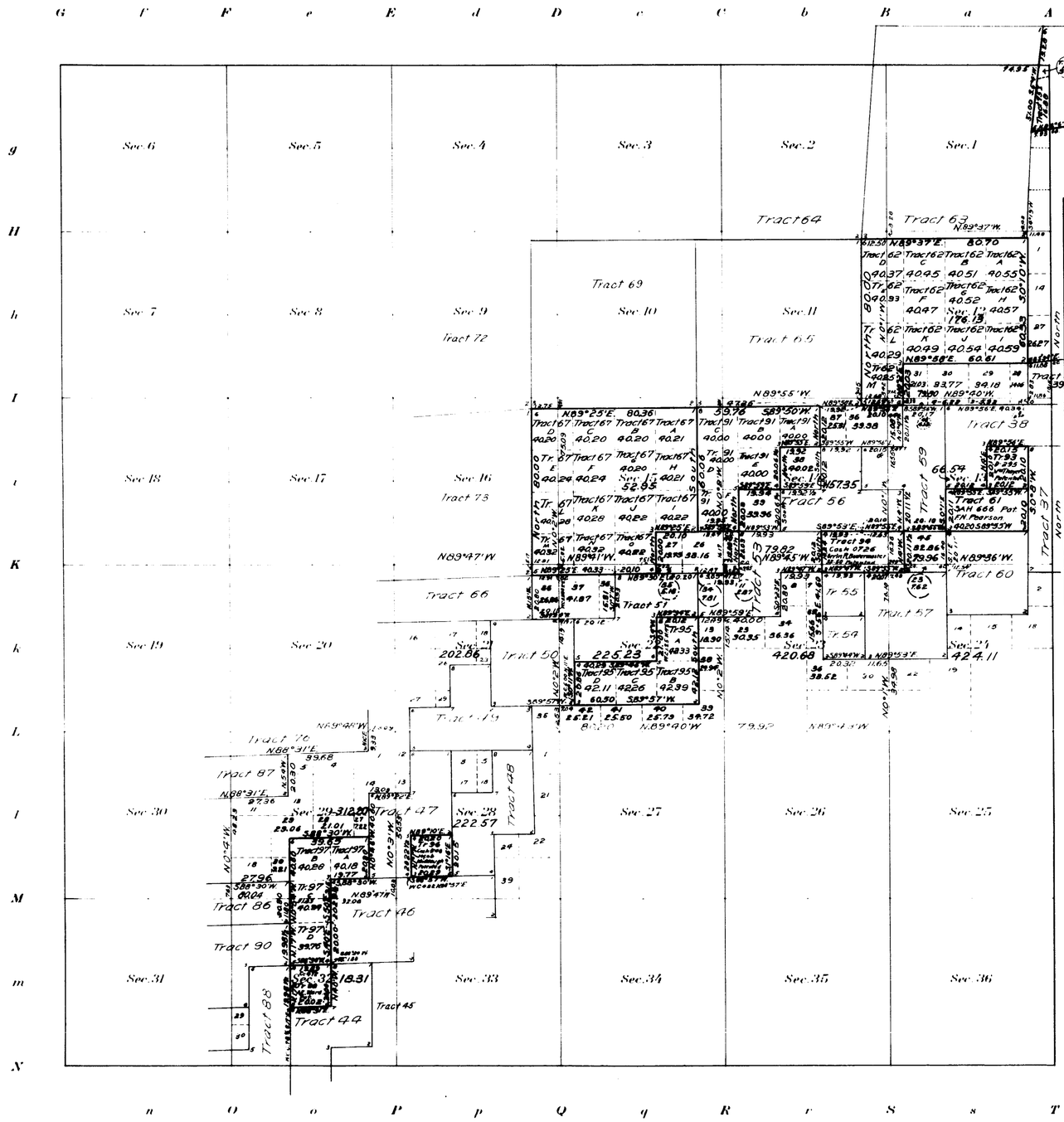

INDEX TO SEGREGATED TRACTS							
Resurvey	Original Survey						
Tract No.	T.	R.	Sec.	Subdivision	Entry Kind Number	Status in Land Office	Entryman
61	51	98	13	N½ SE¼	F.H 666	Patented	Fred N Pearson
62	"	"	12	N½ N½ SE¼			
	"	"	"	NE¼ SW¼, W½ SW¼	S.L List 25	Valid	Wyoming
67	"	"	15	W½ NE¼			
	"	"	"	N½ SE¼, SW¼ SE¼	S.L List 25	Valid	Wyoming
91	"	"	14	NW¼ NW¼ NE¼			
	"	"	"	NW¼ SW¼	S.L List 25	Valid	Wyoming
93	"	"	13	SE¼ NE¼	F.D 157	Patented	William Thayer
94	"	"	14	SE¼ SE¼			
	"	"	13	SW¼ SW¼	Cash 0726	Patented	Orrin R. Bowermaster
95	"	"	22	SE¼ NE¼			
	"	"	"	N½ SE¼, NE¼ SW¼	H 03015	Valid	Eugene La Croix
96	"	"	28	NE¼ SW¼	Cash 548	Patented	Jacob Middaugh
97	"	"	28	N½ SE¼, SW¼ SE¼			
	"	"	32	NW¼ NE¼	H 02988	Valid	Joe T Goodykoontz
98	"	"	32	SW¼ NE¼	Cash 472	Patented	Albert E. Ward
75	51	97	6	Lots 2, 3, 4, 5,			
	"	"	"	SE¼ NW¼, SW¼ NE¼			
	"	"	"	W½ SE¼, E½ SW¼	S.L	Valid	Wyoming

Areas in Acres	
Public Land	
Indian Reservation	
Indian Allotments	
Mineral Claims	
Water Surface	
Total Area	

Scale 40 Chains to an inch

Mean Magnetic Declination

Surveys Designated	By Whom Surveyed	Group No.	Group Date	Amount of Surveys Mls.	chs.	lks.	When Surveyed Begun	Completed
Segregated Tracts	William R. Bandy	10	April 6, Sept 6, 1911 March 25, 1912	21	50	78	May 8, 1911	May 22, 1913
Eliminated Tracts	" " "	"	March 25, 1912	4	03	25	May 15, 1913	May 22, 1913
Connections	" " "	"	" " "	2	00	78	May 15, 1913	May 22, 1913

The above Supplemental Resurvey map of Township No. 51 North Range No. 98 West of the Sixth Principal Meridian Wyoming is strictly conformable to the field notes of the survey thereof on file in this office, which have been examined and approved

U.S. Surveyor General's Office,
Cheyenne, Wyoming, March 28, 1914

Charles L. Decker
Surveyor General.

1838

1638 G

51 - 98

39

26-b

2716

(4-675a)

Supplemental Plat 7

Resurvey Township No 51 North, Range No 98 West of the Sixth Principal Meridian, Wyoming

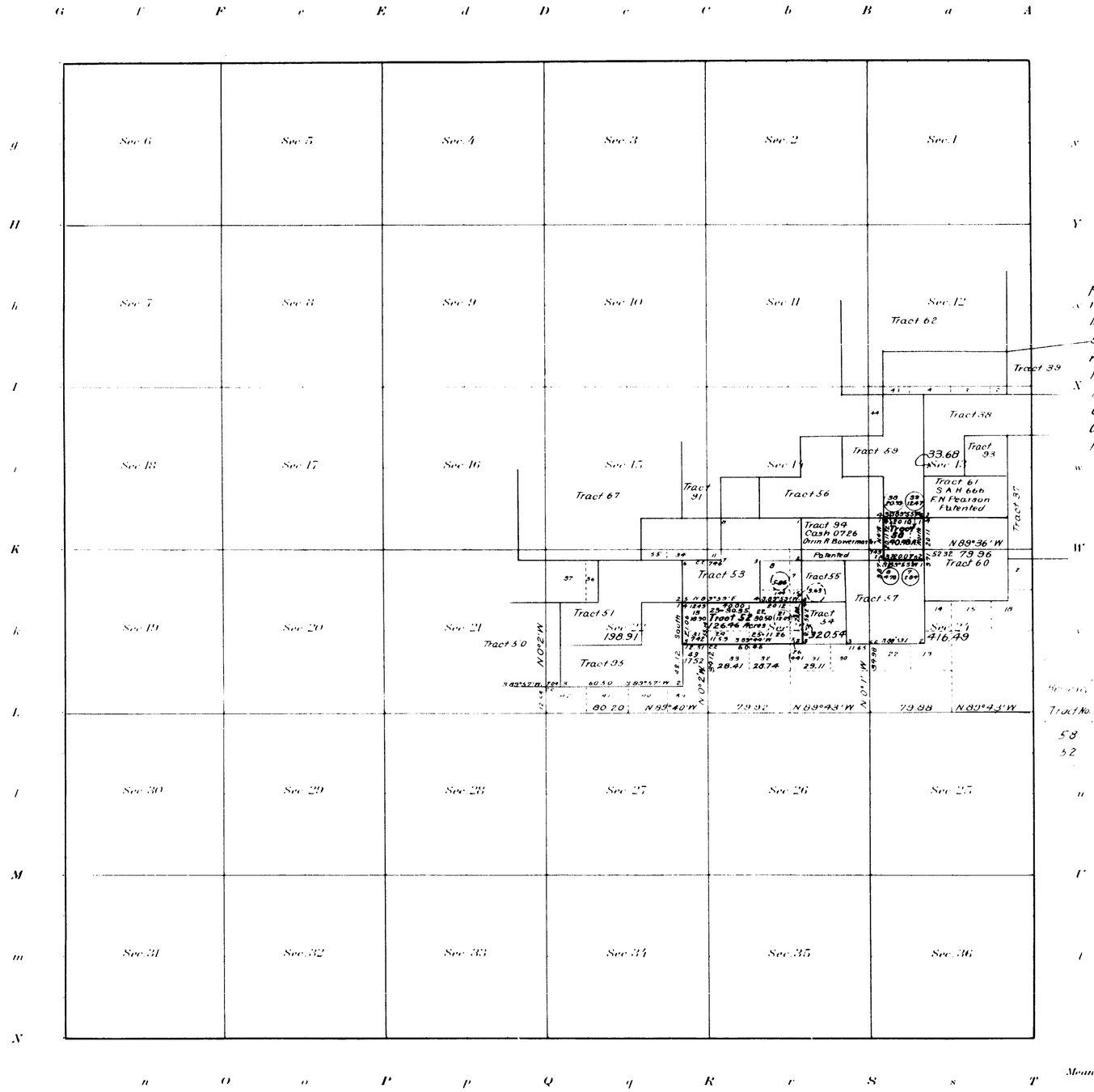

This Supplemental Plat has been prepared in accordance with instructions in General Land Office letter "E" dated February 13, 1915, for the purpose of restoring Tracts 52 and 58, the same as shown on Supplemental Plats Nos 1 and 4 of resurvey T 51 N, R 98 W approved January 15, 1910, and is hereby approved

U.S. Surveyor General's Office,
Cheyenne, Wyoming,
February 24, 1915.

Charles L. Decker
Surveyor General

RESTORED SEGREGATED TRACTS

Original Survey

Tract No.	T.	R.	Sec.	Subdivision	Kind	No.	Entryman
58	51	98	13	SE¼SW¼	L.S.	0.165	Pat. Santa Fe Pacific RR Co
52	"	"	23	S½NW¼SW¼NE¼	H.E.		Valid William R. Todd

Areas in Acres

Public Land
Indian Reservation
Indian Allotments
Mineral Claims
Water Surface

Total Area

Scale 40 Chains to an inch

Mean Magnetic Declination

Surveys Designated	By Whom Surveyed	Contract No.	Contract Date	Amount of Surveys Mls.	chs.	lks.	When Surveyed Begun	Completed

The above map of Township No Range No of the Meridian is strictly conformable to the field notes of the survey thereof on file in this office, which have been examined and approved.

U. S. Surveyor General's Office.

Surveyor General.

1838

1838 H

51 - 98

2717

Supplemental Plat
Accepted May 26, 1917
G.L.O.

Supplemental Plat No.8, NE¼

Resurvey Township No. 51 North, Range No. 98 West of the Sixth Principal Meridian, Wyoming

Scale 20 Chains to an inch

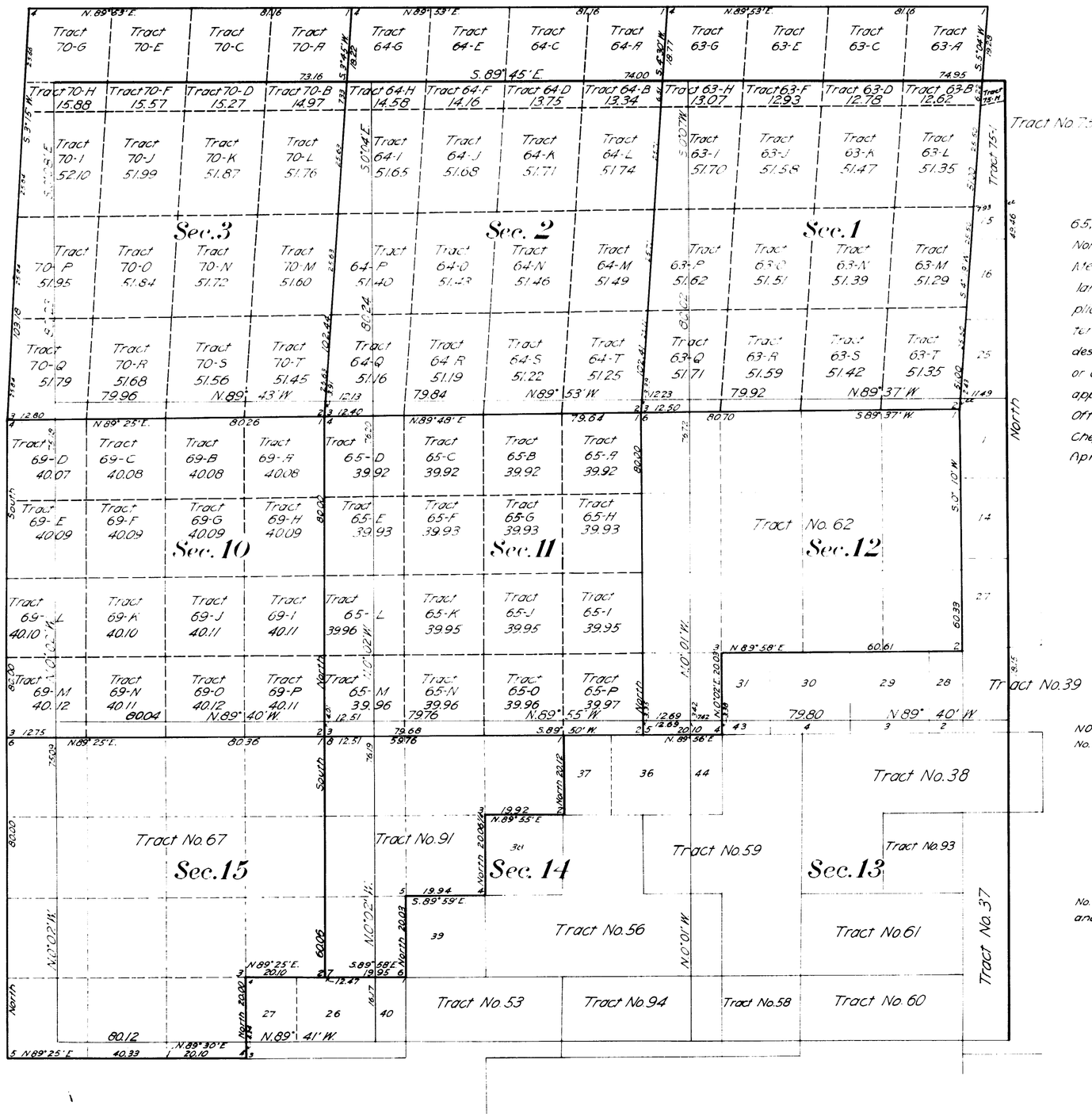

This Supplemental Plat of Tracts 63, 64, 65, 69 and 70 of resurveyed Township No. 51 North, Range No. 98 West of the Sixth Principal Meridian, Wyoming, survey and plat approved January 15, 1910, has been prepared, in compliance with instructions contained in G.L.O. let. tor "F" dated October 4, 1916, in order to give designations and areas to the legal subdivisions or aliquot parts of said tracts and is hereby approved.

Office of U.S. Surveyor General,
Cheyenne, Wyoming,
April 10, 1917

Charles L. Decker
Surveyor General

NOTE: This plat is amendatory of Supplemental Plat No. 1, approved January 15, 1910

See Index to Segregated Tracts, Supplemental Plat No. 5, approved January 15, 1910, for Tracts 63, 64, 65, 69 and 70

1838-I

Transferred
Aug. 7 1917

51-98

Accession no. 2718

Supplemental Plat
Accepted May 26, 1917.
G. L. O.

Supplemental Plat No. 9, NW¼

Resurvey Township No. 51 North, Range No. 98 West of the Sixth Principal Meridian, Wyoming

Scale 20 Chains to an inch

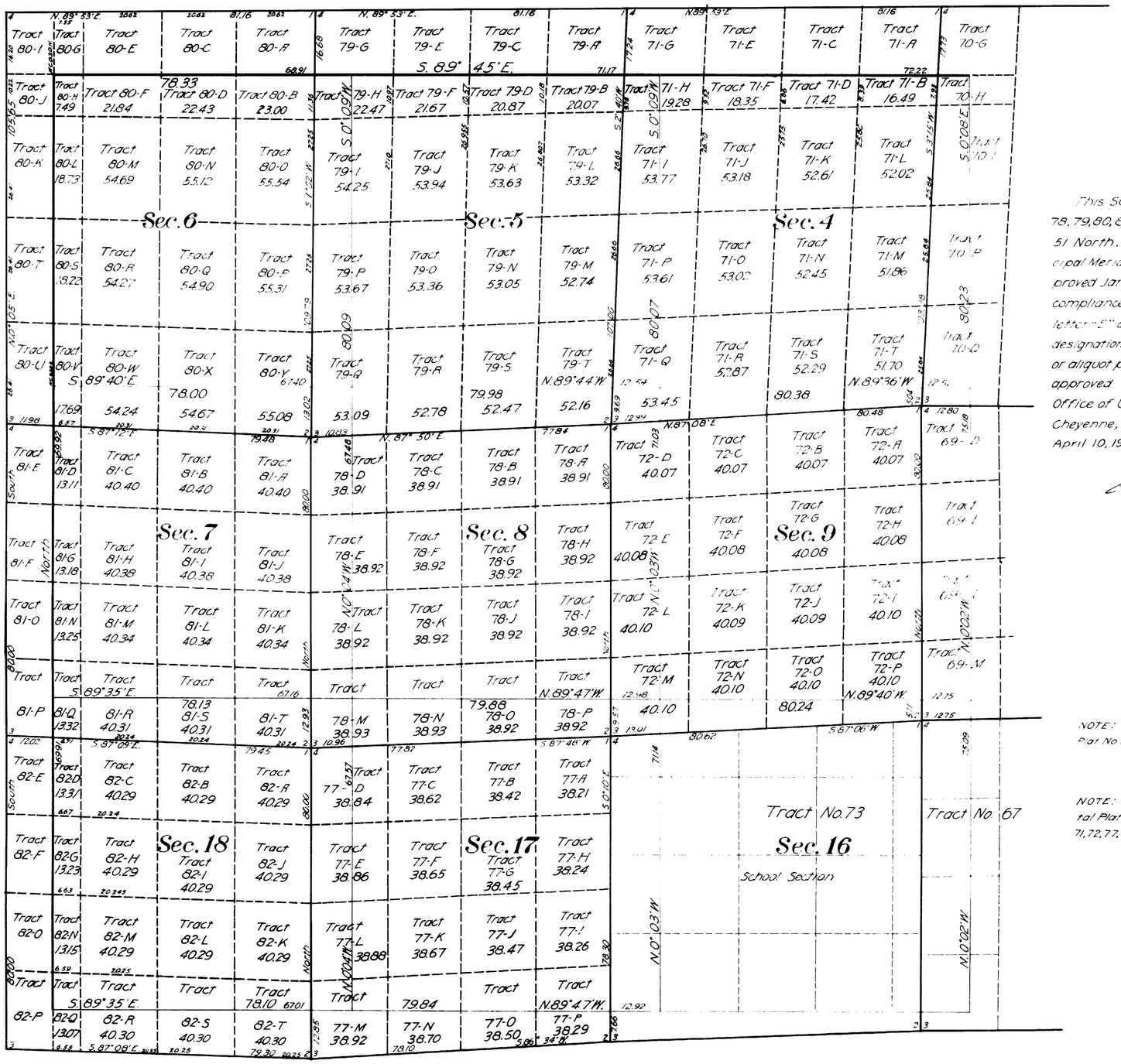

This Supplemental Plat of Tracts 71, 72, 77, 78, 79, 80, 81 and 82 of resurveyed Township No 51 North, Range No 98 West of the Sixth Principal Meridian, Wyoming, survey and plat approved January 15, 1910, has been prepared, in compliance with instructions contained in G.L.O. letter "E" dated October 4, 1916, in order to give designations and areas to the legal subdivisions or aliquot parts of said tracts and is hereby approved

Office of U.S. Surveyor General,
Cheyenne, Wyoming
April 10, 1917

Charles L. Decker
Surveyor General

NOTE: This plat is amendatory of Supplemental Plat No 2, approved January 15, 1910

NOTE: See Index to Segregated Tracts, Supplemental Plat No 5, approved January 15, 1910, for Tracts 71, 72, 77, 78, 79, 80, 81 and 82

1838-J

51 - 98

Trans to Sander
Aug. 7 1917

2719

Supplemental Plat
Accepted May 26, 1917
G.L.O.

Supplemental Plat No. 10, SW¼

Resurvey Township No. 51 North, Range No. 98 West of the Sixth Principal Meridian, Wyoming

Scale 20 Chains to an inch

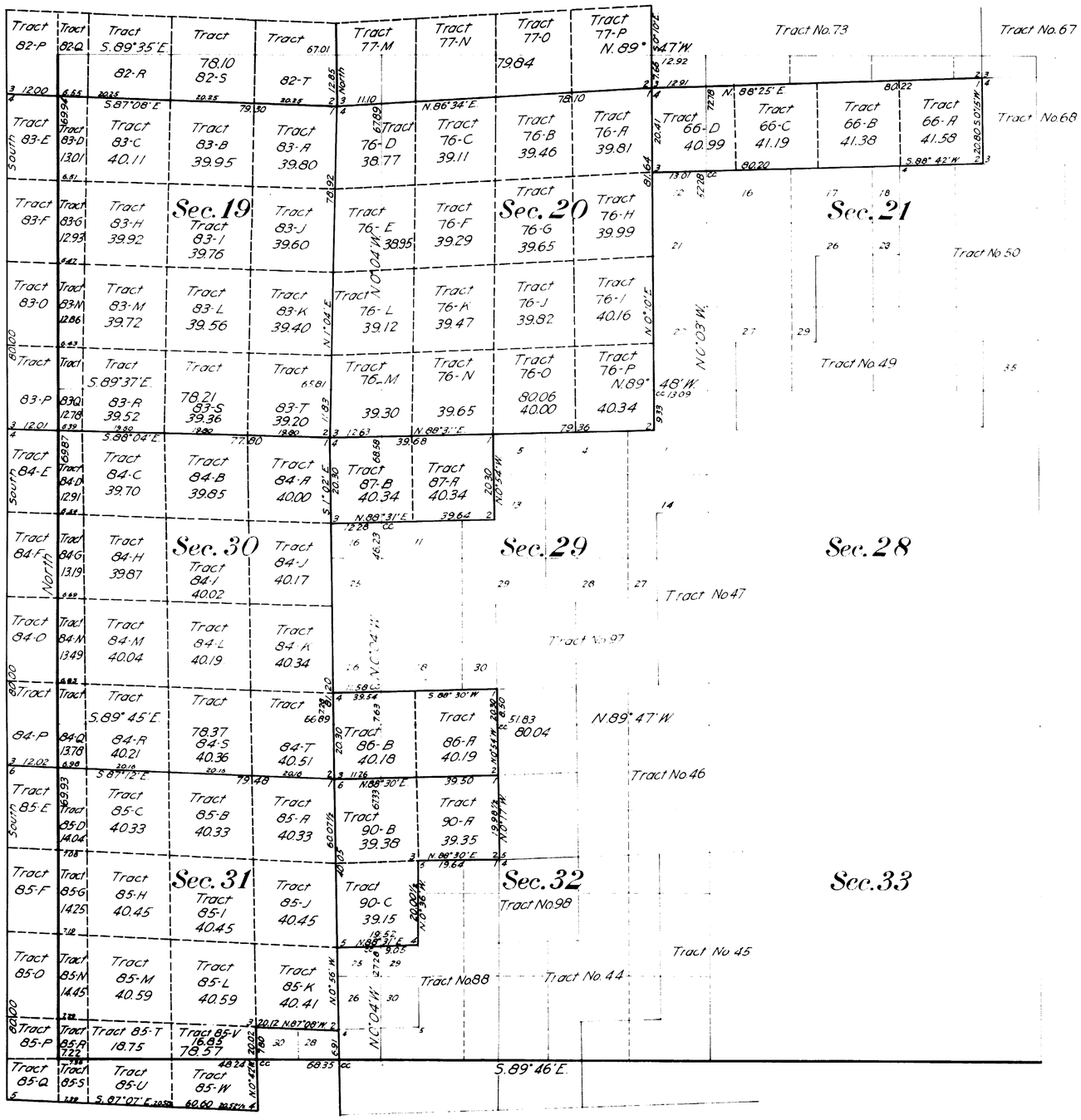

This Supplemental Plat of Tracts 66, 76, 83, 84, 85, 86, 87 and 90 of resurveyed Township No. 51 North, Range No. 98 West of the Sixth Principal Meridian, Wyoming, survey and plat approved January 15, 1910, has been prepared in compliance with instructions contained in G.L.O. letter "E" dated October 4, 1916, in order to give designations and areas to the legal subdivisions or aliquot parts of said tracts and is hereby approved.

Office of U.S. Surveyor General,
Cheyenne, Wyoming,
April 10, 1917

Charles L. Decker
Surveyor General

NOTE: This plat is amendatory of Supplemental Plat No. 3, approved January 15, 1910

NOTE: See Index to Segregated Tracts, Supplemental Plat No. 5, approved January 15, 1910 for Tracts 66, 76, 83, 84, 85, 86, 87 and 90

1838-K

51 - 98

Travis C. Lauder
Aug 7, 1917

(24)

2708

TOWNSHIP No. 51 NORTH, RANGE No. 98 WEST of the 6th Principal MERIDIAN.

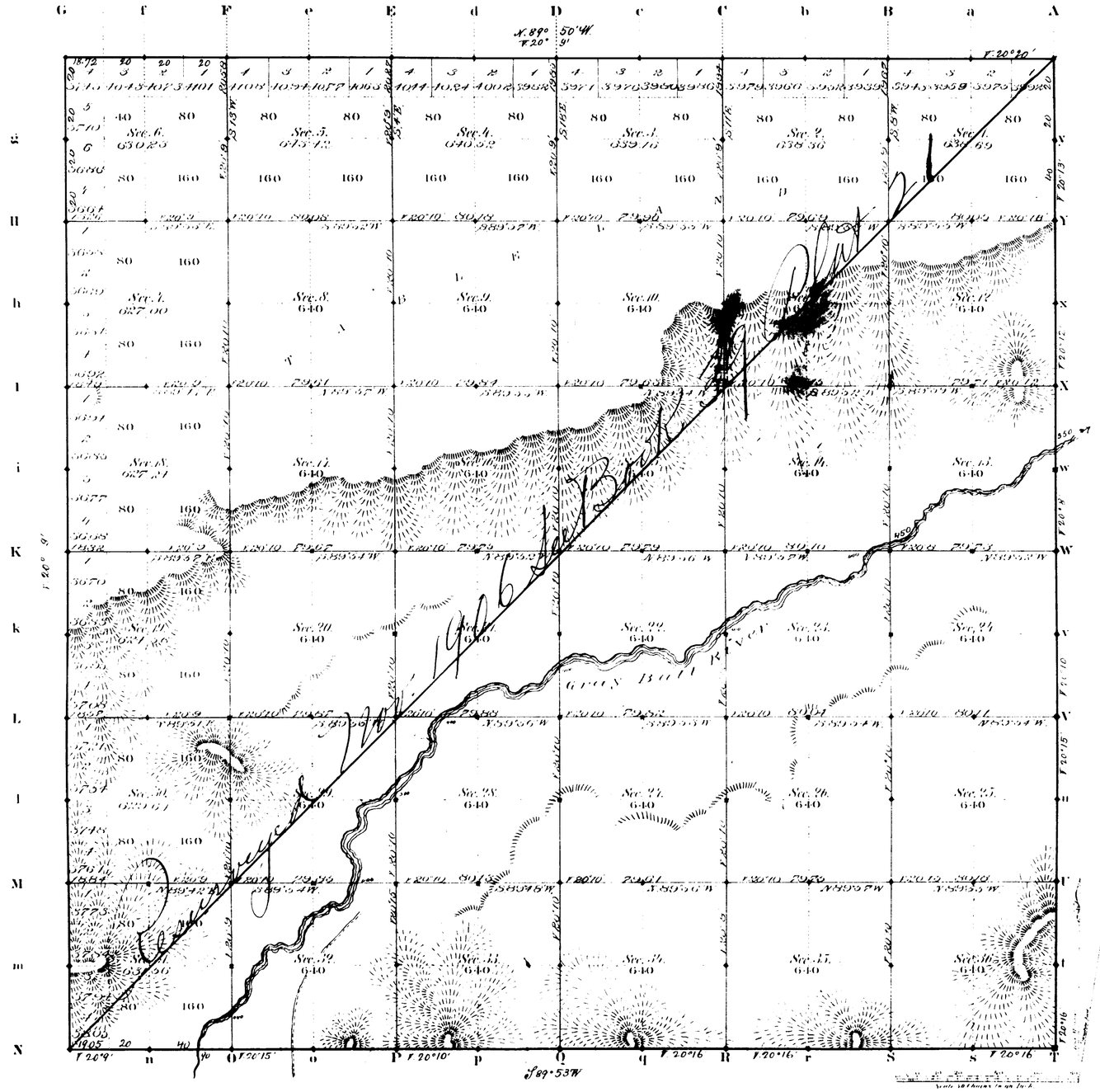

Total number of Acres 22970.38

Surveys Designated	By Whom Surveyed	Date of Contract	Amount of Surveys Mls	Chs	Lks	When Surveyed	Magnetic Declination
Township lines	R H Woods	July 6, 1882	23	77	77	Mrch. 17, 23, 24, 1883	20° 10' East
Subdivisions	"	"	59	69	91	May 2 8, 1883	20° 10 " "
Connections							

The above Map of Township No. 51 North Range No. 98 West of the Sixth Principal Meridian Wyoming Territory is strictly conformable to the field notes of the survey thereof on file in this Office, which have been examined and approved

Surveyor General's Office,
Cheyenne Wyoming
December 5th 1883

Edw. C. David
Pub. Genl.

A. Gast & Co. St. Louis M.

1838

(23) Indexed

2700

100

EXTERIOR LINES.

Scale 3 miles to 1 inch Mag. Var. East



T. 52N.

T. 51N.

T. 50N.

T. 49N.

R. 98W. R. 97W. R. 96W.

Surveys Designated	By Whom Surveyed	Date of Contract	Amount of Surveys			When Surveyed
			mls	chs	lks	
Exterior lines	R H Woods	July 6th 1882	29	75	05	March 12 26 1883
Connections	" " "	" " "		24	81	" " "

I hereby certify that the above diagram of the Exterior lines of Townships 51 & 52 North, Range 96 West, and Townships 49, 50, 51 & 52 North, Ranges 97 & 98 West of the 6th Principal Meridian Wyoming Territory, is strictly conformable to the field notes of the survey thereof on file in this Office, which have been examined and approved.

Surveyor General's Office,
Cheyenne Wyoming December 5th 1883 } Edw. C. David Sur. Genl.

1835

39

4056

RESURVEY

TOWNSHIP EXTERIORS

Scale: 1 inch to 160 chains

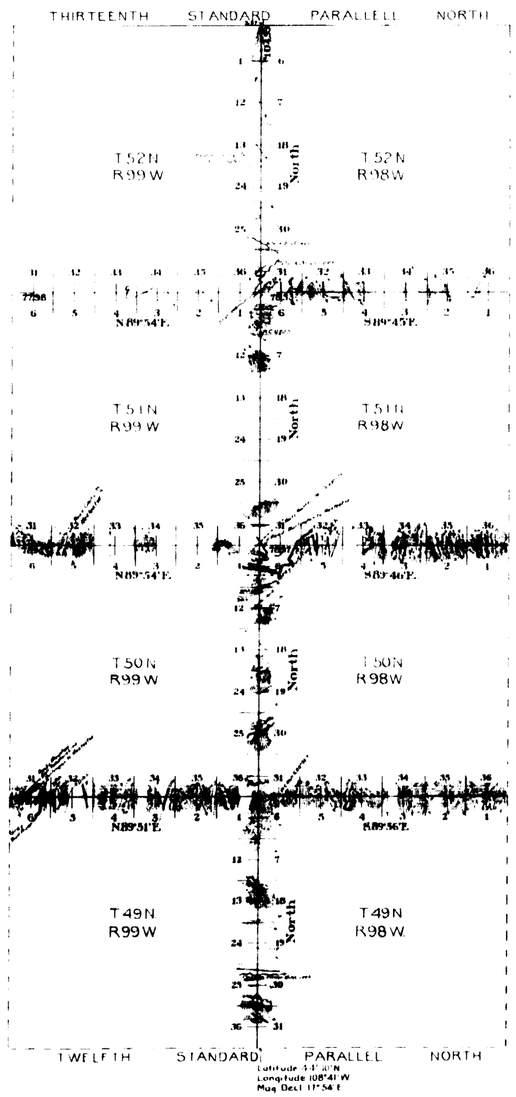

This Plat
of the
West boundary of Townships 49 50 51 and
52 North Range 98 West
and the
North boundary of Townships 49, 50
and 51 North, Ranges 98 and 99 West of
the Sixth Principal Meridian Wyoming
is strictly conformable to the field
notes of the resurvey thereof
by
Brunt and Bandy U.S.D.S.
under their
Contract No. 313
dated June 1, 1906
which have been examined, approved
and filed in this office
U.S. Surv. Gen'l's Office
Cheyenne, Wyoming,
January 15, 1910

Stephens P. Stanson
U.S. Surv. Gen'l

Table of Mileage

Surv's Designated	Amount Mls.	Chs.	Lks.	When Surveyed
Township Lines	60	17	25	Sept 7, 1906-April 9, 1907
Connecting "	8	49	50	Sept 11, 1906-April 9, 1907

Accepted by the Hon. Commissioner
in his letter "E" July 31, 1910.

2342

17