39

3452 (4-675a)

Resurvey Township No. 51 North Range No. 99 West of the Sixth Principal Meridian, Wyoming

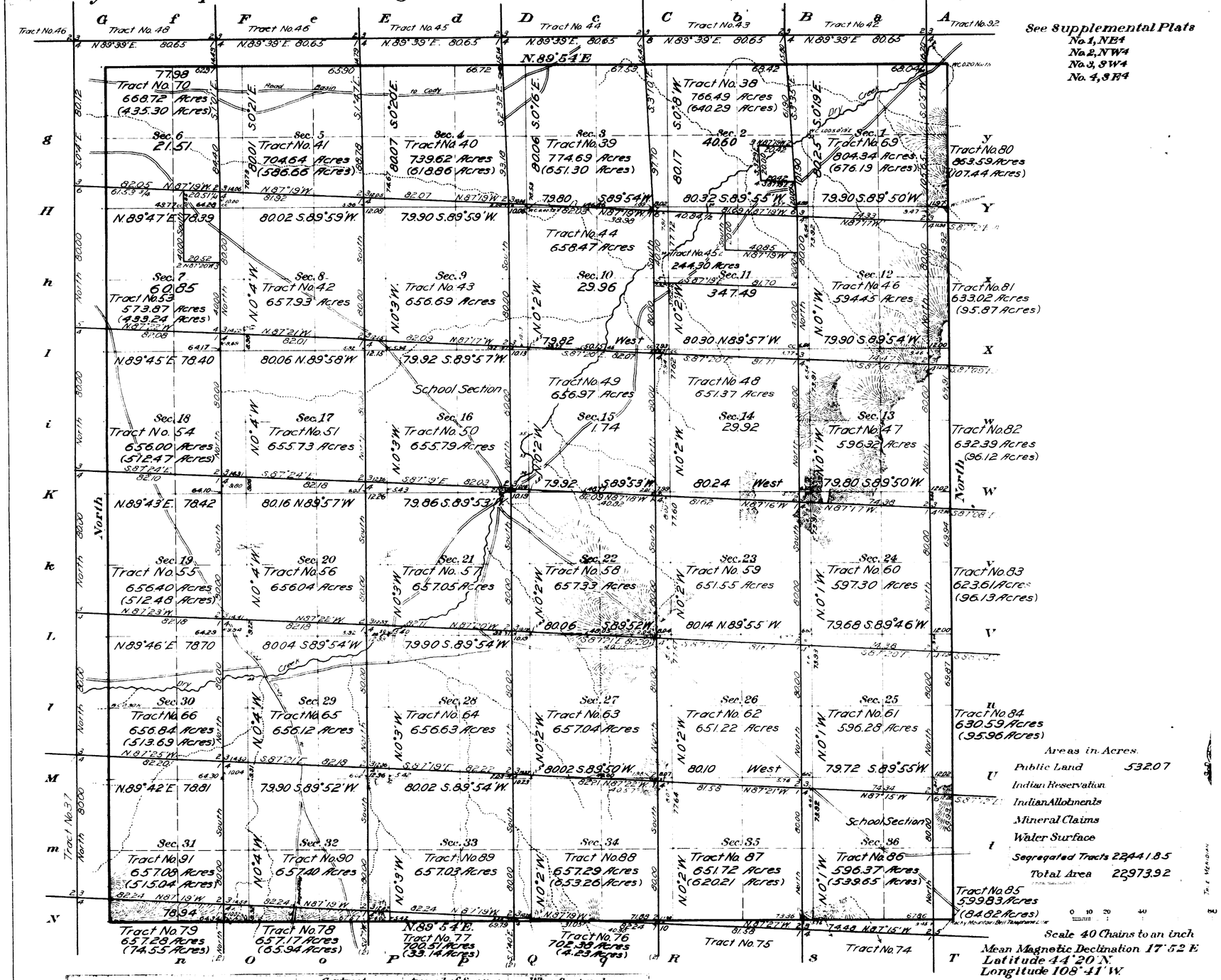

See Supplemental Plats
No. 1, NE4
No. 2, NW4
No. 3, SW4
No. 4, SE4

Areas in Acres.

Public Land	532.07
Indian Reservation	
Indian Allotments	
Mineral Claims	
Water Surface	
Segregated Tracts	22441.85
Total Area	22973.92

Scale 40 Chains to an inch
Mean Magnetic Declination 17° 52' E
Latitude 44° 20' N.
Longitude 108° 41' W.

Surveys Designated.	By Whom Surveyed.	Contract No.	Contract Date	Amount of Surveys Mls.	chs.	lks.	When Surveyed. Begun.	Completed.
Resurvey N. E. & S. Township Lines	Brunt & Bandy	313	June 1. 1906	17	76	92	October 3, 1906	November 3, 1906
Resurvey Subdivisions	" "	"	"	59	72	78	November 4, 1906	November 18, 1906
Connections	" "	"	"	8	48	18	" "	" "
Segregated Tracts	" "	320	February 28, 1907	88	66	93	May 13, 1907	May 29, 1907
Resurvey West Boundary	Brunt & Utterback	304	May 27, 1905	6	00	00	April 20, 1906	April 20, 1906

The above map of Resurvey of Township No. 51 North, Range No. 99 West of the Sixth Principal Meridian Wyoming is strictly conformable to the field notes of the resurvey thereof on file in this office, which have been examined and approved.

U.S. Surveyor General's Office,
Cheyenne, Wyoming, January 15, 1910.

Alpheus Hanson
Surveyor General.

51-99

2093 A

Accepted by the Hon. Commissioner in his letter "E" May 31, 1910. Triplicate forwarded to the Lander Land Office June 28, 1910.

39

42

3453

Supplemental Plat No. 1.

Resurvey NE¼ Township No. 51 North, Range No. 99 West of the Sixth Principal Meridian Wyoming

Scale 20 Chains to 1 Inch

Sec's 1, 2, 3, 10, 11, 12, 13, 14, 15.

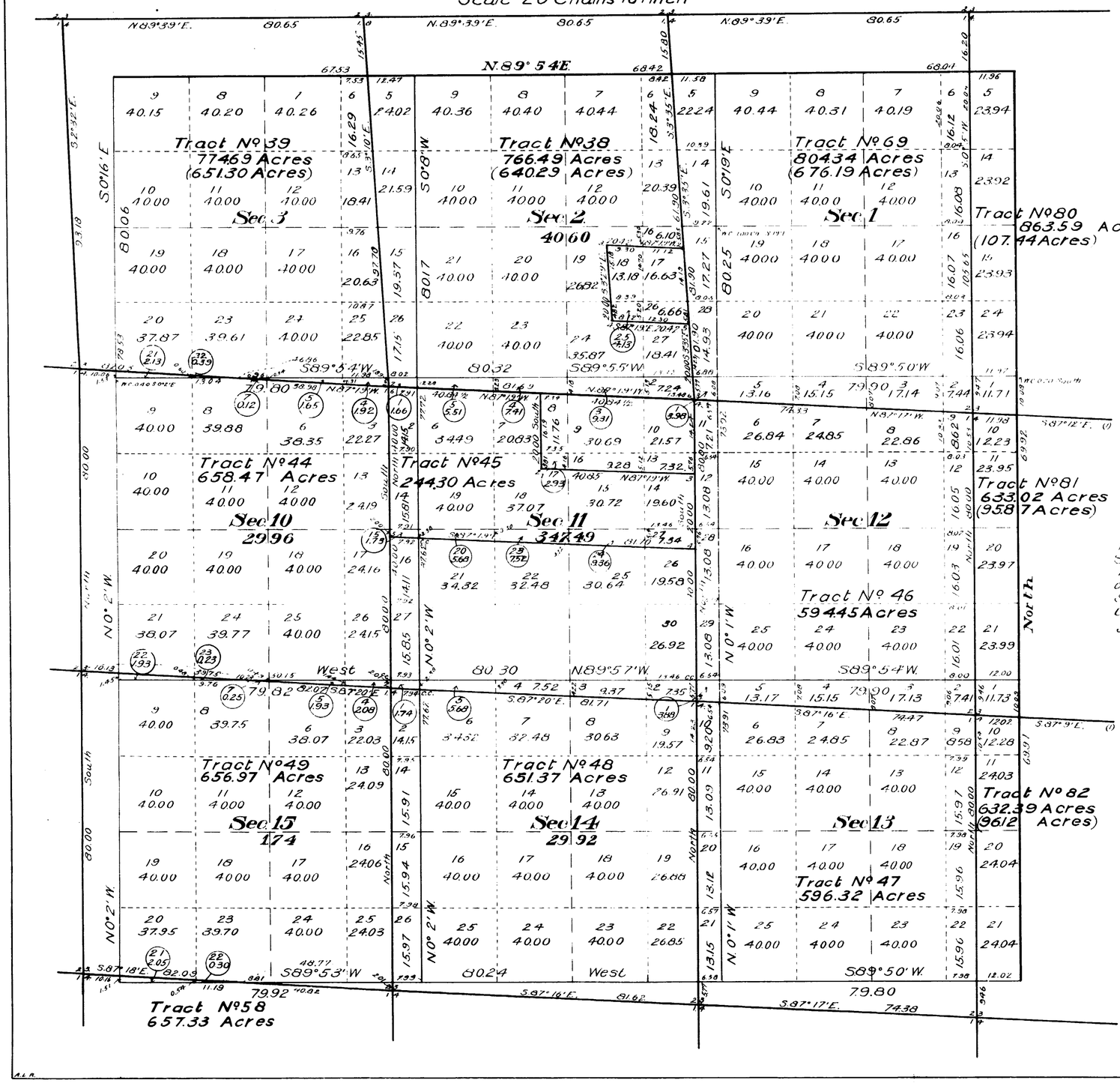

This Supplemental Plat of the Resurvey of N.E.¼ Township No. 51 North, Range No. 99 West of the Sixth Principal Meridian Wyoming, is strictly conformable to the field notes of the resurvey thereof on file in this office, which have been examined and approved.
Surveyor General's Office
Cheyenne, Wyoming
January 15, 1910.

Alpheus Harmon
Surv. Gen'l.

Resurveys
Brunt and Bundy
Contract No. 313, June 1, 1906
Contract No. 320, February 28, 1907

Accepted by the Hon. Commissioner in his letter "E" May 31, 1910. Tripliced forwarded to the Lander Land Office Jan 28, 1910.

2093 B

51-99

39

43

3454

Supplemental Plat No. 2

Resurvey NW¼ Township No. 51 North, Range No. 99 West of the Sixth Principal Meridian, Wyoming

Scale: 20 chains to 1 inch

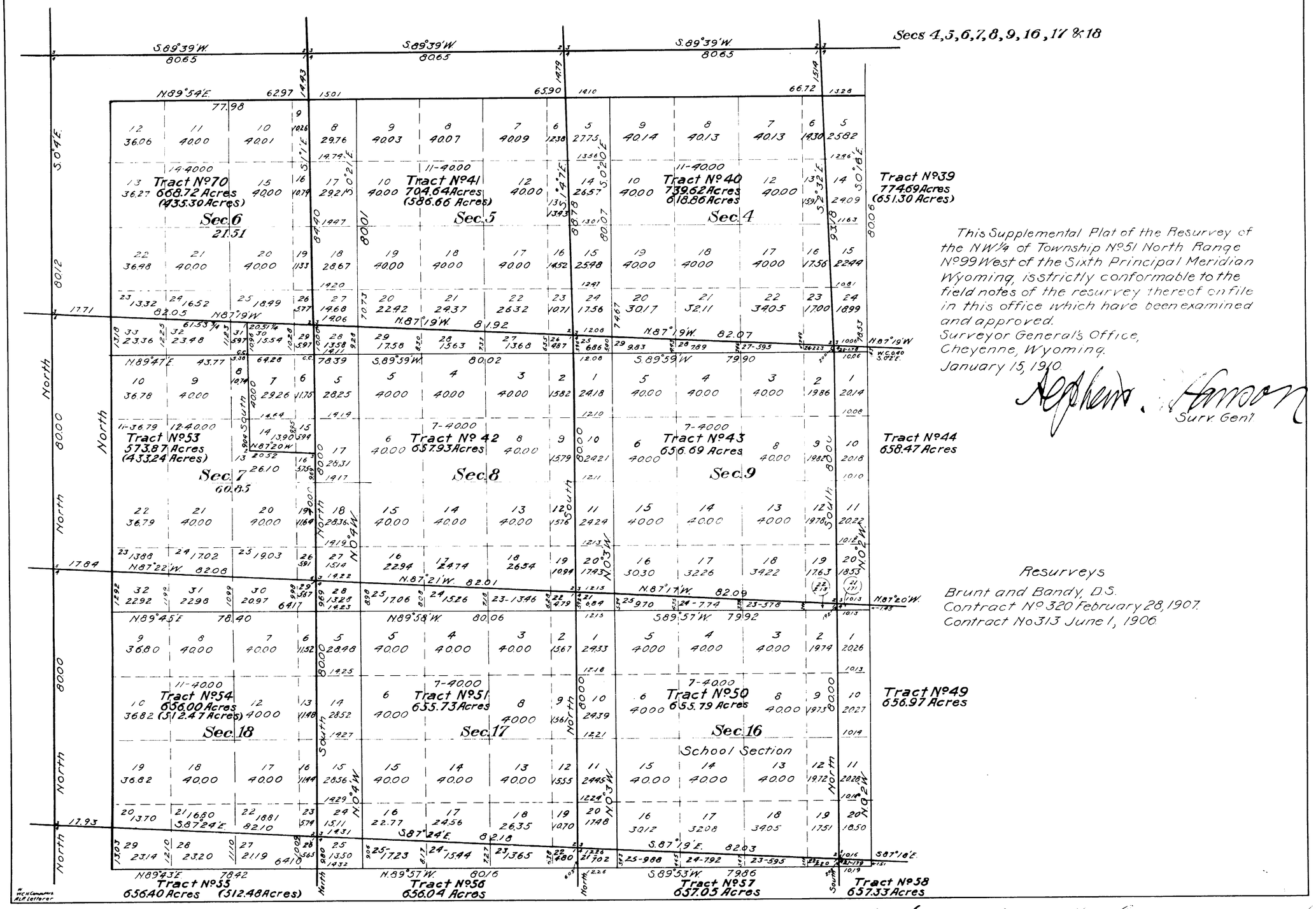

This Supplemental Plat of the Resurvey of the NW¼ of Township No. 51 North Range No. 99 West of the Sixth Principal Meridian Wyoming, is strictly conformable to the field notes of the resurvey thereof on file in this office which have been examined and approved.

Surveyor General's Office,
Cheyenne, Wyoming.
January 15, 1910.

Surv. Gen'l

Resurveys
Brunt and Bandy, D.S.
Contract No. 320 February 28, 1907.
Contract No. 313 June 1, 1906.

Accepted by the Hon. Commissioner in his letter "E" May 31, 1910. Supplement forwarded to the Lander Land Office Jun. 24, 1910.

2093 C

51-99

39

44

accession no. 3455

Supplemental Plat No. 3.

Resurvey SW¼ Township No. 51 North, Range No. 99 West of the Sixth Principal Meridian, Wyoming.

Scale: 20 Chains to 1 Inch.

Secs. 19, 20, 21, 28, 29, 30, 31, 32, 33.

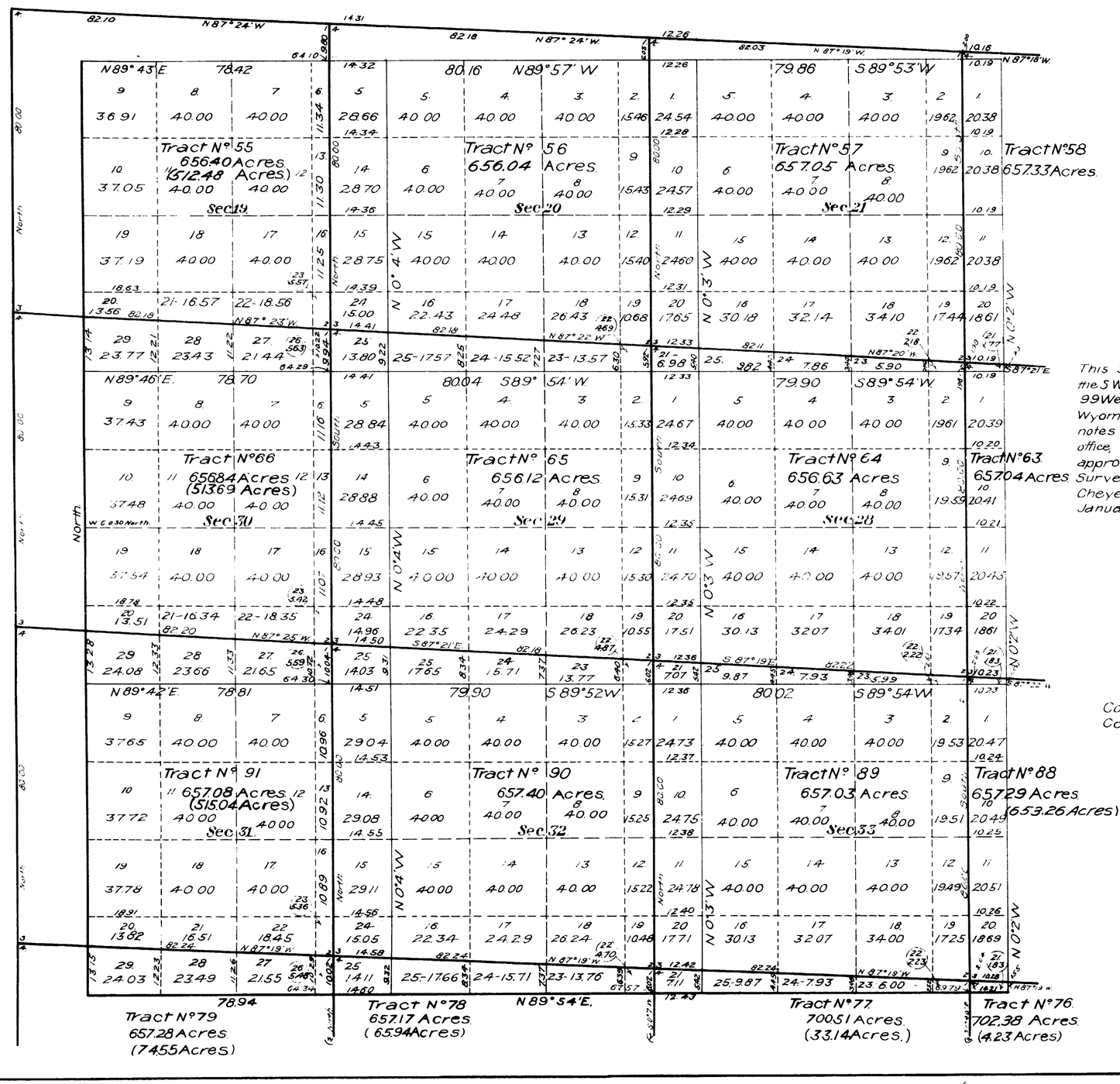

This Supplemental Plat of the Resurvey of the SW¼ of Township No. 51 North, Range No. 99 West of the Sixth Principal Meridian, Wyoming is strictly conformable to the field notes of the resurvey thereof on file in this office, which have been examined and approved.

Surveyor General's Office,
Cheyenne, Wyoming
January 15, 1910.

Stephen S. Harper
Surv. Genl

Resurveys.

Brunt and Bandy, D.S.
Contract No. 320, February 28, 1907.
Contract No. 313, June 1, 1906.

Accepted by the Hon. Commissioner in his letter "E" May 31, 1910. Duplicate forwarded to the Lander Land Office June 23, 1910.

2093 D

51-99

39

45

3456

Supplemental Plat No. 4

Resurvey SE¼ Township No. 51 North, Range No. 99 West of the Sixth Principal Meridian, Wyoming

Scale: 20 chains to 1 inch

Secs. 22, 23, 24, 25, 26, 27, 34, 35 & 36

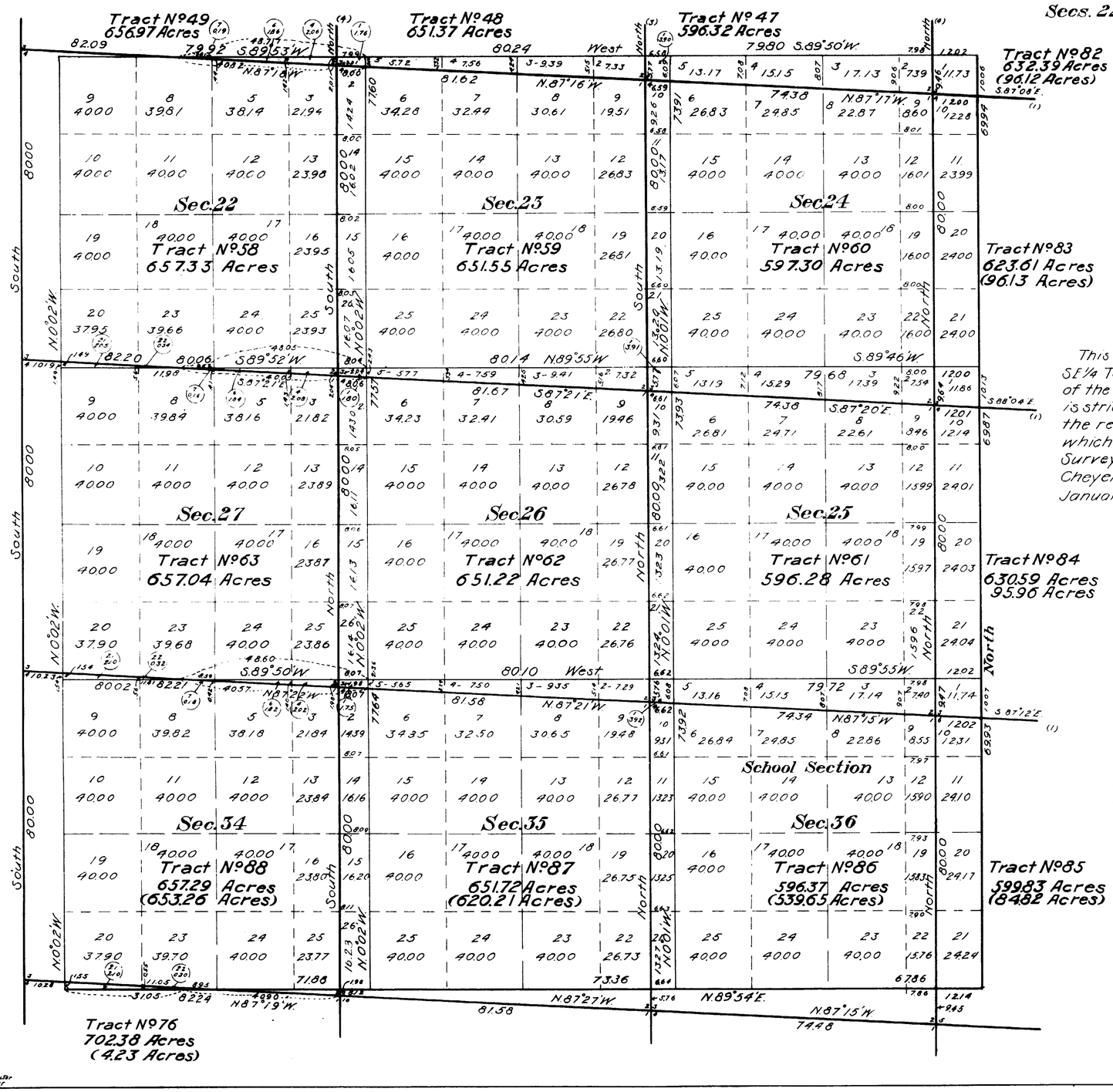

This Supplemental Plat of the Resurvey of the SE¼ Township No. 51 North, Range No. 99 West of the Sixth Principal Meridian, Wyoming, is strictly conformable to the field notes of the resurvey thereof on file in this office which have been examined and approved

Surveyor General's Office,
Cheyenne, Wyoming.
January 15, 1910

Stephen Stevenson
Surv. Genl

Resurveys

Brunt and Bandy, D.S.
Contract No. 313, June 1, 1906.
Contract No. 320, February 28, 1907.

A. J. R. Computer
A. P. Letterer

Accepted by the Hon. Commissioner in his letter "E" May 31, 1910. Tracing forwarded to the Land Office June 28, 1910.

2093 E

51-99

39

40

3457

Index to Segregated Tracts

Resurvey Township No. 51 North, Range No. 99 West of the Sixth Principal Meridian, Wyoming

Brunt & Bandy, Contract No. 313, June 1, 1906
Brunt & Bandy, Contract No. 320, Feb 28, 1907

Resurvey			Original Survey						Resurvey			Original Survey					
No.	Area Total	Area In Township	T	R	Sec.	Subdivision	Entry	Entryman	No.	Area Total	Area In Township	T	R	Sec.	Subdivision	Entry	Entryman
38	766.49	640.29	51	99	2	Lots 1,2,3,4, S½N½, W½SE¼, SE¼SE¼, SW¼	SL	Wyoming	63	657.04	657.04	51	99	27	All	SL	Wyoming
39	774.69	651.30	"	"	3	All	SL	"	64	656.63	656.63	"	"	28	All	SL	"
40	739.62	618.86	"	"	4	All	SL	"	65	656.12	656.12	"	"	29	All	SL	"
41	704.64	586.66	"	"	5	All	SL	"	66	656.84	513.69	"	"	30	All	SL	"
42	657.93	657.93	"	"	8	All	SL	"	67-68						No tracts with these numbers		
43	656.69	656.69	"	"	9	All	SL	"	69	804.34	676.19	"	"	1	All	SL	"
44	658.47	658.47	"	"	10	All	SL	"	70	668.72	435.30	"	"	6	All	SL	"
45	244.30	244.30	"	"	11	NW¼, S½NE¼	SL	"	71-75						No tracts with these numbers		
46	594.45	594.45	"	"	12	All	SL	"	76	702.38	4.23	50	"	3	All	SL	"
47	596.32	596.32	"	"	13	All	SL	"	77	700.51	33.14	"	"	4	All	SL	"
48	651.37	651.37	"	"	14	All	SL	"	78	657.17	65.94	"	"	5	All	SL	"
49	656.97	656.97	"	"	15	All	SL	"	79	657.28	74.55	"	"	6	All	SL	"
50	655.79	655.79	"	"	16	All	SS	"	80	863.59	107.44	51	98	6	All	SL	"
51	655.73	655.73	"	"	17	All	SL	"	81	633.02	95.87	"	"	7	All	SL	"
52						No tract with this number			82	632.39	96.12	"	"	18	All	SL	"
53	573.87	433.24	"	"	7	Lots 1,2,3,4, E½W½, W½NE¼, SE¼	SL	"	83	623.61	96.13	"	"	19	All	SL	"
54	656.00	512.47	"	"	18	All	SL	"	84	630.59	95.96	"	"	30	All	SL	"
55	656.40	512.48	"	"	19	All	SL	"	85	599.83	84.82	"	"	31	Lots 1,2,3,4, NE¼, E½NW¼, E½SW¼, N½SE¼, SW¼SE¼	SL	"
56	656.04	656.04	"	"	20	All	SL	"	86	596.37	539.65	"	99	36	All	SS	"
57	657.05	657.05	"	"	21	All	SL	"	87	651.72	620.21	"	"	35	All	SL	"
58	657.33	657.33	"	"	22	All	SL	"	88	657.29	653.26	"	"	34	All	SL	"
59	651.55	651.55	"	"	23	All	SL	"	89	657.03	657.03	"	"	33	All	SL	"
60	597.30	597.30	"	"	24	All	SL	"	90	657.40	657.40	"	"	32	All	SL	"
61	596.28	596.28	"	"	25	All	SL	"	91	657.08	515.04	"	"	31	All	SL	"
62	651.22	651.22	"	"	26	All	SL	"									

The above index to tracts which have been segregated by the original public survey in the resurvey of T. 51 N. R. 99 W. under Contracts Nos. 313 and 320, has been prepared in strict conformity to the field notes of the accepted resurvey on file in this office, which have been examined and approved

Surveyor General's Office,
Cheyenne, Wyoming,
January 15, 1910.

Stephen D. Stevenson
Surv. Gen'l.

N.C.H.

Accepted by the Hon. Commissioner in his letter "E" May 31, 1910. Supplied & forwarded to the Lander Land Office June 25, 1910

2093 F

51-99

3458

Supplemental Plat
Accepted May 26, 1917
G. L. O.

Supplemental Plat Nº 6-NE 1/4

Resurvey Township Nº 51 North, Range Nº 99 West of the Sixth Principal Meridian, Wyoming

Scale 1 20 Chains = 1 Inch

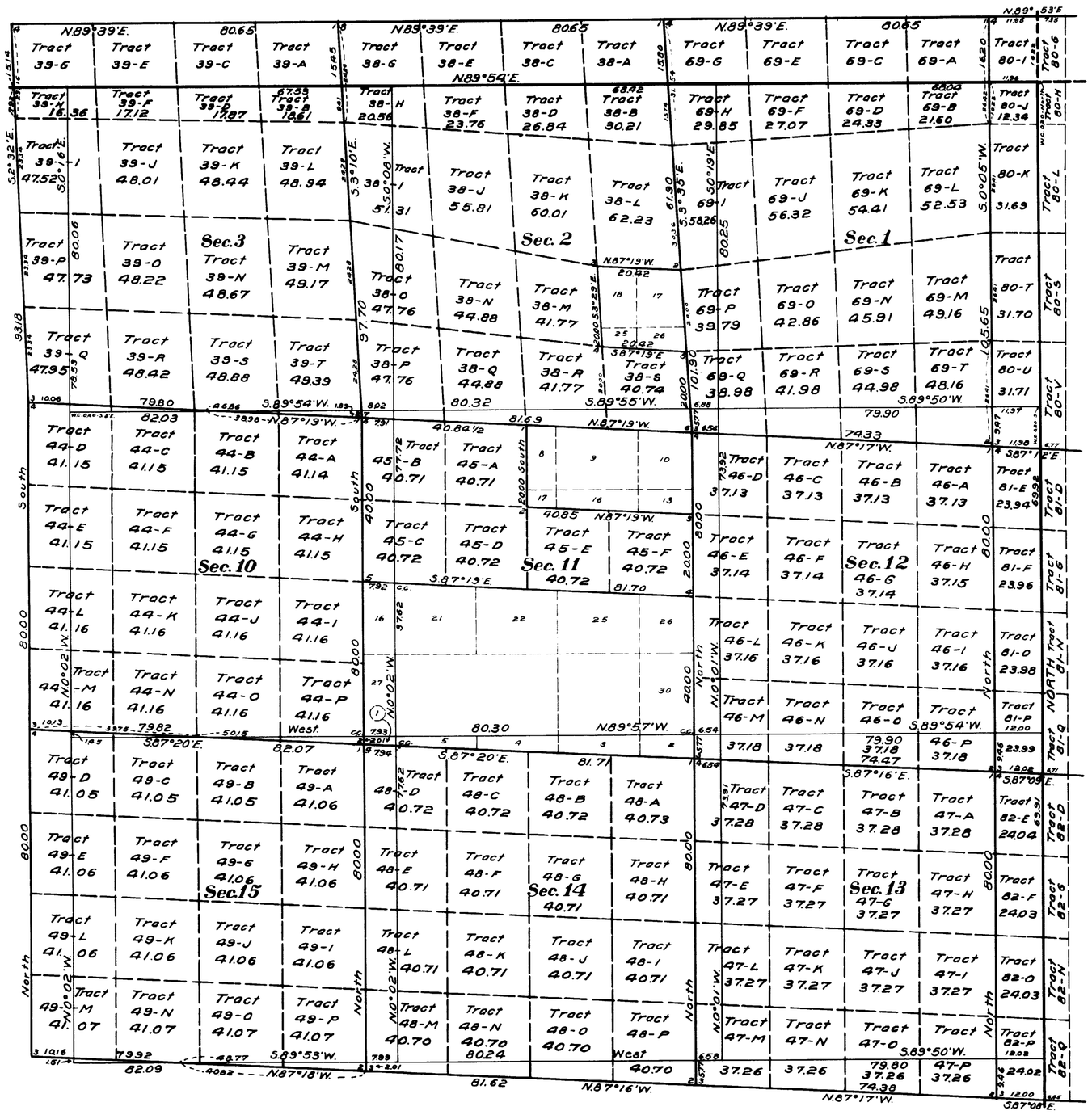

This Supplemental Plat of Parts of Tracts 80, 81 and 82 and of Tracts 38, 39, 44, 45, 46, 47, 48, 49 and 69 of resurveyed Township Nº 51 North, Range Nº 99 West of the Sixth Principal Meridian, Wyoming, survey and plat approved January 15, 1910, has been prepared in compliance with instructions contained in G.L.O. letter "E" dated October 4, 1916, in order to give designations and areas to the legal subdivisions or aliquot parts of said Tracts and is hereby approved.

Office of U.S. Surveyor General
Cheyenne, Wyoming.
April 10, 1917

Harlan L. Peck
Surveyor General

For Index Diagram See:-
Supplemental Plat Nº 5-Approved January 15, 1910.

NOTE - This plat is amendatory to Supplemental Plat Nº 1.
Approved January 15, 1910.

2093-G

Franklin Lander
Aug. 7, 1917

51-99

3459

Supplemental Plat
Accepted May 26 1917
G. L. O.

Supplemental Plat Nº 7-NW¼

Resurvey Township Nº 51 North, Range Nº 99 West of the Sixth Principal Meridian, Wyoming

Scale: 20 Chains = 1 Inch

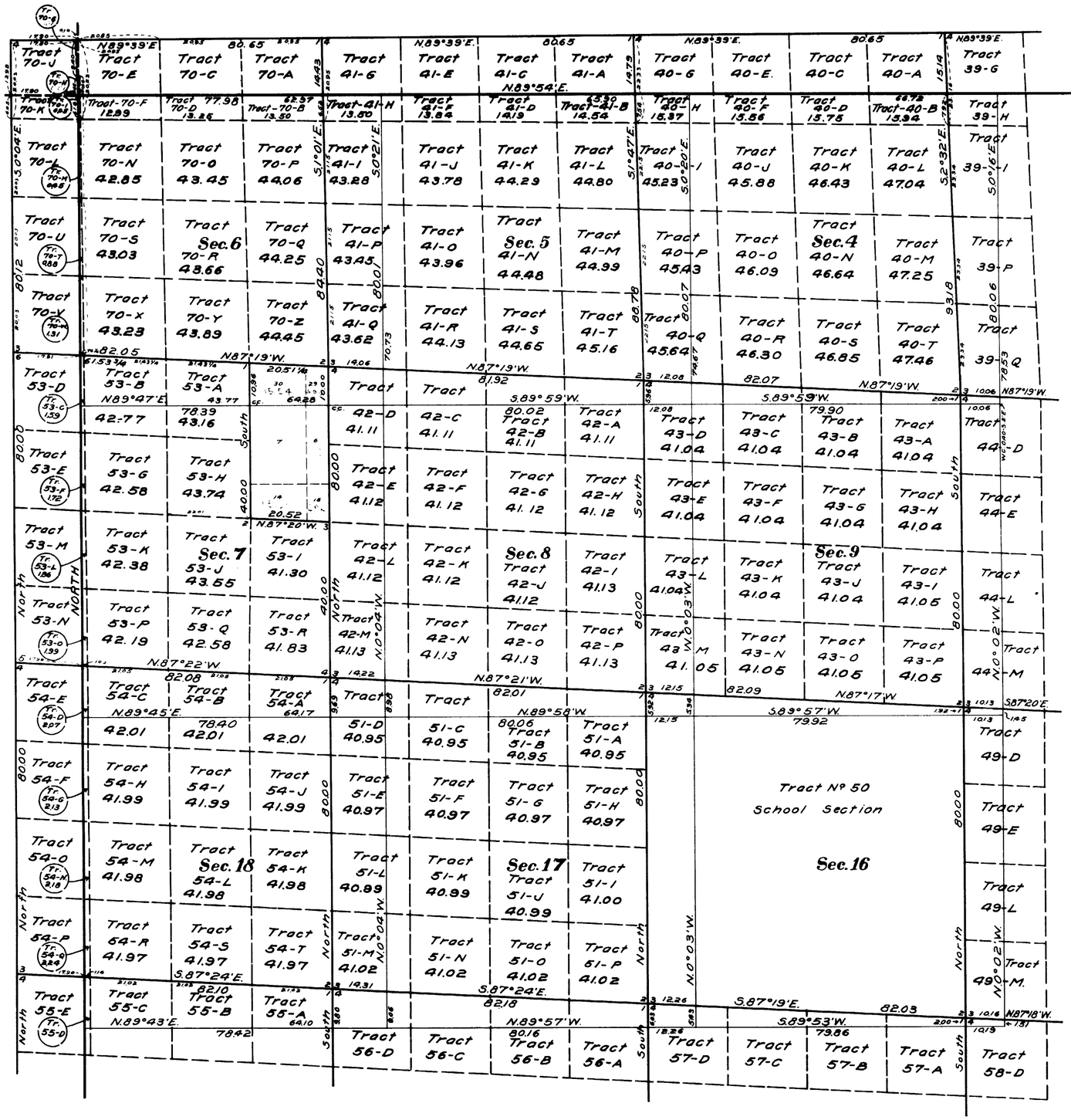

This Supplemental Plat of Tracts 40, 41, 42, 43, 51, 53, 54 and 70, of resurveyed Township Nº 51 North, Range Nº 99 West of the Sixth Principal Meridian, Wyoming, survey and plat approved January 15, 1910, has been prepared in compliance with instructions contained in G.L.O. letter "E" dated October 4, 1916, in order to give designations and areas to the legal subdivisions or aliquot parts of said Tracts and is hereby approved.

Office of U.S. Surveyor General
Cheyenne, Wyoming
April 10, 1917

Charles L. Decker
Surveyor General.

For Index Diagram See:-
Supplemental Plat Nº 5-Approved January 15, 1910.

NOTE- This plat is amendatory to Supplemental Plat Nº 2 Approved January 15, 1910.

2093-H

Chas. L. Decker
Aug 7, 1917

51-99

Accession no. 3460

Supplemental Plat Accepted May 26, 1917 G. L. O.

Supplemental Plat Nº 8-SW¼

Resurvey Township Nº 51 North, Range Nº 99 West of the Sixth Principal Meridian, Wyoming

Scale: 20 Chains = 1 Inch

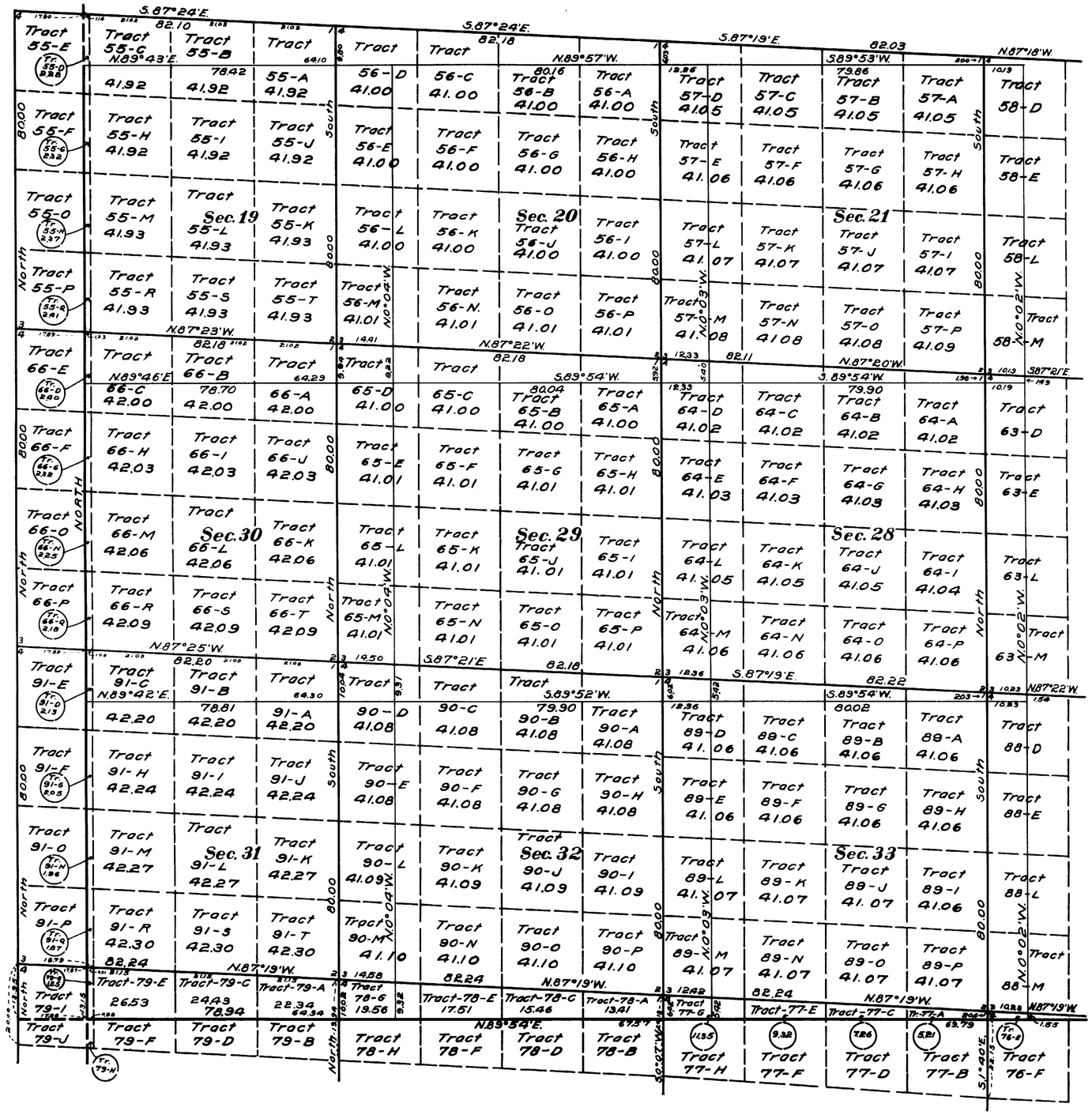

This Supplemental Plat of parts of Tracts 77, 78 and 79, and of Tracts 55, 56, 57, 64, 65, 66, 89, 90 and 91, of resurvey Township Nº 51 North, Range Nº 99 West of the Sixth Principal Meridian, Wyoming, survey and plat approved January 15, 1910, has been prepared in compliance with instructions contained in G.L.O. letter "E" dated October 4, 1916, in order to give designations and areas to the legal subdivisions or aliquot parts of said Tracts and is hereby approved.

Office of U.S. Surveyor General.
Cheyenne, Wyoming.
April 10, 1917

Charles L. Decker
Surveyor General.

For Index Diagram See:-
Supplemental Plat Nº 5-Approved January 15, 1910.

NOTE:- This plat is amendatory to Supplemental Plat Nº 3, Approved January 15, 1910.

2093-I

Quaas to Lauder
Aug 7, 1917

51-99

3461

Supplemental Plat
Accepted May 26, 1917
G. L. O.

Supplemental Plat Nº 9—SE 1/4

Resurvey Township Nº 51 North, Range Nº 99 West of the Sixth Principal Meridian, Wyoming

Scale: 20 Chains = 1 Inch

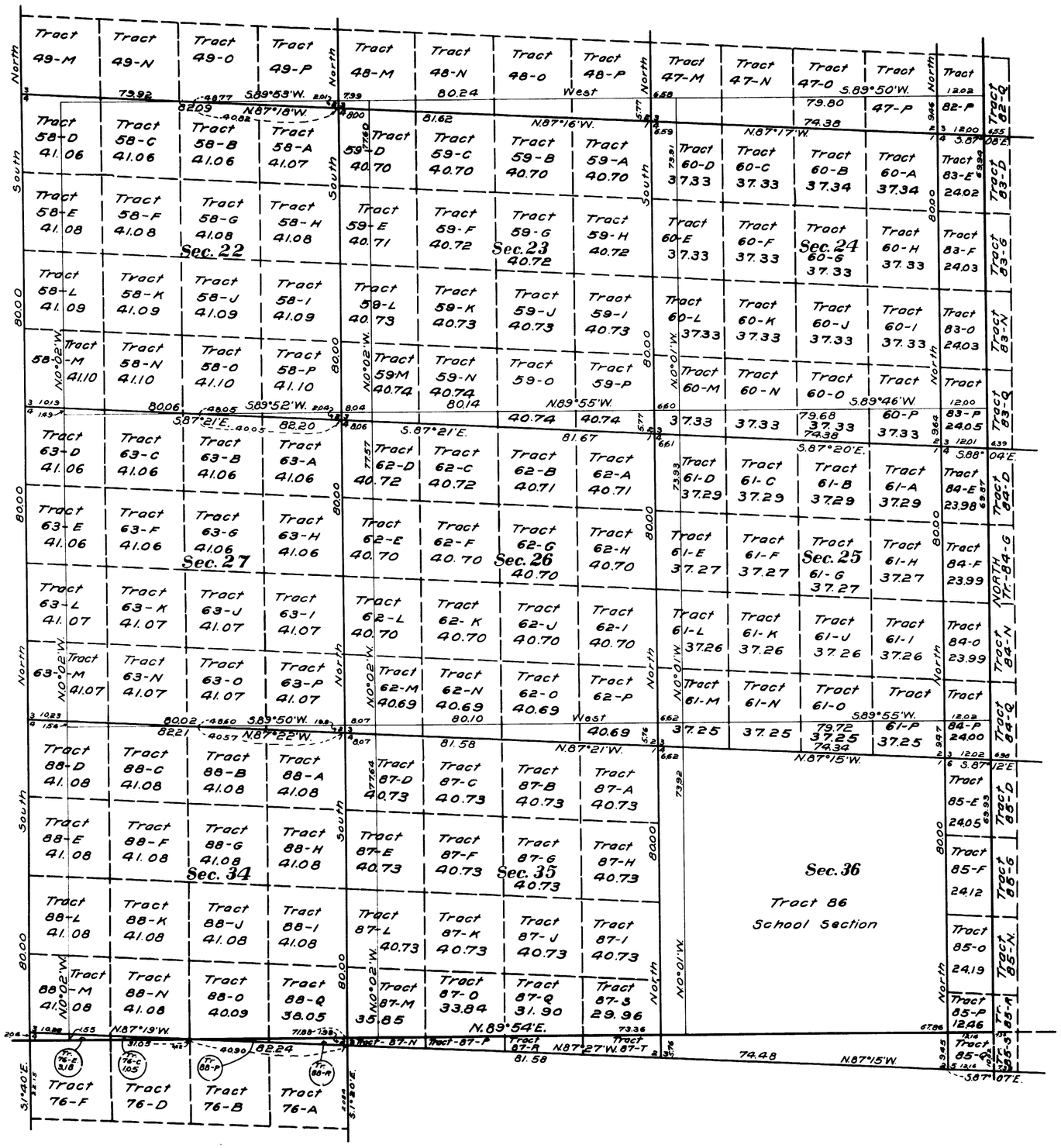

This Supplemental Plat of parts of Tracts 76, 83, 84 and 85 and of Tracts 58, 59, 60, 61, 62, 63, 87 and 88, of resurveyed Township Nº 51 North, Range Nº 99 West of the Sixth Principal Meridian, Wyoming, survey and plat approved January 15, 1910, has been prepared in compliance with instructions contained in G.L.O. letter "E" dated October 4, 1916, in order to give designations and areas to the legal subdivisions or aliquot parts of said Tracts and is hereby approved.

Office of U.S. Surveyor General
Cheyenne, Wyoming
April 10, 1917

Charles T. Decker
Surveyor General

For Index Diagram See:-
Supplemental Plat Nº 5 - Approved January 15, 1910.

NOTE - This plat is amendatory to Supplemental Plat Nº 4, Approved January 15, 1910

2093-J

51-99

Drawn to Sander
Aug 7, 1917

3451

TOWNSHIP No. 51 NORTH. RANGE No. 99 WEST of the 6th Principal MERIDIAN.

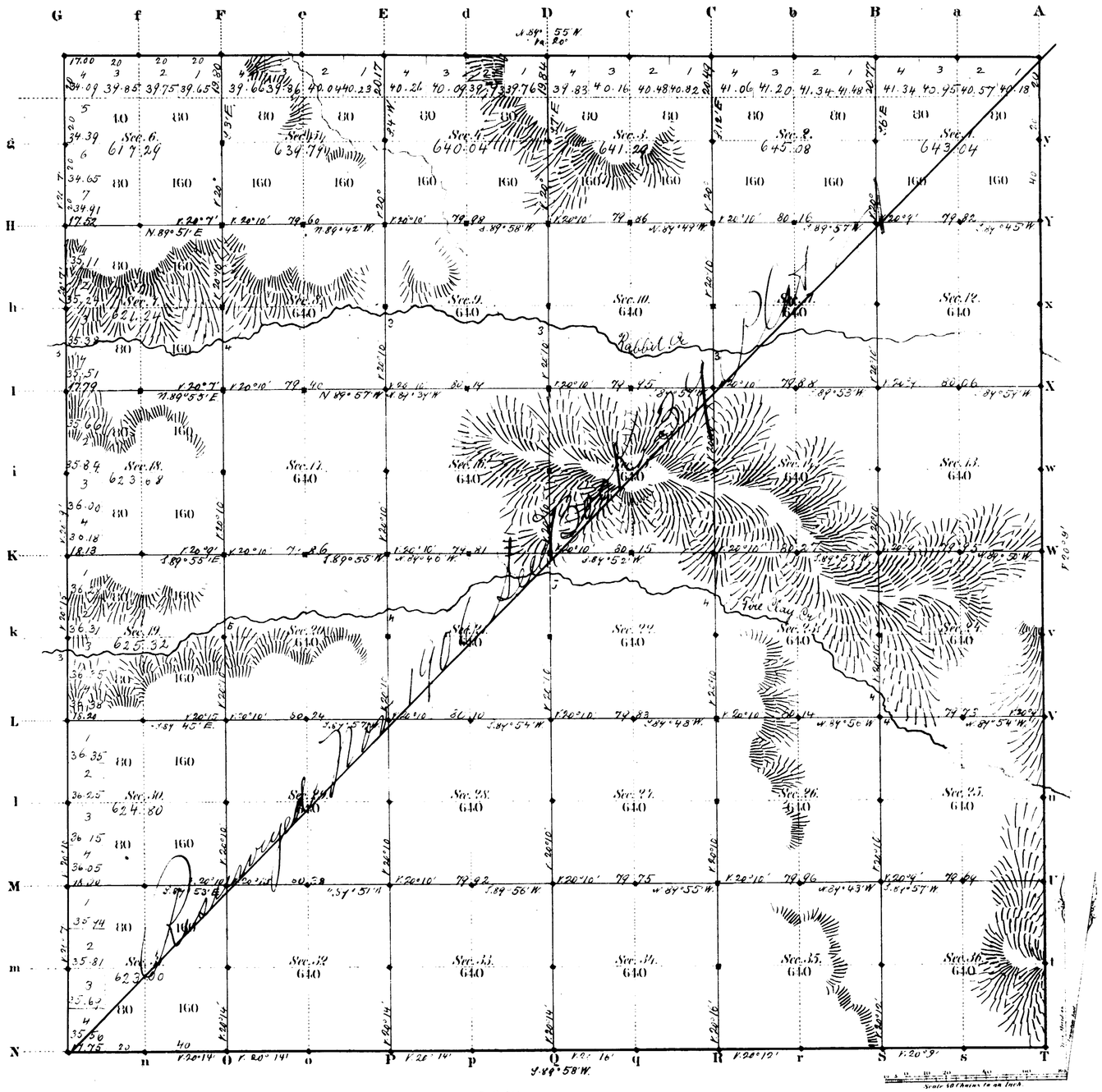

Total number of Acres. 22944.57

Surveys Designated	By Whom Surveyed	Date of Contract	Amount of Surveys Mls	Chs	Lks	When Surveyed	Magnetic Declination
Township lines	H. H. Proctor	July 11, 1882	17	74	75	May 19, 22, 1883	20° 15' East
Subdivisions	" "	" "	59	69	34	July 24-30, 1883	20° 10' " "
Connections							
E. Townsh. l	R. H. Woods	July 6, 1882	5	00	00	Mrch 23, 24, 1883	

The above Map of Township No. 51 North Range No. 99 West of the Sixth Principal Meridian Wyoming Territory is strictly conformable to the field notes of the survey thereof on file in this Office, which have been examined and approved

Surveyor General's Office, Edw. C. David Sur. Genl.

Cheyenne Wyoming
March 11th 1884

A. Gast & Co. St. Louis Mo.

2093

39

4056

RESURVEY

TOWNSHIP EXTERIORS

Scale: 1 inch to 160 chains

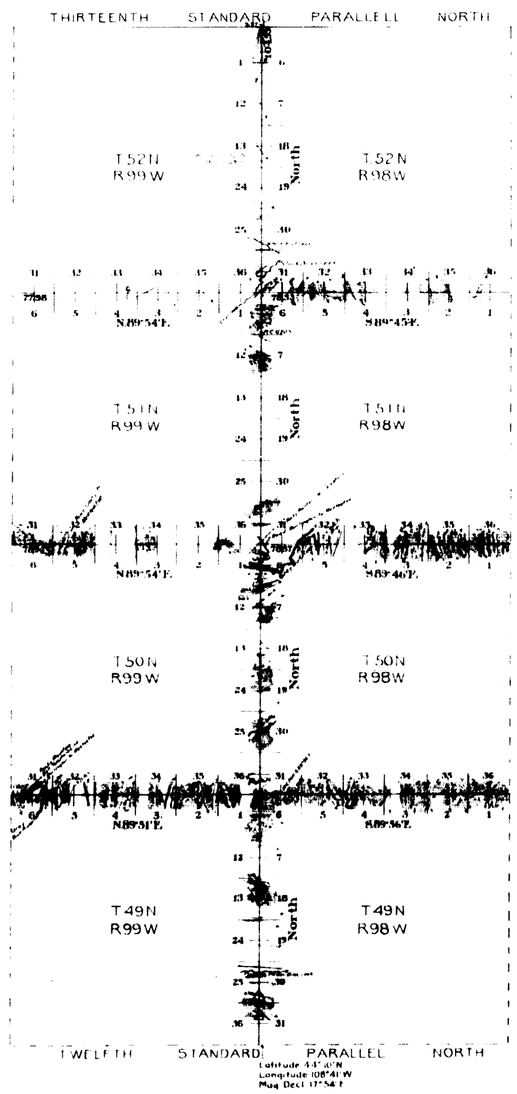

This Plat
of the
West boundary of Townships 49 50 51 and 52 North Range 98 West
and the
North boundary of Townships 49, 50 and 51 North, Ranges 98 and 99 West of the Sixth Principal Meridian Wyoming
is strictly conformable to the field notes of the resurvey thereof
by
Brunt and Bandy U.S.D.S.
under their
Contract No 313
dated June 1, 1906
which have been examined, approved and filed in this office
U.S. Surv. Gen'l's Office
Cheyenne, Wyoming,
January 15, 1910

Stephens P. Hanson

U.S. Surv. Gen'l

Table of Mileage

Surv's Designated	Amount Mls	Chs	Lks	When Surveyed
Township Lines	60	17	25	Sept 7, 1906 - April 9, 1907
Connecting "	8	49	50	Sept 11, 1906 - April 9, 1907

Accepted by the Hon. Commissioner in his letter "E" July 31, 1910.

2342

17

(26)

3473

EXTERIOR LINES

Scale 3 miles to 1 inch.

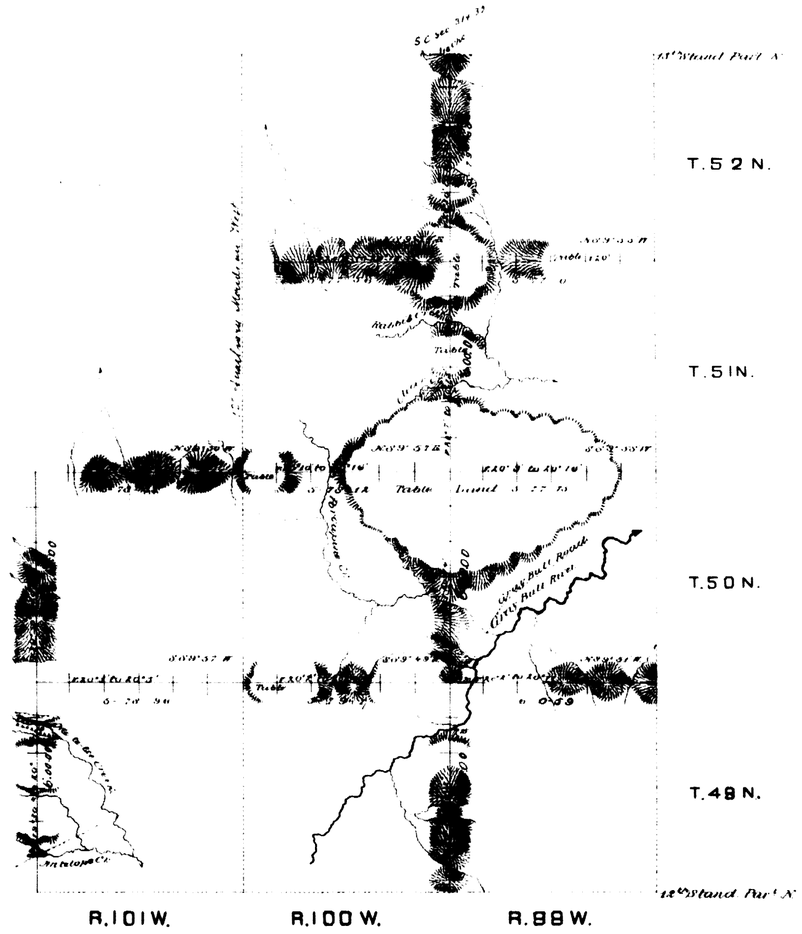

Survey Designated.	By whom surveyed.	Date of contract.	Amount of Survey Mls.	Chs.	Lks.	When surveyed.
Exterior Lines.	W. H. Proctor.	July 11, 1882.	83	66	98	May 17-30, 1883.
Connections	" "	" "		18	00	" "

The above diagram of the Exterior Lines of Tps. 49, 50, 51 & 52 N. Rs 99 & 100 W., & Tps. 49 & 50 N. R. 101 W., of the 6th P.M. Wyo. Ter., is strictly conformable to the field notes of the survey on file in this Office, which have been examined and approved.

Surveyor General's Office,
Cheyenne Wyo. March 11th 1884.

John C. Lacey
" Sur. Gen.

2096