(26)

45

3416

TOWNSHIP No. 52 NORTH. RANGE No. 100 WEST of the 6th Principal MERIDIAN.



Total number of Acres 22958.09

Surveys Designated	By Whom Surveyed	Date of Contract	Amount of Surveys Mls	Chs	Lks	When Surveyed	Magnetic Declination
Township lines	W. H. Proctor	July 11, 1882	11	77	10	May 23-24, 1883	20° 0' East
Subdivisions	" "	" "	39	71	49	Aug 7-13, 1883	20° 5' " "
Connections	" "	" "	1	16	55	" "	
13th Stand. P. N.	" "	" "	5	77	18	May 9, 1883	
12th Auxil. M. W.	" "	" "	5	33	36	May 15, 1883	

The above Map of Township No. 52 North Range No. 100 West of the Sixth Principal Meridian Wyoming Territory is strictly conformable to the field notes of the survey thereof on file in this Office, which have been examined and approved.

Surveyor General's Office. Edw. C. David Sur. Genl.

Cheyenne Wyoming
March 10th 1884

A. Gast & Co. St. Louis Mo.

2088

36

3417

67

See 67-A.
" 67 B

(4-675a)

Resurvey Township No. 52 North, Range No. 100 West of the 6th Principal Meridian, Wyoming.

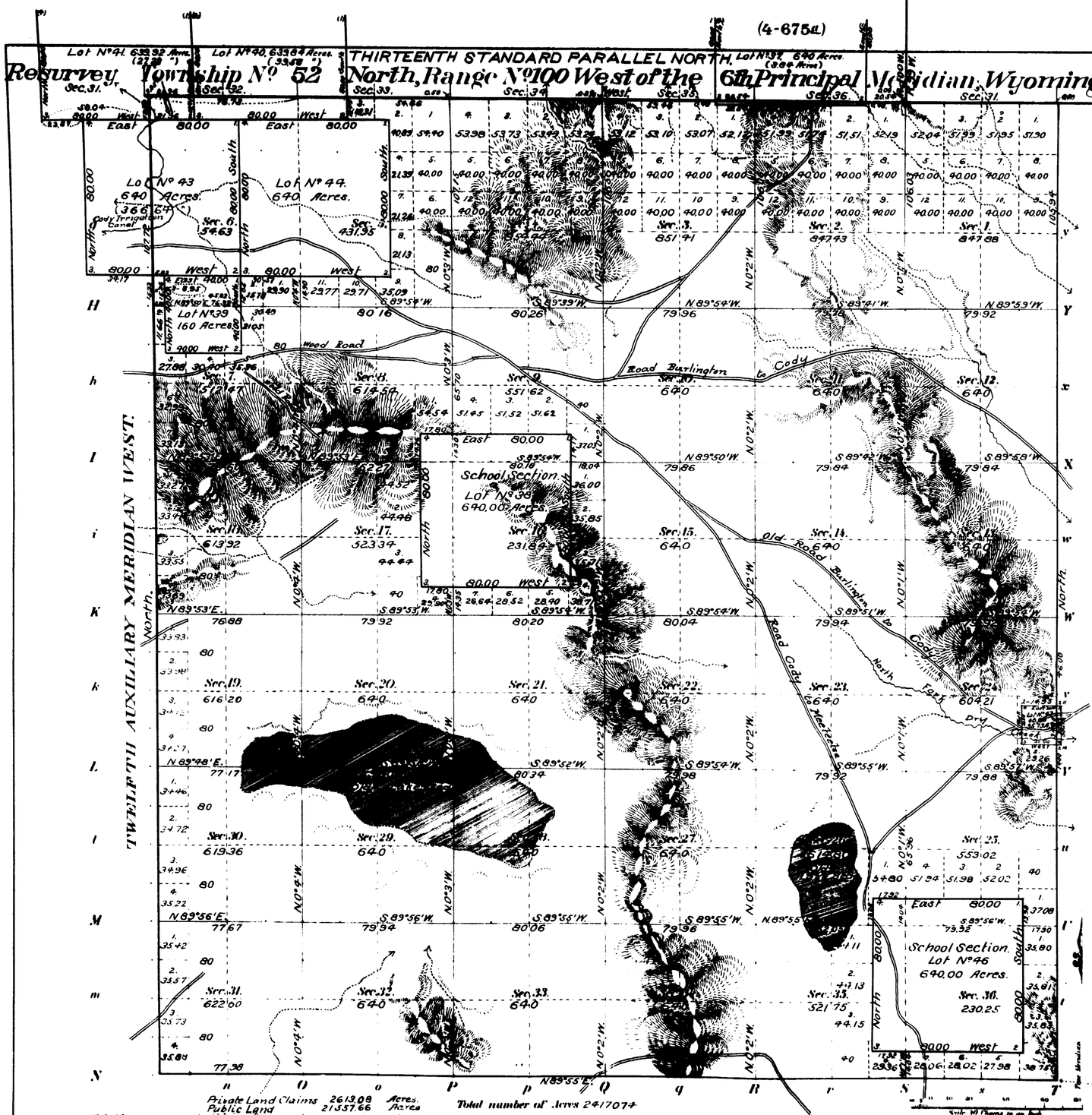

Lot No.	Index to Segregated Lots. Original Survey. T	R	Sec.	Subdivision	Entry. Kind	No.	Entryman
37	53	100	36	All	S.S.		Wyoming
38	52	100	16	"	S.S.		"
39	52	100	7	N.E. 1/4	H.E.	1383	Clarence Swine
40	53	100	33	All	S.L.		Wyoming
41	53	100	32	All	S.L.		"
43	53	100	6	All	S.L.		"
44	52	100	5	All	S.L.		"
46	52	100	36	All	S.S.		"
47	52	99	19	S.W. 1/4 S.W. 1/4	F.R.S.		Adam Hogg

Private Land Claims. Number	Areas. Totals	In Township
37 (53-100)	640.00 Acres.	384 Acres.
38	640.00 "	640.00 "
39	160.00 "	160.00 "
40 (53-100)	639.84 "	99.58 "
41 (" ")	639.92 "	27.23 "
43	640.00 "	366.64 "
44	640.00 "	640.00 "
46	640.00 "	640.00 "
47	40.00 "	35.79 "
	Total	2613.08 "

Surveys Designated	By Whom Surveyed	Date of Contract No.	Amount of Surveys M	Ch.	Lk.	When Surveyed
Resurvey E. & and W. Township lines	Brunt & Utterback	304 May 27, 1905	18	51	64	Aug. 9, 1905-Apr. 23, 1906.
Resurvey Subdivisions	" " "	" " "	59	69	38	June 1-12, 1906
Connections	" " "	" " "	2	50	00	"
Private Land Claims	" " "	" " "	23	00	00	May 28-31, 1906
13th Stand, Par. North	Brunt and Bandy	303 May 27, 1905	5	00	00	July 12-14, 1905.
" " "	Arthur H. Brunt	296 Feb. 17 1904	1	00	00	Sept. 24, 1904

The above Map of Township No. 52 North of Range No. 100 West of the 6th Principal Meridian, Wyoming is strictly conformable to the field notes of the survey thereof on file in this office, which have been examined and approved.

Surveyor General's Office.
Cheyenne, Wyoming January 5, 1907.

[signature]
Surv. Gen.

THE NORRIS PETERS CO. LTD. WASHINGTON D.C.

This survey accepted by the acting Commissioner in his letter E
Apr. 29, 1907. Triplicate plat forwarded to Sanders Land
Office May 3, 1907.

2088 A

52-100

36

67-A

3418

Supplemental Plat of Lot 43

Township No. 52 North, Ranges No. 100 & 101 West of the Sixth Principal Meridian, Wyoming.

Scale: 20 chains to 1 inch.

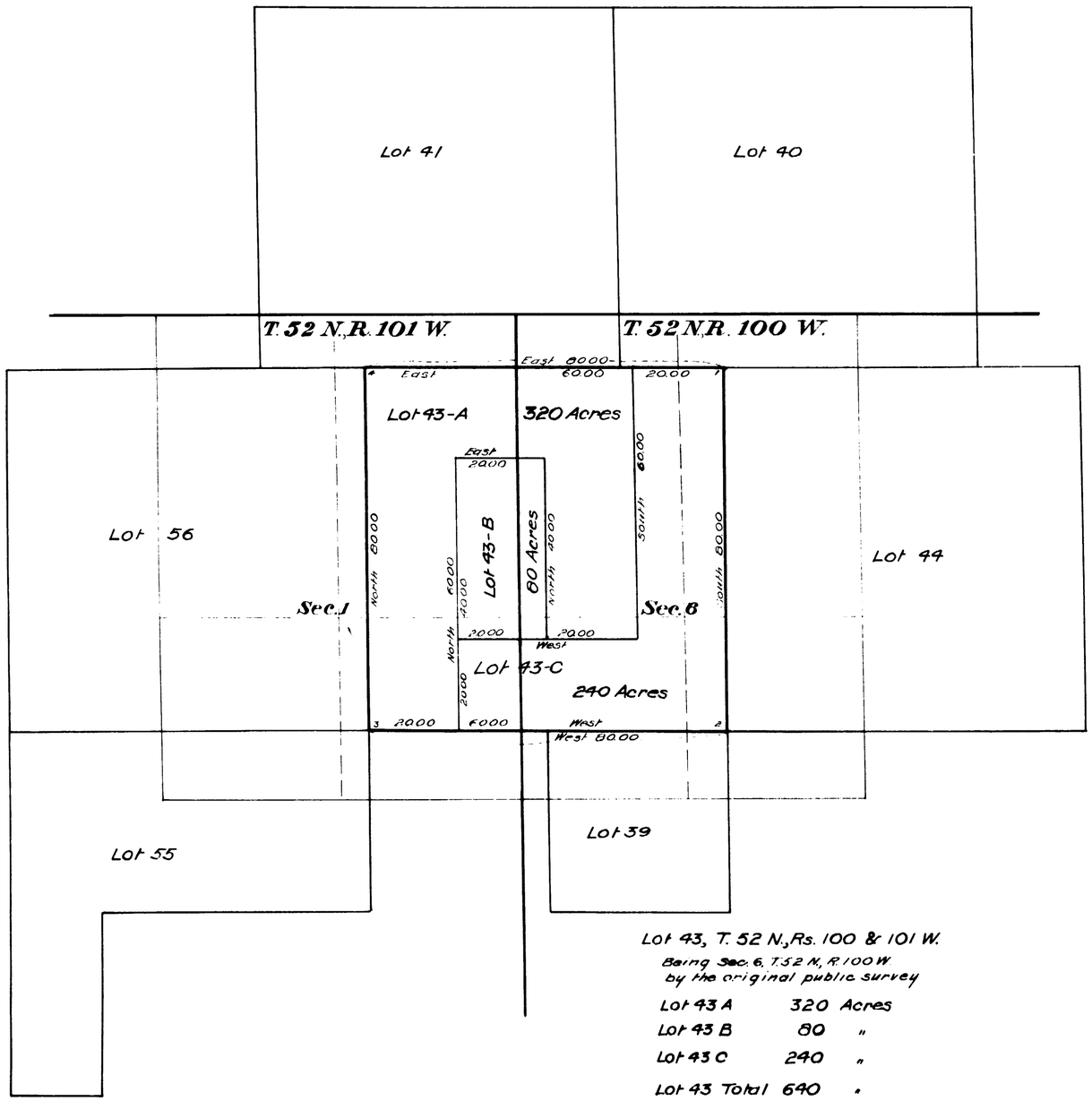

Lot 43, T. 52 N., Rs. 100 & 101 W.
Being Sec. 6, T. 52 N., R. 100 W.
by the original public survey

Lot 43 A	320	Acres
Lot 43 B	80	"
Lot 43 C	240	"
Lot 43 Total	640	"

Office of U.S. Surv. Gen'l
Cheyenne, Wyoming, August 21, 1909.

This Supplemental Plat subdividing Lot 43, T. 52 N., Rs. 100 & 101 W. is strictly conformable to the field notes of the survey thereof on file in this office and is hereby approved.

It has been prepared in compliance with instructions contained in letter "E" dated July 29, 1909 by the Acting Commissioner of the General Land Office.

Alphens. P. Hanson
Surveyor General

[illegible]

2088 B

52-100

accession no 3420

Supplemental Plat Accepted May 26, 1917 G.L.O.

Supplemental Plat Nº 3

Resurvey Township Nº 52 North, Range Nº 100 West of the Sixth Principal Meridian, Wyoming

Scale: 20 Chains = 1 Inch

NOTE.- For Index Diagram to Tracts 48, 49 and 70, see:- Supplemental Plat Nº 5.- T.52N., R.99W., Approved January 15, 1910.

In addition to the division of Lot 44 into aliquot parts, this Supplemental Plat of Township Nº 52 North, Range Nº 100 West of the Sixth Principal Meridian, Wyoming, according to Township plat approved January 5, 1907, has been prepared in compliance with instructions contained in G.L.O. letter "E" dated October 4, 1916, in order to give legal designations and areas to those portions of Segregated Tracts 48, 49 and 70 as shown on plat of resurveyed Township Nº 52 North, Range Nº 99 West, approved January 5, 1907, which invade Township Nº 52 North, Range Nº 100 West, and is hereby approved.

Office of U.S. Surveyor General.
Cheyenne, Wyoming.
April 10, 1917

Charles L. Decker
Surveyor General

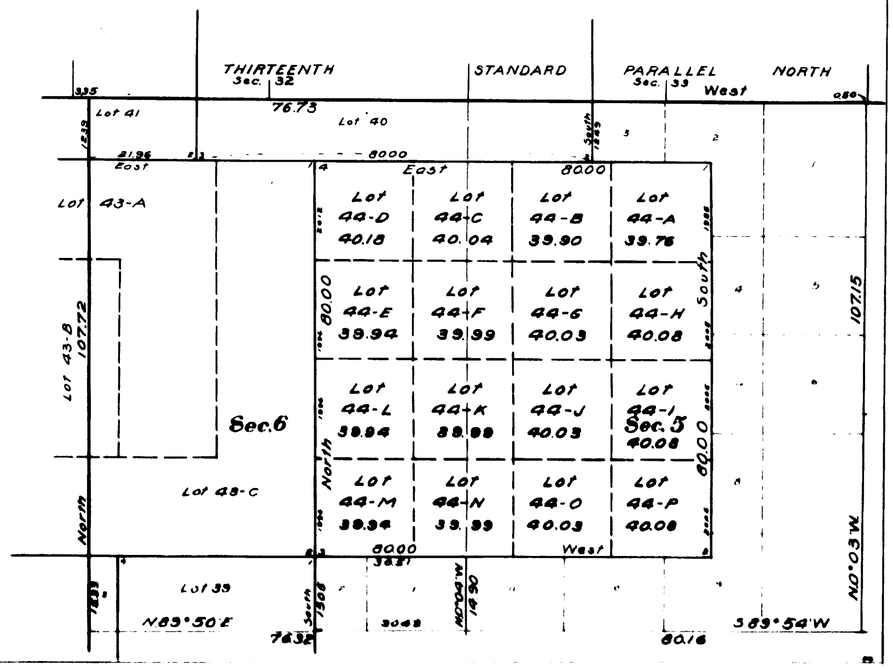

2088-D

52-100

accession no. 3420

Supplemental Plat
Accepted May 26, 1917
G.L.O.

Supplemental Plat Nº 3

Resurvey Township Nº 52 North, Range Nº 100 West of the Sixth Principal Meridian, Wyoming

Scale: 20 Chains = 1 Inch

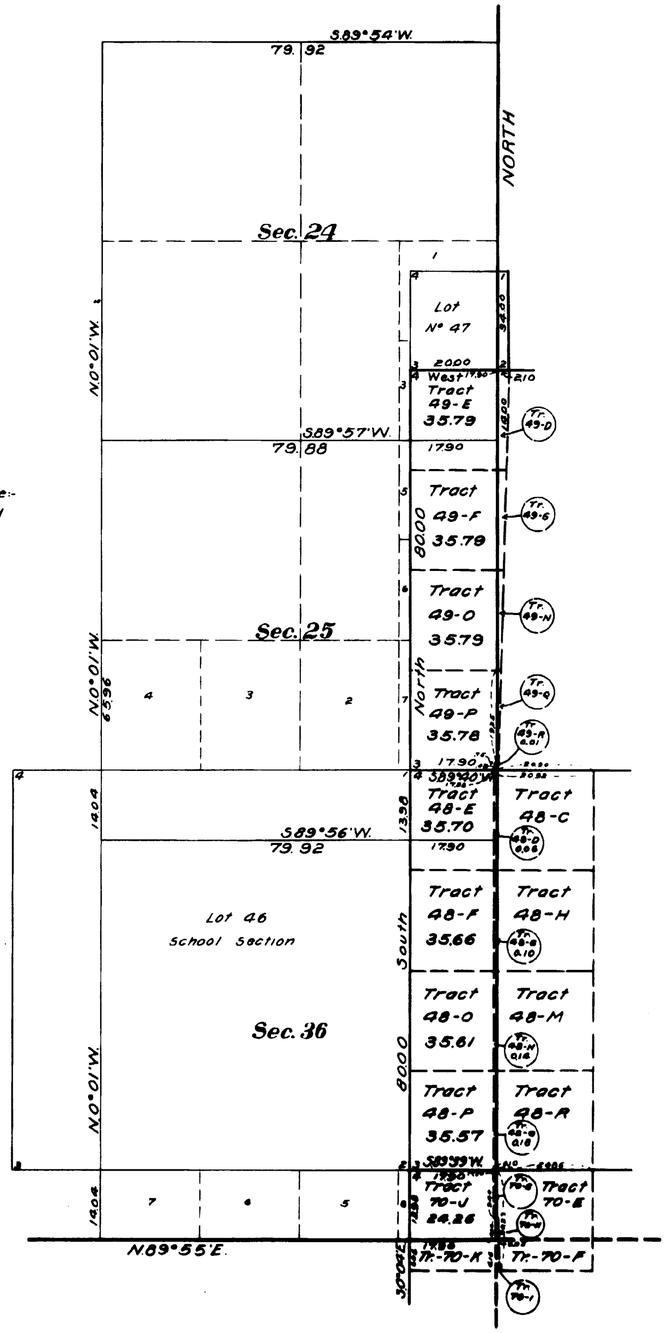

NOTE.- For Index Diagram to Tracts 48, 49 and 70, see:- Supplemental Plat Nº 5- T.52N., R.99W., Approved January 15, 1910.

In addition to the division of Lot 44 into aliquot parts, this Supplemental Plat of Township Nº 52 North, Range Nº 100 West of the Sixth Principal Meridian, Wyoming, according to Township plat approved January 5, 1907, has been prepared in compliance with instructions contained in G.L.O. letter "E" dated October 4, 1916, in order to give legal designations and areas to those portions of Segregated Tracts 48, 49 and 70 as shown on plat of resurveyed Township Nº 52 North, Range Nº 99 West, approved January 5, 1907, which invade Township Nº 52 North, Range Nº 100 West, and is hereby approved.

Office of U.S. Surveyor General.
Cheyenne, Wyoming.
April 10, 1917

Charles L. Decker
Surveyor General

2088-D

52-100

36

3419 (4-675 a)

67-b.

Supplemental Plat

Resurvey Township No. 52 North, Range No. 100 West of the Sixth Principal Meridian, Wyoming.

G F E e D d C c B b A a

g Sec. 6 Sec. 5 Sec. 4 Sec. 3 Sec. 2 Sec. 1 y

H Y

h Sec. 7 Sec. 8 Sec. 9 Sec. 10 Sec. 11 Sec. 12 x

I X

i Sec. 18 Sec. 17 Sec. 16 Sec. 15 Sec. 14 Sec. 13 w

K W

k Sec. 19 Sec. 20 Sec. 21 Sec. 22 Sec. 23 v

L V

l Sec. 30 Sec. 29 Sec. 28 Sec. 27 Sec. 26

M U

m Sec. 31 Sec. 32 Sec. 33 Sec. 34 Sec. 35

N T

n O o P p Q q R r S s T

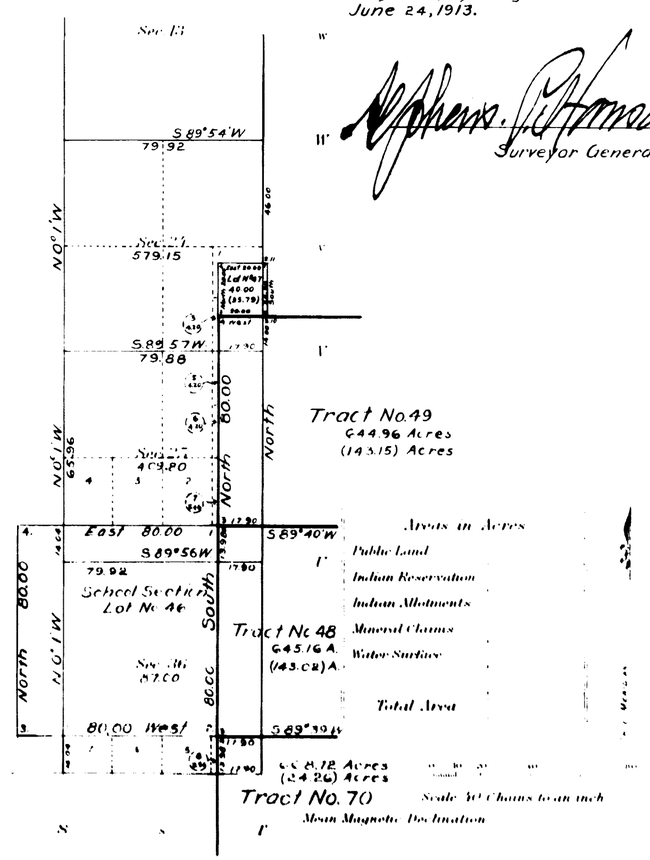

This Supplemental Plat of Sections 24, 25 and 36 of T. 52 N. R. 100 W. of the Sixth Principal Meridian, Wyoming, plat approved January 5, 1907, is made to show the public land resulting from the segregation of Tracts 48, 49 and 70 Townships 51 and 52 N. R. 99 W. as shown on plat approved January 15, 1910. It has been prepared in compliance with instructions contained in G.L.O. letter "E" dated June 3, 1913, and is hereby approved.
Surveyor General's Office
Cheyenne, Wyoming.
June 24, 1913.

Stephens. P. Johnson
Surveyor General.

Surveys Designated	By Whom Surveyed	Contract No.	Contract Date	Amount of Surveys Mls	chs	lks	When Surveyed Begun	Completed

The above map of Township No Range No of the Meridian is strictly conformable to the field notes of the survey thereof on file in this office which have been examined and approved

U. S. Surveyor General's Office

Surveyor General

52-100

2088 C

Acces. No. 6177 #

ORIGINAL

RESURVEY TOWNSHIP Nº 52 NORTH, RANGE Nº 100 WEST OF THE SIXTH PRINCIPAL MERIDIAN WYOMING

Supplemental Plat of Sections 5 and 6

Scale: 1 inch = 10 chains.

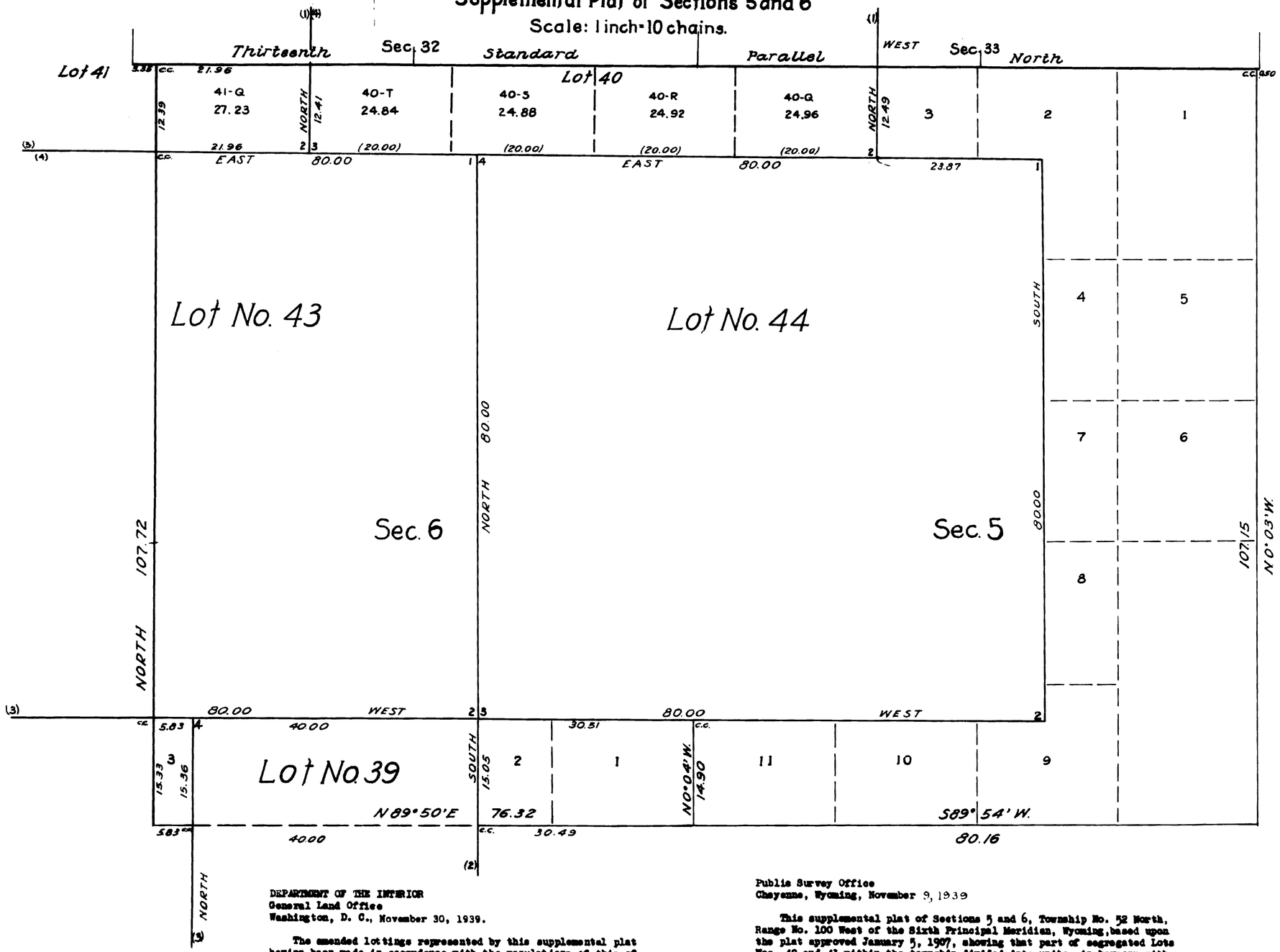

DEPARTMENT OF THE INTERIOR
General Land Office
Washington, D. C., November 30, 1939.

The amended lottings represented by this supplemental plat having been made in accordance with the regulations of this office, the plat is hereby accepted.

Joel David Wolfsohn
Acting Assistant Commissioner

Public Survey Office
Cheyenne, Wyoming, November 9, 1939

This supplemental plat of Sections 5 and 6, Township No. 52 North, Range No. 100 West of the Sixth Principal Meridian, Wyoming, based upon the plat approved January 5, 1907, showing that part of segregated Lots Nos. 40 and 41 within the township divided into units, in harmony with the plan indicated on Supplemental Plat No. 5, resurvey of T. 53 N., R. 100 W. approved June 4, 1920, which may be conveniently disposed of as public lands of the United States, is prepared in accordance with instructions contained in the Commissioner's letter "E" Cheyenne 063153, dated October 16, 1939; and is hereby approved.

Joel O. Marez
Office Cadastral Engineer

2088-E

52-100

36

Indexed

61

4845

RESURVEY
TOWNSHIP EXTERIORS

Scale: 1 inch = 160 Chains

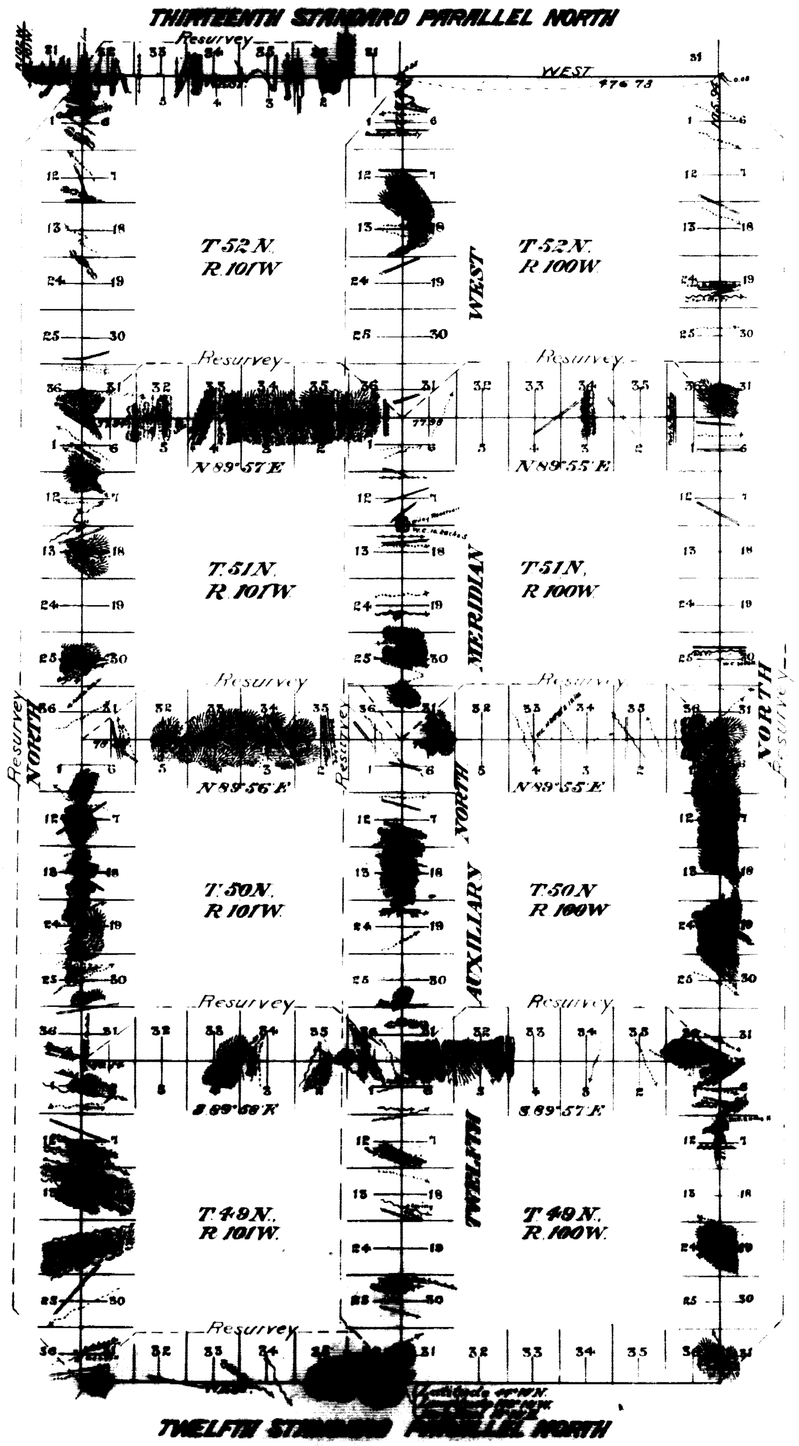

This Plat
of the Resurvey of the
Twelfth and Thirteenth Standard Parallels North through Range 101 West; the Twelfth Auxiliary Meridian West through Tps. 49, 50, 51 and 52 North, between Ranges 100 and 101 West; the West boundaries of Tps. 49, 50, 51 and 52 North, Range 101 West, the East boundaries of Tps. 49, 50, 51 and 52 North, Range 100 West; the North boundaries of Tps 49, 50 and 51 North Range 100 West and the North boundaries of Tps 49, 50 and 51 North Range 101 West of the Sixth Principal Meridian Wyoming, is strictly conformable to the field notes of the resurvey thereof by Samuel W. Brunt and Wilfred W. Utterback U.S.D.S. under their Contract No. 304, dated May 27, 1905, which have been examined, approved and filed in this office.

U.S. Surv. Gen'l's Office
Cheyenne, Wyoming
January 5, 1907.

Stephen L. Hanson
U.S. Surv. Genl.

Table of Mileage

Surveys Designated	Amount Mls.	Chs.	Lks.	When Surveyed
Standard lines, resurveyed	36	27	72	July 14, Aug. 4, 1905
Township " "	84	45	93	July 30, 1905 - April 28, 1906
Connections "	9	85	86	" " " " " "

2897

Resurvey accepted by the acting Commissioner in his letter "E" April 29, 1907

(26)

Indexed

3356

12th Auxiliary Meridian West

along W. Boundary of Tps 49, 50, 51 & 52 N. R. 100 W. of the 6th Pr. Mer. Wyo. Terr.
Magnet. Var. East. Scale 40 ⅌ to 1 inch.

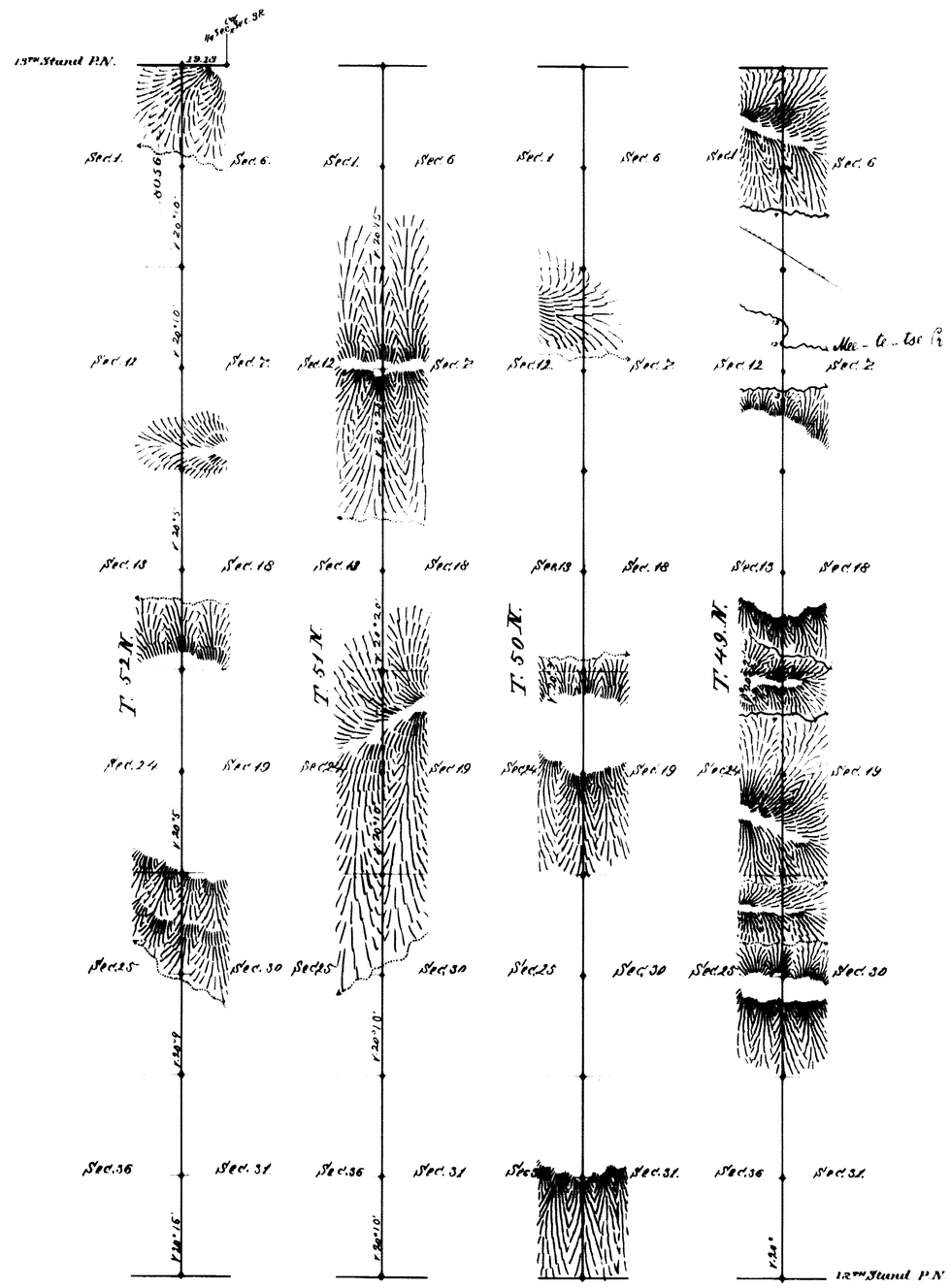

Surveys Designated	By whom Surveyed	Date of Contract	Amount of Surveys	When surveyed
12th Auxil. W. W.	M. H. Proctor	July 11, 1882	24 00 56	May 11, 12, 14, 15, 1883
Connections	" " "		19 10	15

I hereby certify that the above diagram of the 12th A. M. W. along the W. Bdy. of Tps. 49, 50, 51 and 52 N. R. 100 W. of the 6 Pr. Mer. Wyom. Terr. is strictly conformable to the field notes thereof on file in this office which have been examined and approved
Surveyor General's office
Cheyenne Wyo. March 11, 1884

Edw. C. David
Surveyor General

2076

(26)

3473

47

EXTERIOR LINES

Scale 3 miles to 1 inch.

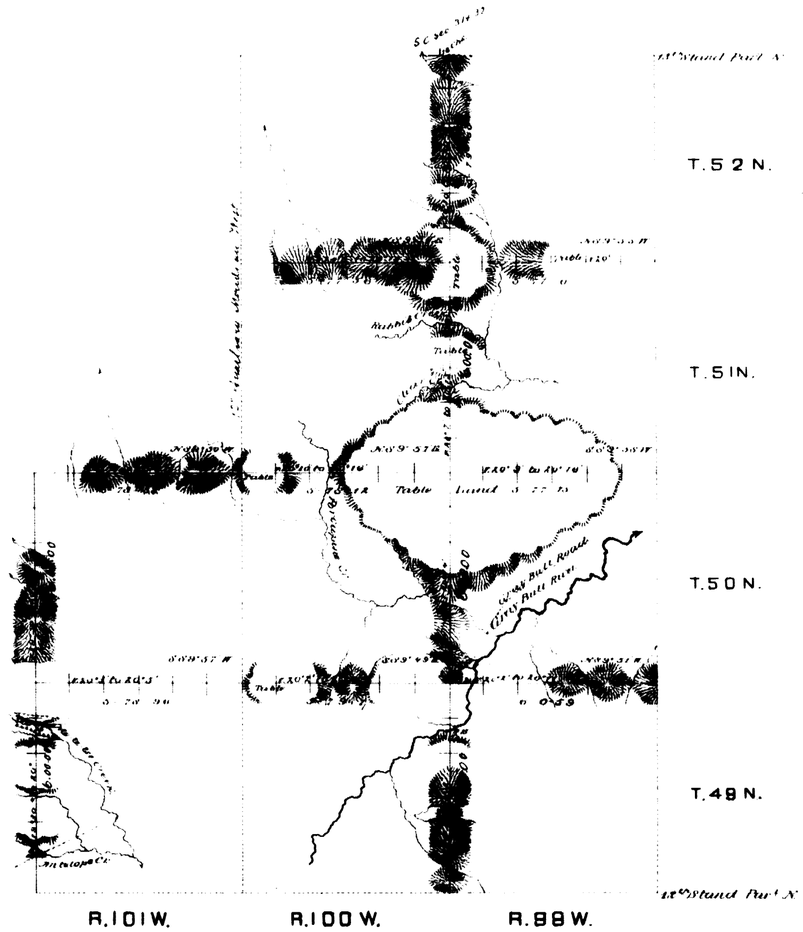

Survey Designated.	By whom Surveyed.	Date of contract.	Amount of Survey Mls.	Chs.	Lks.	When Surveyed.
Exterior Lines.	W.H. Proctor.	July 11, 1882	83	66	98	May 17-30, 1883.
Connections	" "	" "		18	00	" "

The above diagram of the Exterior Lines of Tps. 49, 50, 51 & 52 N. Rs 99 & 100 W., & Tps. 49 & 50 N. R. 101 W., of the 6th P.M. Wyo. Ter., is strictly conformable to the field notes of the survey on file in this Office, which have been examined and approved.

Surveyor General's Office,
Cheyenne Wyo. March 11th 1884.

John C. Lawrie
" Sur. Genl.

2096