3493

TOWNSHIP No. 52 NORTH, RANGE No. 103 WEST of the 6th Principal MERIDIAN.

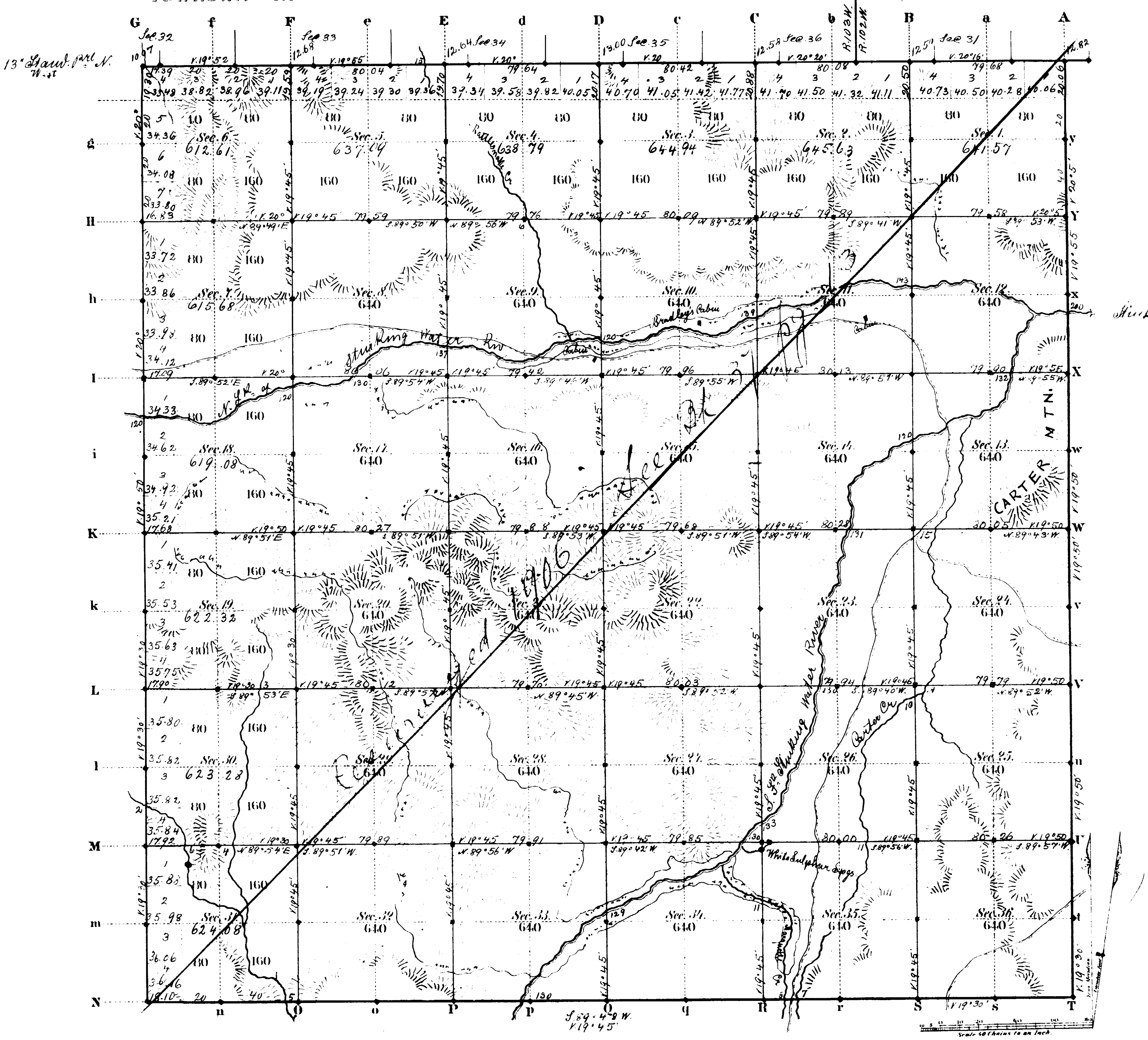

Total number of Acres. 22925.07

Surveys Designated	By Whom Surveyed	Date of Contract	Amount of Surveys Mls.	Chs.	Lks.	When Surveyed	Magnetic Declination
E.S. & W. Township lines	[illegible]	July 11 1882	17	77	46	July 11, 18, 19, 1883	19° 45' East
Subdivisions	" "	" "	59	66	29	July 20-26, 1883	19° 45 "
Connections	" "	" "		13	46	" "	
13th Stand. Par. N.	" "	" "	5	77	25	July 2 1883	

The above Map of Township No. 52 North Range No. 103 West of the Sixth Principal Meridian Wyoming Territory is strictly conformable to the field notes of the survey thereof on file in this Office, which have been examined and approved

Surveyor General's Office,
Cheyenne Wyoming
March 1st 1884

Edw. C. David
Sur. Genl.

A. Gast & Co. St. Louis Mo.

37

Sec 13-a
" 13-b

(4-675L)

3494

Resurvey Township No. 52 North, Range No. 103 West of the Sixth Principal Meridian Wyoming

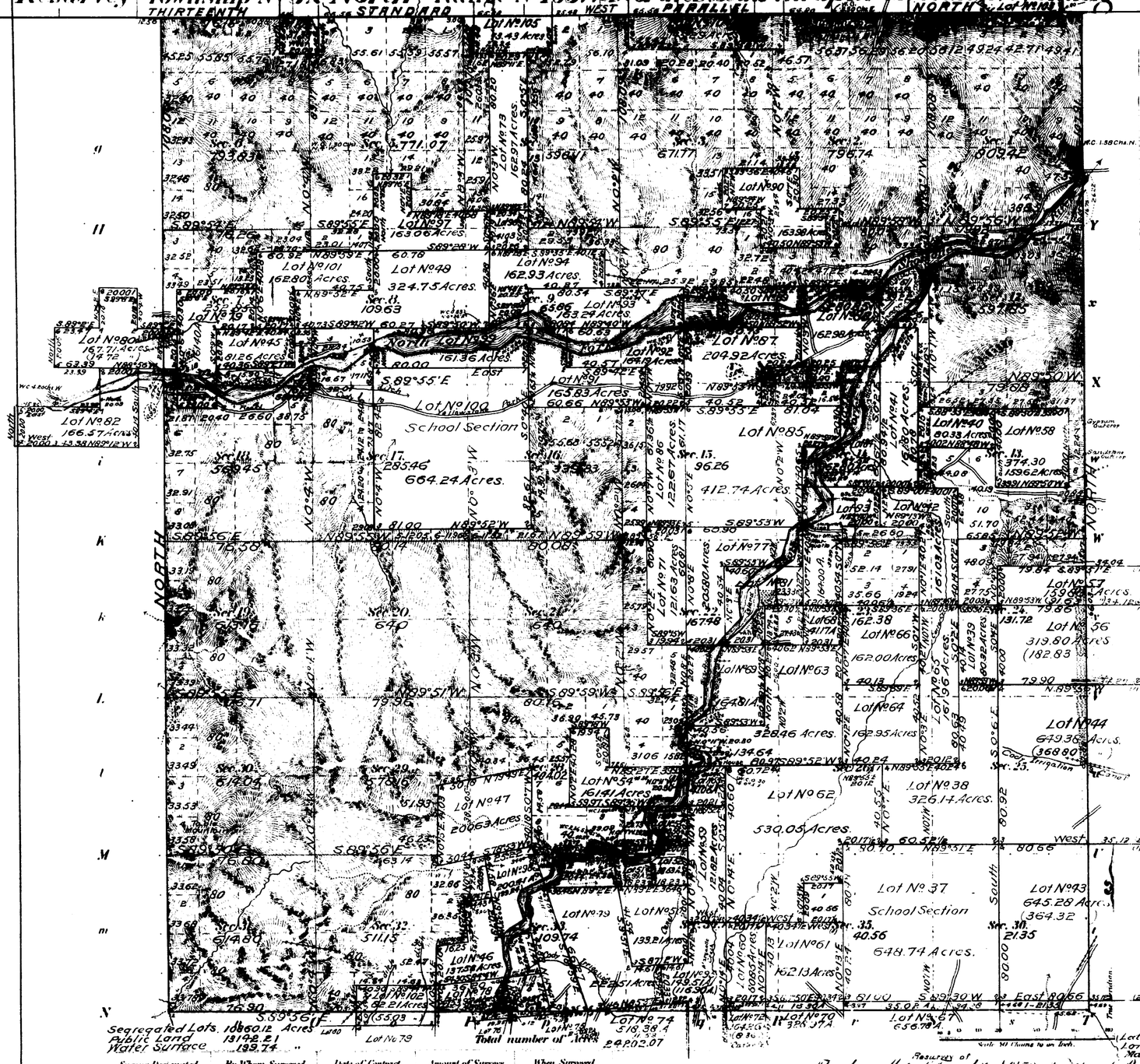

Segregated Lots.

Lot Number		Area Total	Area In Township
37		648.74 Acres	648.74 Acres.
38		326.14 "	326.14 "
39		80.32 "	80.32 "
40		80.33 "	80.33 "
41		161.80 "	161.80 "
42		161.03 "	161.03 "
43	52-102	645.28 "	364.32 "
44	52-102	649.38 "	368.80 "
45		81.26 "	81.26 "
46		137.58 "	137.58 "
47		200.63 "	200.63 "
48		324.75 "	324.75 "
49		222.51 "	222.51 "
50		133.21 "	133.21 "
51		38.99 "	38.99 "
52		38.53 "	38.53 "
53		40.56 "	40.56 "
54		161.41 "	161.41 "
55		41.06 "	41.06 "
56	52-102	319.80 "	182.83 "
57	52-102	159.86 "	91.63 "
58		159.62 "	159.62 "
59		121.82 "	121.82 "
60		80.85 "	80.85 "
61		162.13 "	162.13 "
62		530.05 "	530.05 "
63		328.46 "	328.46 "
64		162.95 "	162.95 "
65		161.96 "	161.96 "
66		162.00 "	162.00 "
67	51-103	656.78 "	35.02 "
68		41.17 "	41.17 "
69		164.81 "	164.81 "
70	51-103	328.97 "	16.30 "
71		121.63 "	121.63 "
72	51-103	164.26 "	8.36 "
73		162.97 "	162.97 "
74	51-103	518.38 "	11.53 "
75	"	250.82 "	.04 "
77		205.80 "	205.80 "
78	51-103	133.97 "	58.50 "
79		161.40 "	161.40 "
80	52-104	167.71 "	14.72 "
81		123.33 "	123.33 "
82	52-104	166.57 "	00.00 "
83		164.00 "	164.00 "
84		162.80 "	162.80 "
85		412.74 "	412.74 "
86		122.67 "	122.67 "
87		204.92 "	204.92 "
88		162.98 "	162.98 "
89		81.83 "	81.83 "
90		163.98 "	163.98 "
91		165.83 "	165.83 "
92		164.19 "	164.19 "
93		163.24 "	163.24 "
94		162.93 "	162.93 "
95		149.51 "	116.90 "
96		41.03 "	41.03 "
97		163.06 "	163.06 "
98		200.41 "	199.24 "
99		161.36 "	161.36 "
100		664.24 "	664.24 "
101		162.80 "	162.80 "
102		92.21 "	55.03 "
103	53-102		26.48 "
104	" 103		14.29 "
105	" "		73.43 "
106	" "		37.30 "
		Total	10860.12

Survey Designated	By Whom Surveyed	Date of Contract No	Amount of Surveys M	Ch.	Lks.	When Surveyed
Resurvey Township lines	Hoffmann & Crakenberg	305 - 27, 1905	94	49	71	[illegible] 3, 1905 - [illegible]
Resurvey Subdivisions	" " "	" " "	51	79	87	Aug 13 - 24, 190[illegible]
Connections	" " "	" " "	5	39	55	
Segregated Lots	" " "	" " "	153	16	60	[illegible] 3, 1909
Meanders	" " "	" " "	28	12	80	[illegible]

Resurvey of the above Map of Township No. 52 North of Range No. 103 West of the Sixth Principal Meridian, Wyoming is strictly conformable to the field notes of the survey thereof on file in this Office, which have been examined and approved.

Surveyor General's Office, Cheyenne, Wyoming, August 8, 1909.

Sur. Gen.

C.W.S.S.L.

THE NORRIS PETERS CO. LITHO. WASHINGTON D.C.

2101 5"

[illegible] to the Commissioner in the letter "8" [illegible] 3, 1907. [illegible] but forwarded to [illegible] Office [illegible] 08.

52-103

37

accession no. 3495

13-6

Supplemental Plat No 1

Resurvey Township Nº52 North, Range Nº103 West of the Sixth Principal Meridian, Wyoming

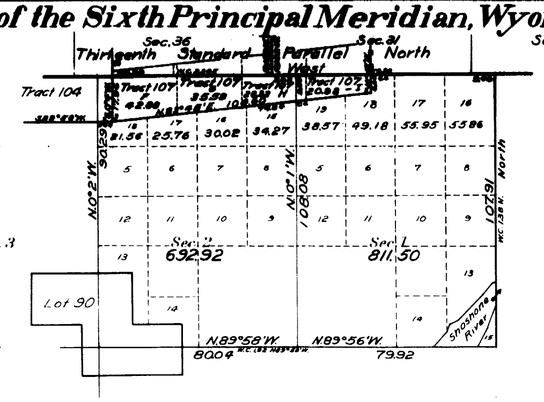

This Supplemental Plat of Sections 1 and 2 T.52 N., R.103 W. of the 6th P.M. plat approved August 8, 1907 is made to show the public land resulting from the segregation of Tract 107 as shown in plat of T.53 N., R.103 W., approved of even date herewith, and the elimination of of Tract 103 by William R. Bandy under Special Instructions contained in Group 8, dated April 7, 1913 and is hereby approved.

Surveyor General's Office
Cheyenne, Wyoming
November 21, 1913

Charles L. Decker
Surveyor General

Areas in Acres	
Public Land	
Indian Reservation	
Indian Allotments	
Mineral Claims	
Water Surface	
Total Area	

Scale 40 Chains to an inch

Mean Magnetic Declination

Surveys Designated	By Whom Surveyed	Contract No.	Contract Date	Amount of Surveys Mls.	chs.	lks.	When Surveyed Begun	Completed

The above map of Township No. Range No. of the Meridian is strictly conformable to the field notes of the survey thereof on file in this office, which have been examined and approved

U. S. Surveyor General's Office.

Surveyor General.

210-P

52-103

3496

(4-675a)

Supplemental Plat No. 2

Resurvey Township No. 52 North, Range No. 103 West of the Sixth Principal Meridian, Wyoming

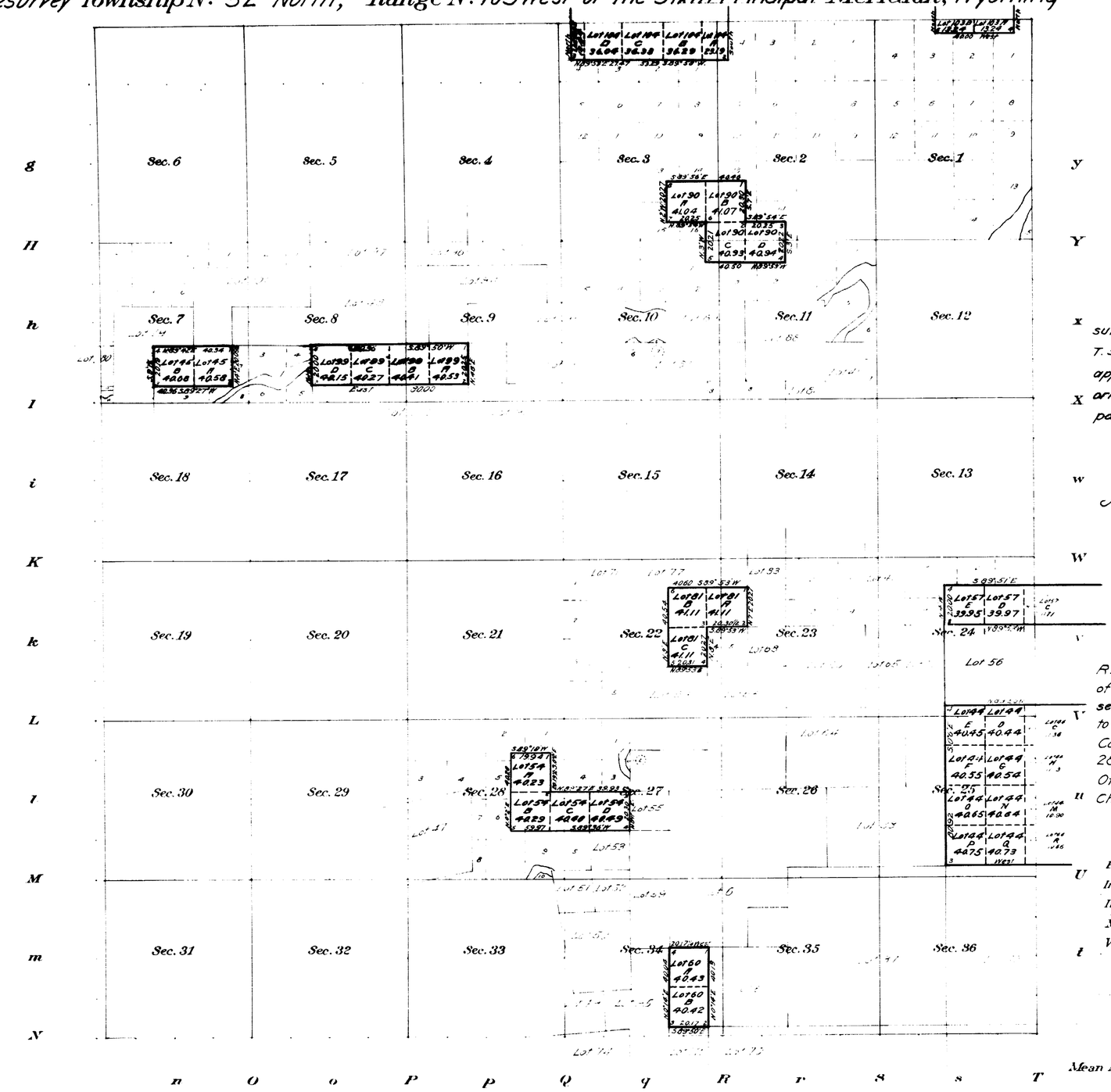

Office of U.S. Surveyor General,
Cheyenne, Wyoming,
September 13, 1911.

This Supplemental Plat, showing subdivision of tracts of resurvey of T. 52 N., R. 103 W., survey and plat approved August 8, 1907, into their original legal subdivisions or aliquot parts is hereby approved.

Stephen [illegible]
Surveyor General

This Supplemental Plat of T. 52 N., R. 103 W. is cancelled as to the subdivision of Lot No. 57 into sub-lots C, D and E; see plat approved May 18, 1911; according to instructions contained in Letter "E" from Commissioner of the G.L.O. dated April 28, 1920

Office of U.S. Surveyor General,
Cheyenne, Wyoming, May 3, 1920

Areas in Acres.
Public Land
Indian Reservation
Indian Allotments
Mineral Claims
Water Surface

Total Area

0 10 20 40 80

Scale 40 Chains to an inch

Mean Magnetic Declination

Surveys Designated.	By Whom Surveyed.	Contract No.	Contract Date	Amount of Surveys Mls.	chs.	lks.	When Surveyed. Begun.	Completed.

The above map of Township No. Range No of the Meridian is strictly conformable to the field notes of the survey thereof on file in this office, which have been examined and approved.

U.S. Surveyor General's Office,

Surveyor General.

52-103

3497

Supplemental Plat No 3

Index to segregated lots

Resurvey Township No 52 North, Range No 103 West of the Sixth Principal Meridian, Wyoming.

Contract No 305, Hoffman and Gratsenberg, May 27, 1905.

Resurvey		Original survey						
Lot No	Area	T	R	Sec	Subdivision	Entry Kind	Entry No	Entryman
37	649.74	52	103	36	All	SS		Wyoming
38	326.14	,,	,,	25	E½NE¼, E½SW¼, N½SE¼ & S½SE¼	S.L		,,
39	80.32	,,	,,	24	E½SE¼	,,		,,
40	80.33	,,	,,	13	SW¼NE¼ & SE¼NE¼	,,		,,
41	161.80	,,	,,	12	SE¼SW¼.	H	24	Edward H. Grinder
,,		,,	,,	13	E½NW¼ & NE¼SW¼	,,	,,	,, ,, ,,
42	161.03	,,	,,	13	SE¼SW¼ & SW¼SE¼	D	213	Edward H. Grinder
,,		,,	,,	24	W½NE¼	,,	,,	,, ,, ,,
43	646.28	,,	102	31	All	S.L		Wyoming
44	649.38	,,	,,	30	All	,,		,,
45	81.26	,,	103	8	S½SW¼	D	762	Sarah B. Martin
46	137.83	,,	,,	33	N½SW¼, NW¼SE¼, & SE¼NW¼.	H	936	Frank M. Williams
47	200.63	,,	,,	28	S½	S.L		Wyoming
48	324.75	,,	,,	8	N½SE¼	D	9	Benjamin F. Martin
,,		,,	,,	9	N½SW¼, S½NW¼, NW¼SE¼ & SW¼NE¼	,,	,,	,, ,, ,,
49	222.51	,,	,,	34	S½NW¼, SW¼ & SW¼SE¼.	S.L		Wyoming
50	133.21	,,	,,	34	S½NE¼ & N½SE¼	H	355	Marion Williams
51	38.99	,,	,,	34	NW¼NE¼	S.L		Wyoming
52	38.53	,,	,,	34	NE¼NE¼	,,		,,
53	40.56	,,	,,	27	SE¼SE¼	,,		,,
54	161.41	,,	,,	27	N½SE¼, NE¼SW¼, & SE¼NW¼	H	1525	William N. Dickinson
55	41.06	,,	,,	26	NW¼SW¼	S.L		Wyoming
56	319.80	,,	102	19	Lots 3, 4, E½SW¼ & SE¼	,,		,,
57	159.86	,,	,,	19	Lot 2, S½NE¼ & SE¼NW¼	H	1271	Enoch Rudman
58	159.62	,,	102	18	Lots 2 & 3, SE¼NW¼ & NE¼SW¼	S.L		Wyoming
59	121.82	,,	103	26	SW¼SW¼	D	24	Marion Williams
,,		,,	,,	35	W½NW¼	,,	,,	,, ,,
60	80.85	,,	,,	35	E½SW¼	Cash	183	Marion Williams
61	162.13	,,	,,	35	SE¼	S.L		Wyoming
62	330.05	,,	,,	25	W½SW¼	D	555	Frank L. Bailey
,,		,,	,,	26	E½SW¼ & SE¼	,,	,,	,, ,, ,,
,,		,,	,,	35	E½NW¼, W½NE¼ & NE¼NE¼	,,	,,	,, ,, ,,
63	328.46	,,	,,	23	S½SE¼	D	10	Edith J. Brundage
,,		,,	,,	26	NE¼ & S½NW¼	,,	,,	,, ,, ,,
64	162.95	,,	,,	25	NW¼	H	16	William C. Brown
65	161.96	,,	,,	24	W½SE¼	D	122	Henry L. Thurmond
,,		,,	,,	25	W½NE¼	,,	,,	,, ,, ,,
66	162.00	,,	,,	24	SW¼	D	12	Jacob F. Blattner
67	656.78	51	,,	1	All	S.L		Wyoming
68	41.17	52	,,	23	NE¼SE¼	D	187	Lillian Tinkcom
69	164.81	,,	,,	23	S½SW¼	H	236	Henry L. Thurmond
,,		,,	,,	26	N½NW¼	,,	,,	,, ,, ,,
70	328.97	51	,,	2	Lots 1 & 2, S½NE¼ & SE¼	S.L		Wyoming Valid S.S. Wyoming
71	121.63	52	,,	22	E½NE¼ & NE¼SE¼	,,		,,
72	164.26	51	,,	2	Lot 3, SE¼NW¼, SW¼NW¼ & NW¼SW¼	,,		,,
73	162.97	52	,,	4	Lot 1, SE¼NE¼ & E½SE¼	,,		,,
74	518.38	51	,,	3	All	,,		,,

Resurvey		Original survey						
Lot No	Area	T	R	Sec	Subdivision	Entry Kind	Entry No	Entryman
75	250.82	51	103	4	Lots 1, 2, S½NE¼ & SE¼	S.L		Wyoming
76					No Lot Number			
77	205.80	52	,,	23	NW¼SW¼, W½NW¼, NE¼NW¼ & NW¼NE¼.	,,		,,
78	153.97	51	,,	4	Lot 4, SW¼NW¼	D	43	George Murguette
,,		52	,,	33	S½SW¼	,,	,,	,, ,,
79	161.40	51	,,	5	Lots 1 & 2	D	178	Charles E. Martin
80	167.71	52	,,	7	E½SW¼, SW¼SE¼ & Lot 4	H	54	George Logan
81	123.33	,,	,,	23	SE¼NW¼, NE¼SW¼ & SW¼NE¼	D	619	Felix Olston
82	166.57	,,	104	13	SE¼NE¼	H	1519	Lee Upton
,,		,,	103	18	E½NW¼ & Lot 2	,,	,,	,, ,,
83	164.00	,,	,,	13	SW¼SW¼	H	354	Dallas O. Tinkcom
,,		,,	,,	14	SE¼SE¼	,,	,,	,, ,, ,,
,,		,,	,,	23	E½NE¼	,,	,,	,, ,, ,,
84	162.80	,,	,,	13	W½NW¼ & NW¼SW¼.	H	226	Samuel S. Thompson
,,		,,	,,	14	NE¼SE¼	,,	,,	,, ,, ,,
85	412.74	,,	,,	14	SW¼, W½SE¼, S½NE¼ & S½NW¼	S.L		Wyoming
86	122.67	,,	,,	15	SE¼NE¼ & E½SE¼	,,		,,
87	204.92	,,	,,	11	S½SW¼ & SW¼SE¼	D	568	Charles L. Green
,,		,,	,,	14	N½NW¼	,,	,,	,, ,, ,,
88	162.98	,,	,,	11	E½SE¼	H	433	Charles L. Green
,,		,,	,,	12	W½SW¼	,,	,,	,, ,, ,,
89	81.83	,,	,,	11	NE¼SW¼ & NW¼SE¼	S.L		Wyoming
90	163.98	,,	,,	2	SW¼SE¼ & SE¼SW¼	H	437	Earl E. Newton
,,		,,	,,	11	N½NE¼	,,	,,	,, ,, ,,
91	165.83	,,	,,	10	SW¼SW¼	D	38	Charles O. Marston
,,		,,	,,	15	N½NW¼ & NW¼NE¼	,,	,,	,, ,, ,,
92	164.19	,,	,,	10	SE¼SW¼ & S½SE¼	H	23	Charles O. Marston
,,		,,	,,	15	NE¼NE¼	,,	,,	,, ,, ,,
93	163.24	,,	,,	10	N½SE¼ & N½SW¼	Cash	43	Jay Bradley
94	162.93	,,	,,	9	SE¼NE¼ & NE¼SE¼	H	254	Henry J. Fulton
,,		,,	,,	10	S½NW¼	,,	,,	,, ,, ,,
95	149.51	,,	,,	34	SE¼SE¼	H	17	Jacob F. Blattner
,,		,,	,,	35	W½SW¼	,,	,,	,, ,, ,,
,,		51	,,	2	Lot No 4	,,	,,	,, ,, ,,
96	41.06	52	,,	9	NE¼NE¼.	S.L		Wyoming
97	163.06	,,	,,	4	SW¼SW¼	H	756	Christopher E. Martin
,,		,,	,,	9	N½NW¼ & NW¼NE¼	,,	,,	,, ,, ,,
98	200.41	,,	,,	33	NE¼ & E½SE¼	S.L		Wyoming
99	161.36	,,	,,	9	S½SE¼ & S½SW¼	H	1388	Chester C. Westfall
100	664.24	,,	,,	16	All	S.S		Wyoming
101	162.80	,,	,,	8	S½NE¼, SE¼NW¼ & NE¼SW¼	D	144	Andrew J. Martin
102	82.21	52	,,	32	S½SE¼	D	109	Charles E. Martin
103		53	102	32	SW¼NW¼, NW¼SW¼ & S½SW¼	H	1557	David H. Martin
104		~~51~~	~~103~~	~~31~~	~~N½SE¼, NE¼SW¼ & Lot 3~~	~~H~~	~~1510~~	~~John H. Martin~~ x See Letter "E" H.B.R. April 13, 1922. This Lot = Sub-Sec. 36 T.53 R.103
105		,,	103	35	NE¼NE¼, W½	D		Frank L. Bailey
106		,,	,,	33	E½SE¼	S.L		Wyoming.

The above supplemental plat of the resurvey of T. 52 N. R. 103 W, being an index to the lots, segregated and listed by the original public survey has been prepared in strict conformity to the field notes of the accepted resurvey on file in this office which have been examined and approved.

Surveyor General's Office,
Cheyenne, Wyo., August 8, 1907.

Alpheus Patterson
Surv. Genl. for Wyoming.

2101-D

Plat was accepted by the Secretary of the Interior in his letter "E" December 13, 1907. Duplicate plat forwarded to Lander Land Office January 17, 1908

52 - 103

DEPARTMENT OF THE INTERIOR
UNITED STATES RECLAMATION SERVICE
F. H. NEWELL DIRECTOR A. P. DAVIS CHIEF ENGINEER

SHOSHONE PROJECT WYOMING

SUPPLEMENTAL PLAT

TOWNSHIP 52 NORTH RANGES 102 AND 103 WEST 6TH P. M. WYOMING

SURVEYED BY P. H. GLOVER JUNIOR ENGINEER U. S. R. S.

DEPARTMENTAL INSTRUCTIONS OF OCTOBER 24, 1906

AUGUST-NOVEMBER 1910

SCALE 8 INCHES = 1 MILE

RECEIVED S. G. O.
MAY 23 1911
CHEYENNE, WYO.

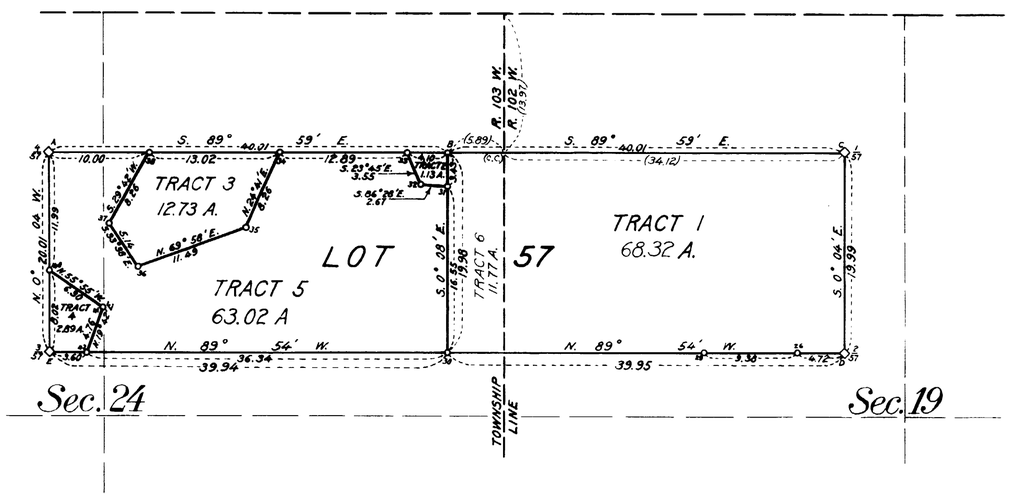

THE ACCOMPANYING DIAGRAM OF THE SUBDIVISION SURVEY OF LOT 57 IN T. 52 N., R. 102 AND 103 W., 6TH P. M. WYOMING, EXECUTED UNDER AUTHORITY OF DEPARTMENTAL INSTRUCTIONS OF OCTOBER 24, 1906, IS CORRECT AND ACCORDING TO THE FIELD NOTES ON FILE IN THIS OFFICE, WHICH HAVE BEEN EXAMINED AND APPROVED.

U. S. RECLAMATION SERVICE
WASHINGTON, D. C. JAN. 10, 1911
F. H. Newell
DIRECTOR

◇ DENOTES CORNERS OF RESURVEY BY HOFFMAN AND CRATSENBERG 1907, FOUND IN PLACE AND GOOD CONDITION

o DENOTES CORNERS SET BY P. H. GLOVER, JUNIOR ENGINEER, U. S. R. S.

THE ACCOMPANYING DIAGRAM OF THE SUBDIVISION SURVEY OF LOT 57 IN T. 52 N., R. 102 AND 103 W., 6TH P. M. WYOMING, IS CONFORMABLE TO THE FIELD NOTES THEREOF ON FILE IN THIS OFFICE, WHICH HAVE BEEN EXAMINED AND ACCEPTED.

DEPARTMENT OF THE INTERIOR
GENERAL LAND OFFICE
WASHINGTON, D. C., May 18 1911.
Fred Dennett
COMMISSIONER

ACCESSION NO. 12823

2101-E

52-103

3499

(4-675a)

Supplemental Plat No. 5

Resurvey Township No. 52 North, Range No. 103 West of the 6th Principal Meridian, Wyoming

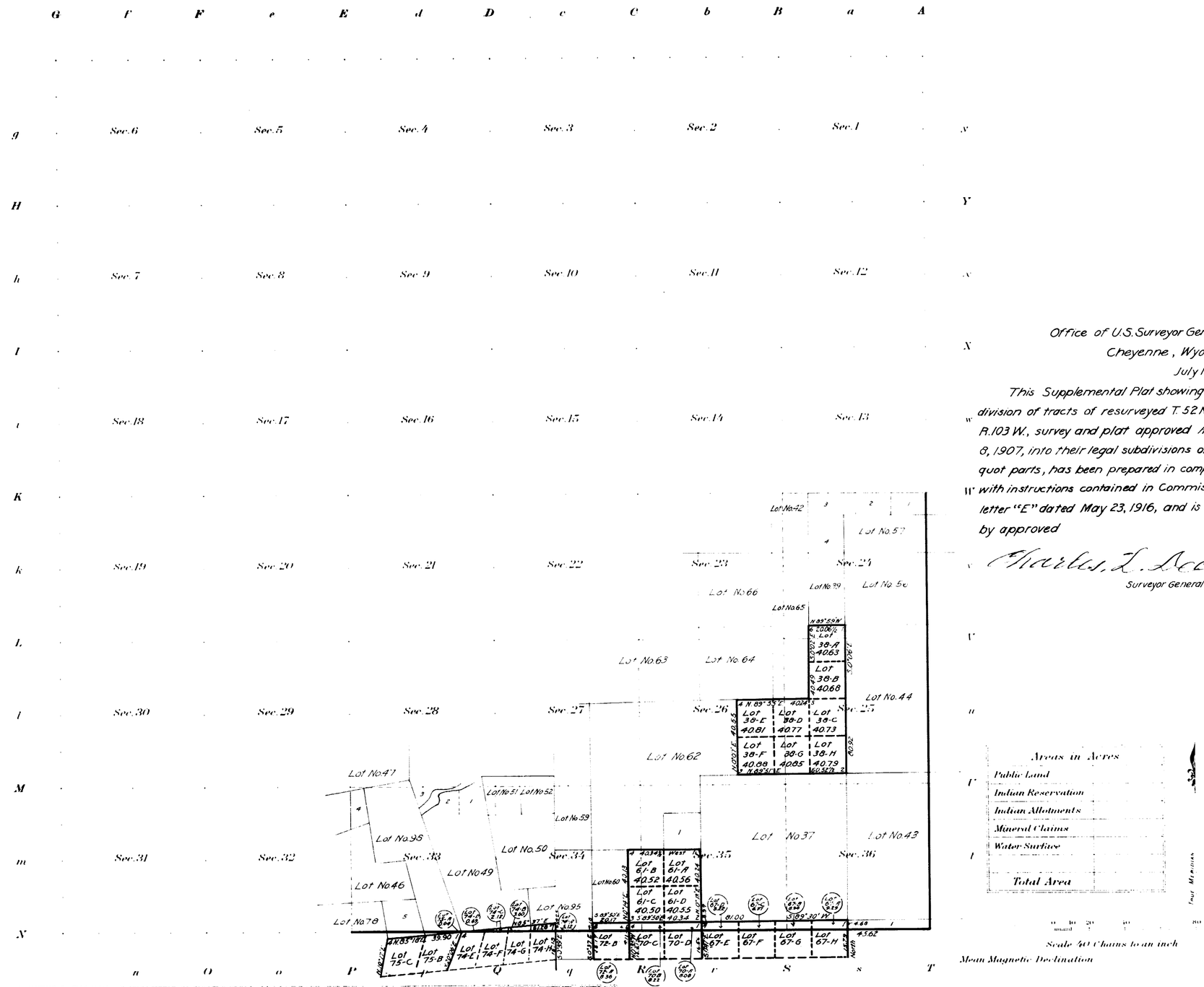

Office of U.S. Surveyor General
Cheyenne, Wyoming
July 11, 1916

This Supplemental Plat showing subdivision of tracts of resurveyed T. 52 N., R. 103 W., survey and plat approved August 8, 1907, into their legal subdivisions or aliquot parts, has been prepared in compliance with instructions contained in Commissioner's letter "E" dated May 23, 1916, and is hereby approved

Charles L. Scott
Surveyor General

Areas in Acres	
Public Land	
Indian Reservation	
Indian Allotments	
Mineral Claims	
Water Surface	
Total Area	

Surveys Designated	By Whom Surveyed	Contract No.	Contract Date	Amount of Surveys Mls.	Amount of Surveys chs.	Amount of Surveys lks.	When Surveyed Begun	When Surveyed Completed

The above map of Township No. Range No. of the Meridian is strictly conformable to the field notes of the survey thereof on file in this office, which have been examined and approved

U.S. Surveyor General's Office.

Surveyor General.

A.M.T.

2101 F.

52 - 103

Accepted by Commr. July 24, 1916
Trans. to Lander July 28, 1916

(OC)

Resurvey Township No. 52 North, Range No. 103 West of the Sixth Principal Meridian, Wyoming

Segregating Tract 107

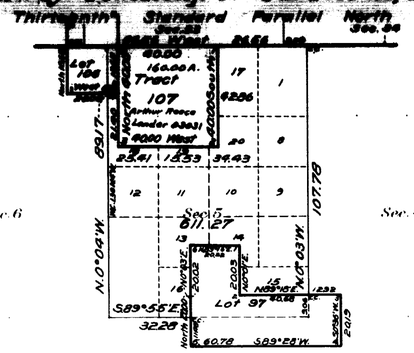

INDEX TO SEGREGATED TRACT								
Resurvey	Original Survey							
Tract No	T	R	Sec.	Subdivision	Entry Kind	Entry No	Status in Land Office	Entryman
107	52	103	5	Lots 3,4, S½ NW¼	HE	03031	Valid Claim	Arthur Reece

1906

HOFFMAN & CRATSENBERG

RESURVEYED

Areas in Acres	
Public Land	
Indian Reservation	
Indian Allotments	
Mineral Claims	
Water Surface	
Total Area	

Sixth Meridian

0 10 20 40 60 80 miles

Scale 40 Chains to an inch

Mean Magnetic Declination

Surveys Designated	By Whom Surveyed	Group No.	Group Date	Amount of Surveys Mls.	chs.	lks.	When Surveyed Begun	Completed
Segregated Tract 107	Arthur D. Davis	25	June 1, 1914	2	00	00	July 25, 1914	July 25, 1914
Resurvey Subdivisions	Hoffman & Cratsenberg	Confirmed 305	May 27, 1905					
Resurvey 13th St. Par.	" "	"	" "					
Segregated Tracts 97 & 106	" "	"	" "					

The aforesaid Supplemental Resurvey map of Township No. 52 North Range No. 103 West of the Sixth Principal Meridian Wyoming is strictly conformable to the field notes of the Resurvey thereof on file in this office, which have been examined and approved.

U. S. Surveyor General's Office,
Cheyenne, Wyoming, December 9, 1915

Charles L. Decker
Surveyor General.

Decision July 9, 1916 by C. [illegible]
Issued AUG 29 1916 [illegible]

2101G

52 - 103

3501 (4-675a)

Supplemental Plat No. 7

Resurvey Township No. 52 North, Range No. 103 West of the 6th Principal Meridian, Wyoming

Office of U. S. Surveyor General,
Cheyenne, Wyoming,
September 25, 1916

This Supplemental Plat of Lots 43 and 44 of resurveyed Township No. 52 North, Range No. 103 West of the 6th Principal Meridian, Wyoming, survey and plat approved August 7, 1907, has been prepared, in accordance with instructions contained in G.L.O. letter "E" dated September 8, 1916, in order to show the subdivision of Lot 43 into its legal subdivisions or aliquot parts and to change the areas and designations of the subdivisions of Lot 44 which was erroneously subdivided on supplemental plat approved September 13, 1911 and is hereby approved

Charles L. Decker
Surveyor General

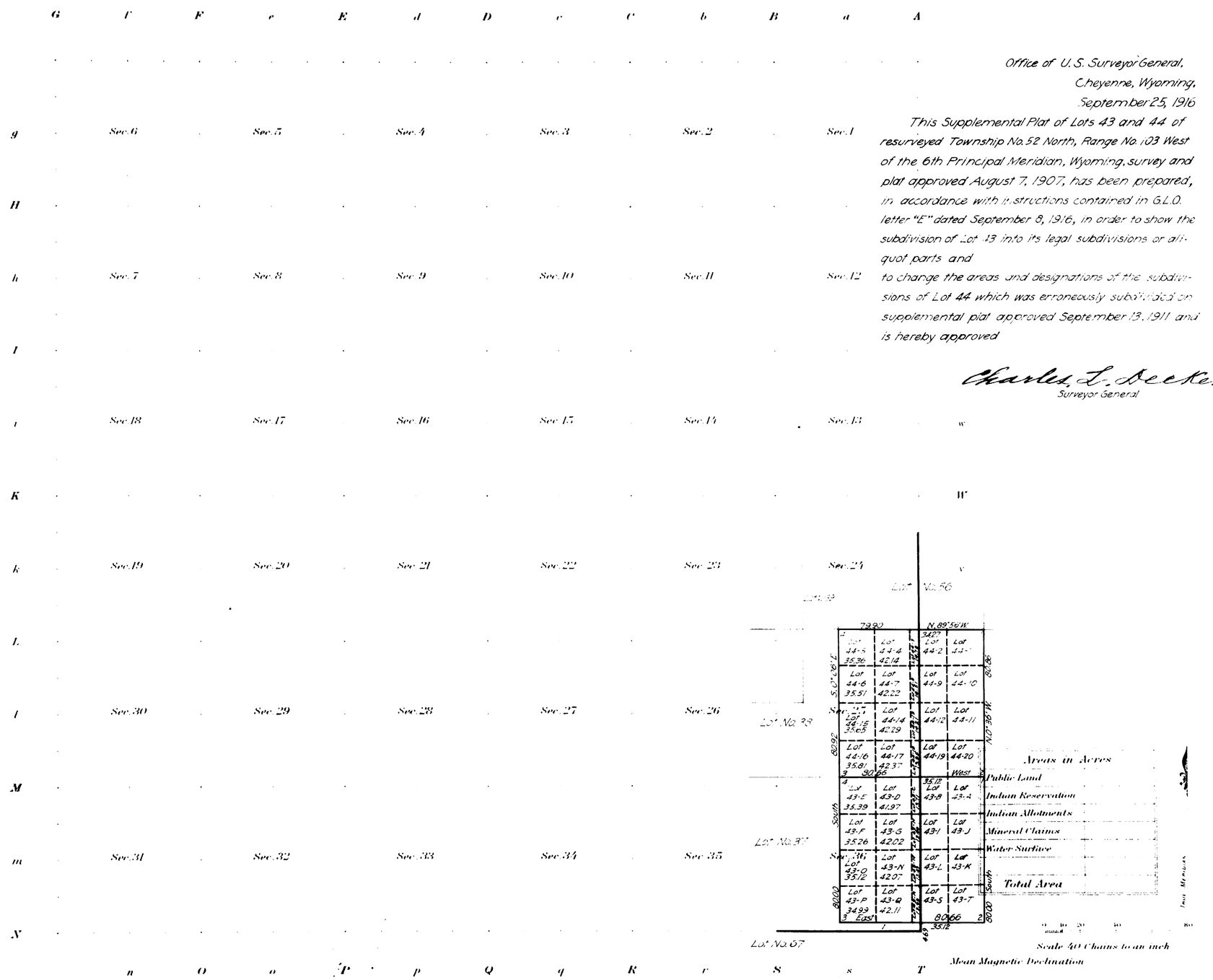

Surveys Designated	By Whom Surveyed	Contract No.	Contract Date	Amount of Surveys Mls.	chs.	lks.	When Surveyed Begun	Completed

The above map of Township No. Range No. of the Meridian is strictly conformable to the field notes of the survey thereof on file in this office, which have been examined and approved

U. S. Surveyor General's Office.

Surveyor General.

A.M.I. Copy

2101-H

52-103

3502

(4-675a)

ORIGINAL
Accepted October 10. 1922

Supplemental Plat No. 8 Resurvey of Township No. 52 North Range No. 103 West of the Sixth Principal Meridian, Wyoming

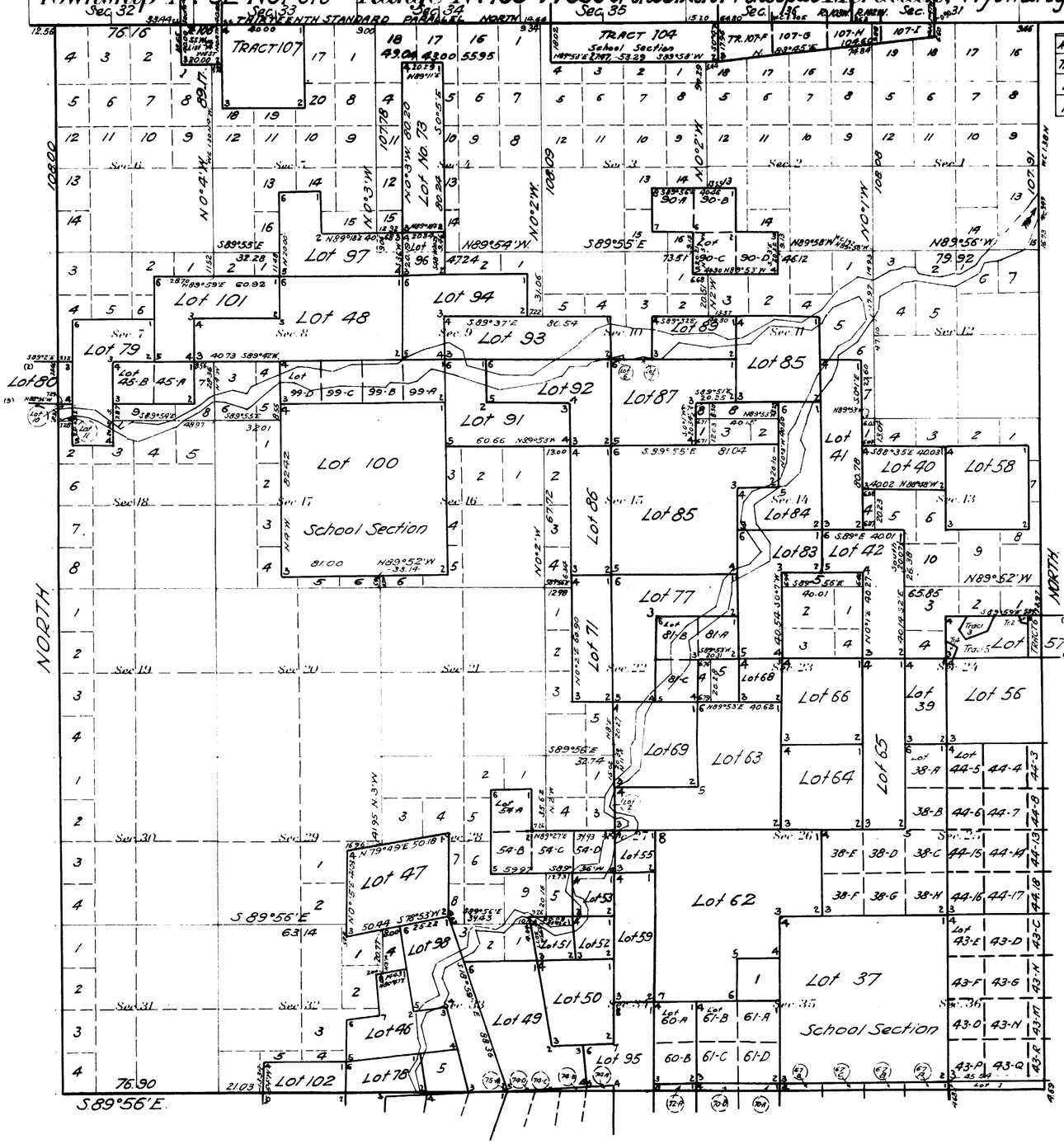

INDEX TO SEGREGATED TRACTS

Resurvey				Original Survey				
Tract No.	T.	R.	Sec.	Subdivision	Kind	ENTRY Title	Status in L.O.	Entryman
104	53	103	36	All	School	Grant		Wyoming
106	53	103	33	E½ SE¼	SS	List 14	Valid	Wyoming

This Supplemental Plat No. 8, Resurvey Township No. 52 North, Range No. 103 West, of the Sixth Principal Meridian, Wyoming, approved August 8, 1907, showing assemblage of the township, with designations taken from all current plats, is prepared in accordance with directions given in Commissioner's letter "E" dated April 13, 1922, for the purpose;

First; of correctly retabulating segregated Lots Nos. 104 and 106, shown on the plat of the township resurvey approved August 8, 1907; as Tracts Nos. 104 and 106, to agree with the field notes of the resurvey of T. 53 N., R. 103 W., approved November 21, 1913; and

Second; for the purpose of eliminating from the record segregated Lot No. 105, shown on the plat of T. 52 N., R. 103 W., approved August 8, 1907, thereby permitting the creation of fractional Lots 16, 17 and 18, in Section 4, shown hereon; and

Third; for the purpose of cancelling the division of segregated Lots Nos. 104 and 57, into sub-lots as shown on supplemental plat No. 2, T. 52 N., R. 103 W., approved September 13, 1911; and is hereby approved.

Office of U. S. Surveyor General,
Cheyenne, Wyoming, May 9, 1922.

Clyde W. Atherly
Surveyor General

Areas in Acres	
Public Land	
Indian Reservation	
Indian Allotments	
Mineral Claims	
Water Surface	
Total Area	

Scale 40 Chains to an inch

Mean Magnetic Declination

Surveys Designated	By Whom Surveyed	Group No.	Group Date	Amount of Surveys Mls.	chs.	lks.	When Surveyed Begun	Completed

The above map of Township No. Range No. of the Meridian is strictly conformable to the field notes of the survey thereof on file in this office, which have been examined and approved

U. S. Surveyor General's Office.

Surveyor General.

2101-I

Transmitted to Lander Wyo.
Nov. 25, 1922

52-103

7725

ORIGINAL

TOWNSHIP 52 NORTH, RANGE 103 WEST, OF THE SIXTH PRINCIPAL MERIDIAN, WYOMING.

SUPPLEMENTAL PLAT OF SECTION 22

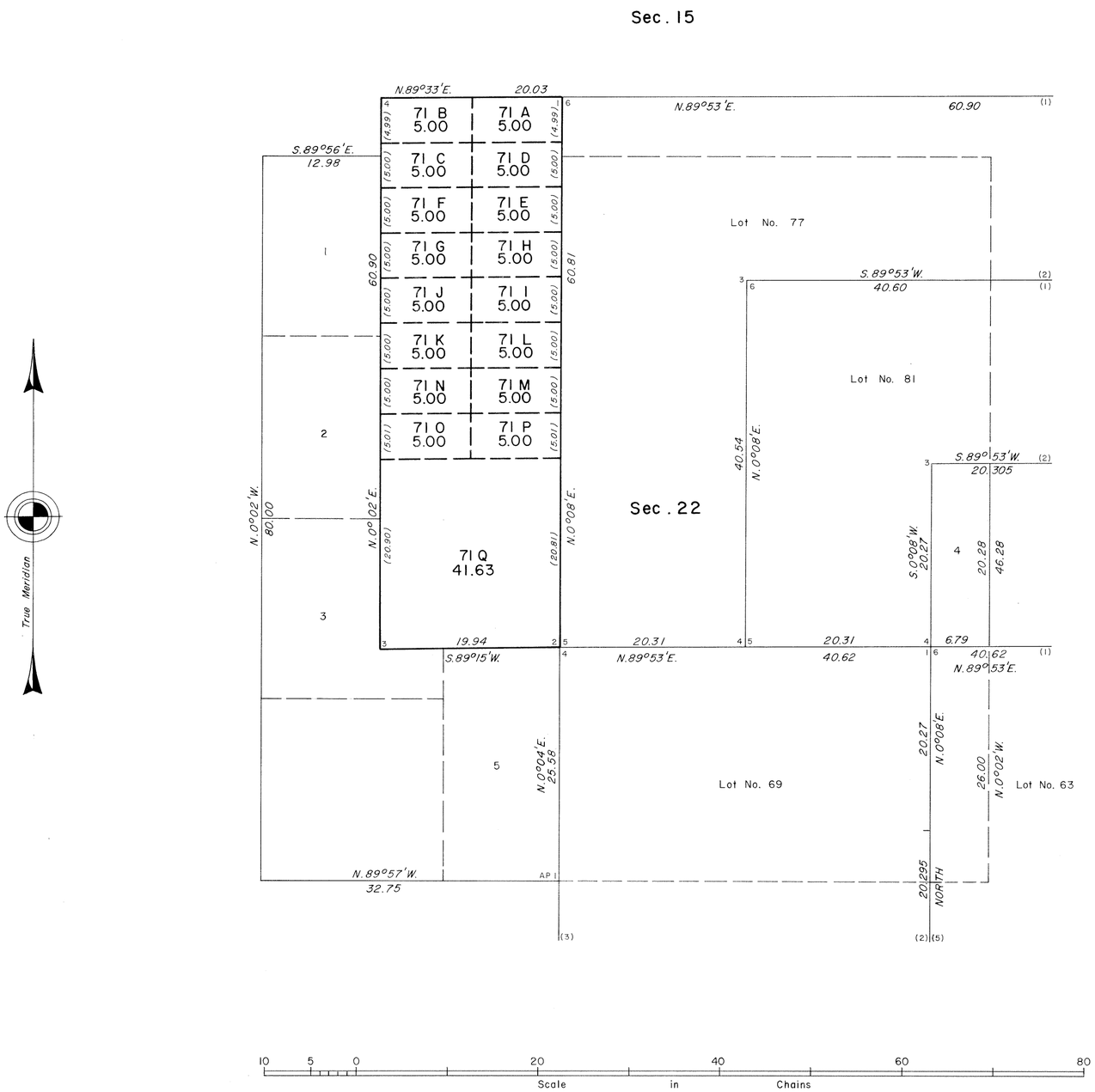

This plat showing a subdivision of original Lot No. 71, T. 52 N., R. 103 W., Sixth Principal Meridian, Wyoming, is based upon the plat approved August 8, 1907, and the plat accepted June 15, 1966.

UNITED STATES DEPARTMENT OF THE INTERIOR
BUREAU OF LAND MANAGEMENT

Cheyenne, Wyoming September 13, 1985

This plat, showing amended lottings, is based upon the official records and, having been correctly prepared in accordance with the regulations of this Bureau, is hereby accepted.

For the Director

Richard L. Oakes

Chief Cadastral Surveyor for Wyoming

W.H.B.

2101 K

7082

TOWNSHIP 52 NORTH, RANGE 103 WEST OF THE SIXTH PRINCIPAL MERIDIAN, WYOMING

SURVEY OF A PORTION OF BUFFALO BILL RESERVOIR BOUNDARY

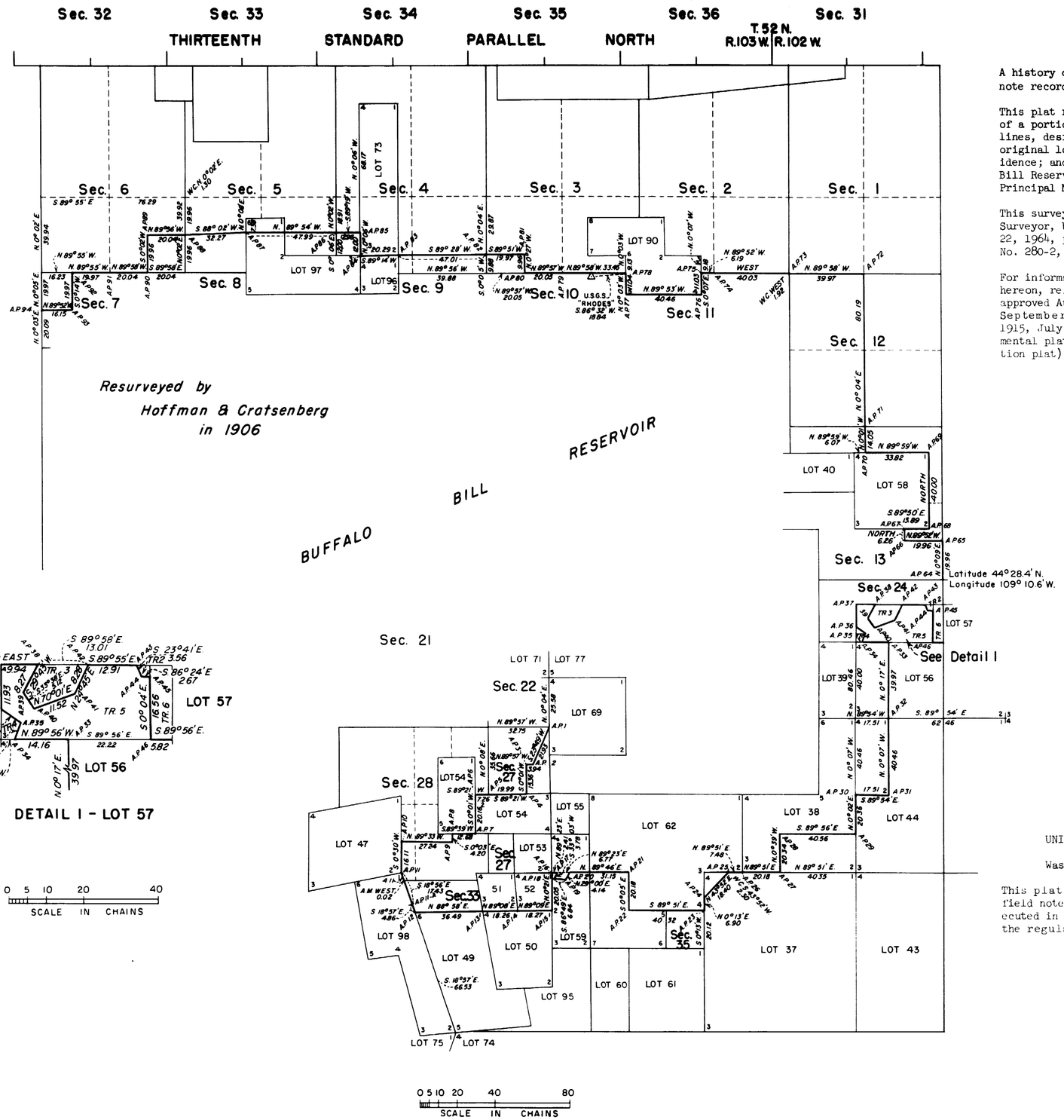

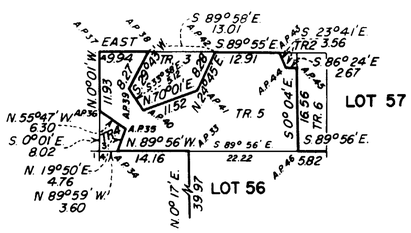

DETAIL I - LOT 57

0 5 10 20 40
SCALE IN CHAINS

0 5 10 20 40 80
SCALE IN CHAINS

A history of previous surveys is contained in the field note record.

This plat represents a retracement and reestablishment of a portion of the west boundary and subdivisional lines, designed to restore the corners in their true original locations according to the best available evidence; and, the survey of that portion of the Buffalo Bill Reservoir Boundary in T. 52 N., R. 103 W., Sixth Principal Meridian, Wyoming.

This survey was executed by Richard L. Oakes, Cadastral Surveyor, beginning April 20, 1964, and completed July 22, 1964, pursuant to Special Instructions for Group No. 280-2, Wyoming, dated February 28, 1964.

For information concerning lottings and areas not shown hereon, reference should be made to the resurvey plat approved August 8, 1907, supplemental plats approved September 13, 1911, November 21, 1913, December 9, 1915, July 11, 1916, September 25, 1916, and supplemental plats accepted May 18, 1911 (Bureau of Reclamation plat), and October 10, 1922.

UNITED STATES DEPARTMENT OF THE INTERIOR
BUREAU OF LAND MANAGEMENT
Washington, D. C. June 15, 1966

This plat is strictly conformable to the approved field notes, and the survey, having been correctly executed in accordance with the requirements of law and the regulations of this Bureau, is hereby accepted.

For the Director

Chief, Division of Engineering

M.L.L.

2101-H

52-102

37

Index E

4852

RESURVEY
TOWNSHIP EXTERIORS

Scale 1 inch = 160 Chains.



This Plat
of the Resurvey of
the Twelfth and Thirteenth Standard Parallels North through Ranges 102 and 103 West, the West boundaries of Tps 49, 50, 51 and 52, Ranges 102 and 103 West and the North boundaries of Tps 49, 50 and 51 North through Ranges 102 and 103 West of the Sixth Principal Meridian, Wyoming, is strictly conformable to the field notes of the resurvey thereof by

Walter E. Hoffman and Frank E Cratsenberg U.S.D.S., under their Contract No. 305, dated May 27, 1905, which have been examined, approved and filed in this office.

U.S. Surv. Gen'l's Office
Cheyenne, Wyoming
August 8, 1907

Alphen P. Hanson
U.S. Surv. Gen'l.

Table of Mileage

Surveys Designated	Mi's	Amount Ch's	Lk's	When Surveyed
Standard lines resurveyed	24	00	00	July 30, 1905 - June 6, 1906.
Township " "	84	45	17	Aug. 3, 1905 - June 12, 1906
Connections	8	37	10	" " " " " "

2904

Resurvey accepted by the Assistant Commissioner on the letter "S" Nov 13, 1907.

(26)

3536

59

EXTERIOR LINES.

Magnetic Variation East. Scale 3 miles to 1 inch.



T. 52 N.

T. 51 N.

T. 50 N.

T. 49 N.

R. 103 W. R. 102 W. R. 101 W.

Surveys Designated	By Whom Surveyed	Date of Contract	Amount of Surveys Mi.	Ch.	Lk.	When Surveyed.
Exterior lines	H. J. Bunham	July 11th 1882	101	64	51	July 3-19 1883
Connections	" "	" "		38	51	" " "

I hereby certify that the above diagram of the Exterior lines of Tps 51 & 52, North, Rg 101 W., and Tps 49, 50, 51 & 52 N. Rgs 102 & 103 W. of the 6th P.M. Wyo. Ter. is strictly conformable to the field notes of the survey thereof on file in this Office, which have been examined and approved.

Surveyor General's Office
Cheyenne Wyoming
March 13th 1884

Edw. C. David Sur. Genl.

2106