7989 **Click Here for Field Notes**

ORIGINAL

TOWNSHIP 52 NORTH, RANGE 105 WEST, OF THE SIXTH PRINCIPAL MERIDIAN, WYOMING.

DEPENDENT RESURVEY AND SURVEY

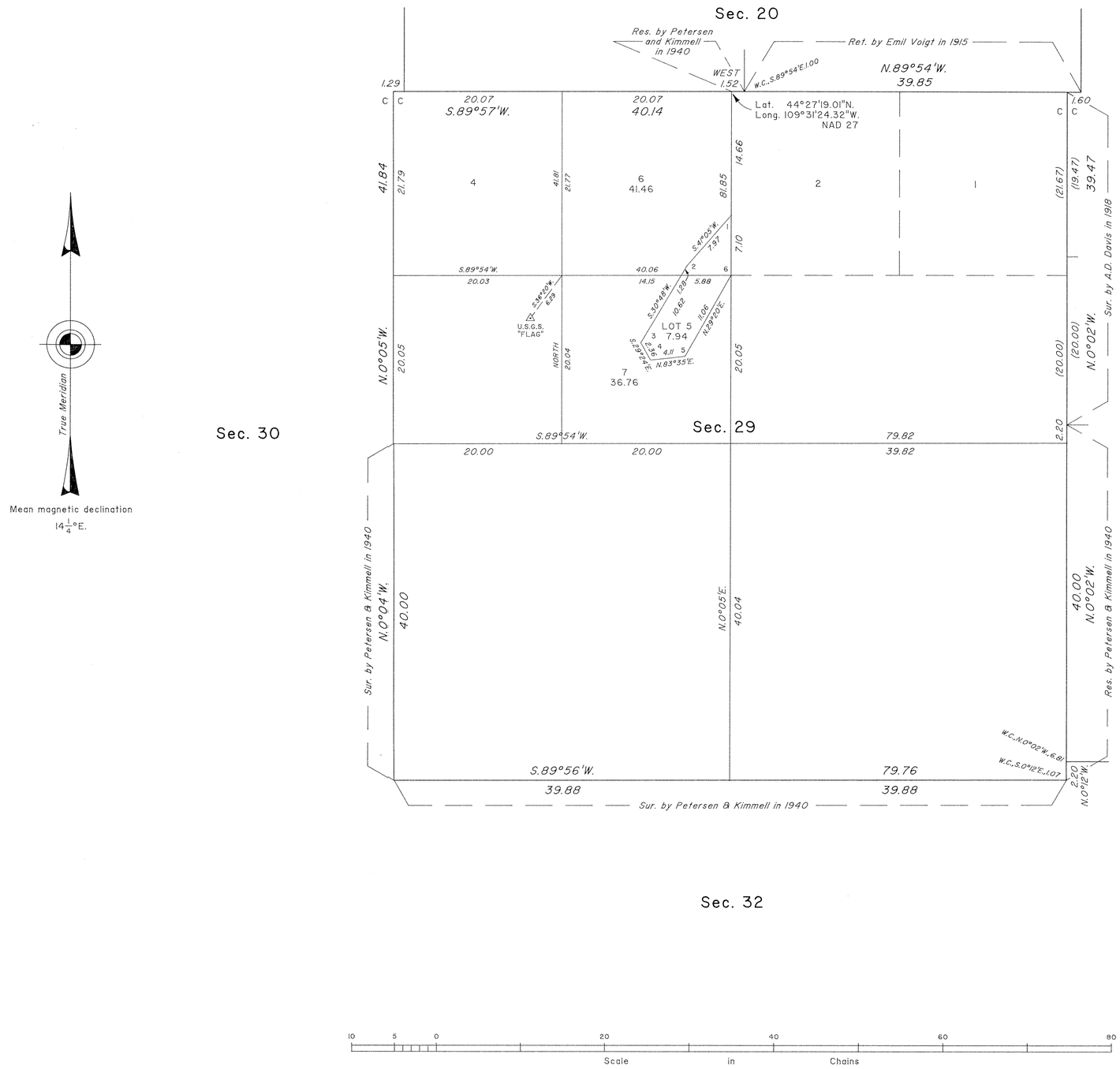

A history of surveys is contained in the field notes.

This plat represents the dependent resurvey of a portion of the subdivisional lines designed to restore the corners in their true original locations according to the best available evidence, the subdivision of section 29 and the metes and bounds survey of Lot 5, Section 29, T. 52 N., R. 105 W., Sixth Principal Meridian, Wyoming.

Except as indicated hereon, the lottings and areas are as shown on the plat approved December 19, 1944, accepted May 16, 1945.

Survey executed by James D. Claflin, Cadastral Surveyor, beginning September 19, 1991, and completed September 22, 1991, pursuant to Special Instructions dated August 6, 1991, for Group No. 550, Wyoming.

UNITED STATES DEPARTMENT OF THE INTERIOR
BUREAU OF LAND MANAGEMENT

Cheyenne, Wyoming March 2, 1994

This plat is strictly conformable to the approved field notes, and the survey, having been correctly executed in accordance with the requirements of law and the regulations of this Bureau, is hereby accepted.

For the Director

John P. Lee

Chief Cadastral Surveyor for Wyoming

W.H.B.

2892 D

OFFICIALLY FILED: April 11, 1994

Accs. 6357

ORIGINAL

TOWNSHIP Nº52 NORTH, RANGE Nº105 WEST OF THE SIXTH PRINCIPAL MERIDIAN, WYOMING

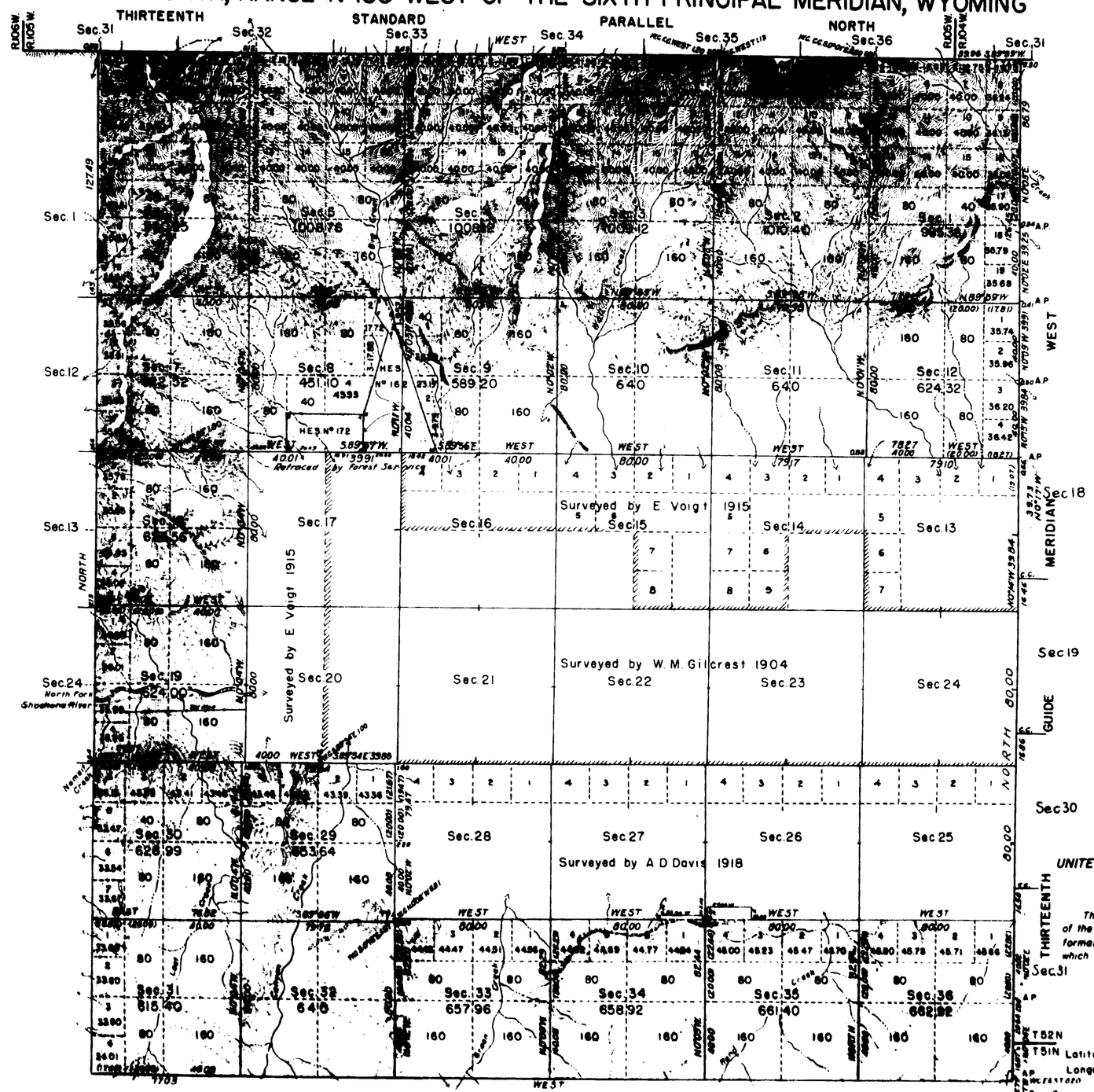

Scale: 1 Inch = 40 Chains

Area of Tract Segregations	239.70 Acres
Area exclusive of Tract Segregations	15,993.96 Acres
Total area surveyed	16,233.66 Acres

LINES DESIGNATED	BY WHOM SURVEYED	GROUP No	DATE OF SPECIAL INSTRUCTIONS	WHEN SURVEYED BEGUN	WHEN SURVEYED COMPLETED
N W & E Exteriors	Petersen & Kimmell	176	December 22, 1939	June 6, 1940	August 6, 1940
Subdivisional	" "	"	"	"	"
S Exterior	R W Moor	173	March 10, 1939	Aug. 16 1939	Sept. 23, 1939

UNITED STATES DEPARTMENT OF THE INTERIOR
GENERAL LAND OFFICE

Denver, Colorado, Dec. 19, 1944

This plat of Township No 52 North, Range No 105 West, of the Sixth Principal Meridian, Wyoming, is strictly conformable to the field notes of the survey thereof which have been examined and approved

Supervisor of Surveys

Washington, D.C., MAY 16, 1945

The survey represented by this plat having been correctly executed in accordance with the requirements of law and the regulations of this office, is hereby accepted

Joel David Wolfsohn

Assistant Commissioner

2892-C

52-105

35

51

4837

(4-6759)

Fractional Township No. 52 North, Range No. 105 West of the 6th Principal Meridian

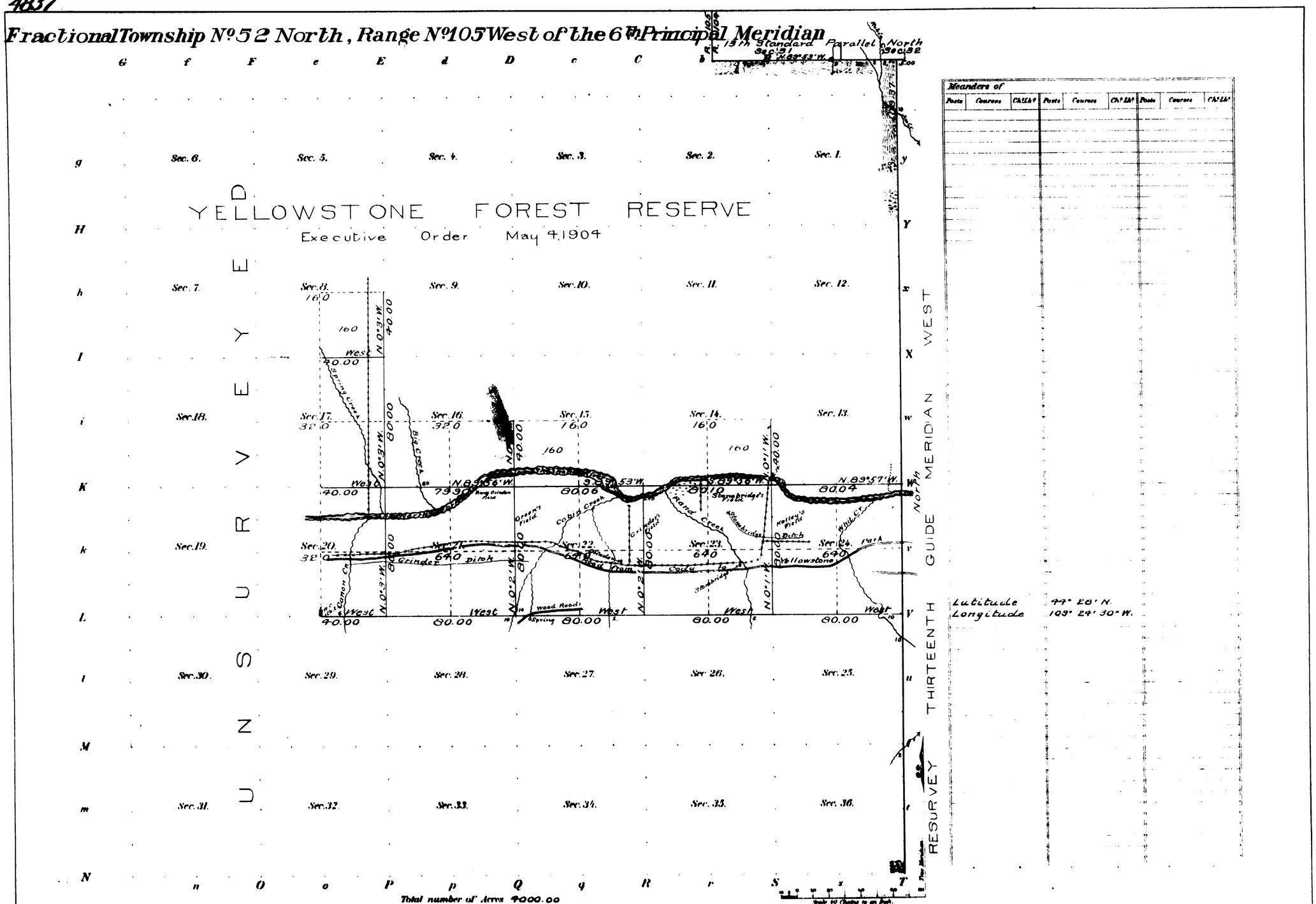

Survey Designated	By Whom Surveyed	Date of Contract	Amount of Surveys M	Ch.	Lk.	When Surveyed
Resurvey East Township line	William M. Gilcrest	No. 292, June 23, 1903	6	29	37	June 11-12, 1904
Subdivisions	" " "	" " "	16	00	10	" 14 23 "
North Boundary	W. H. Proctor	211, July 22, 1882	1	40	00	August 25, 1883

The above Map of Fractional Township No. 52 North of Range No. 105 West of the 6th Principal Meridian, Wyoming, is strictly conformable to the field notes of the survey thereof on file in this Office which have been examined and approved.

Surveyor General's Office
Cheyenne, Wyo. March 23, 1905

Surv. Genl.

2892

Triplicate plat forwarded Apr. 10, 1905
Survey accepted by the Hon. Commissioner
in his letter "E", dated Apr. 3, 1905.

52-105

4838

(4-675a)

Fractional Township No 52 North, Range No 105 West of the Sixth Principal Meridian, Wyoming

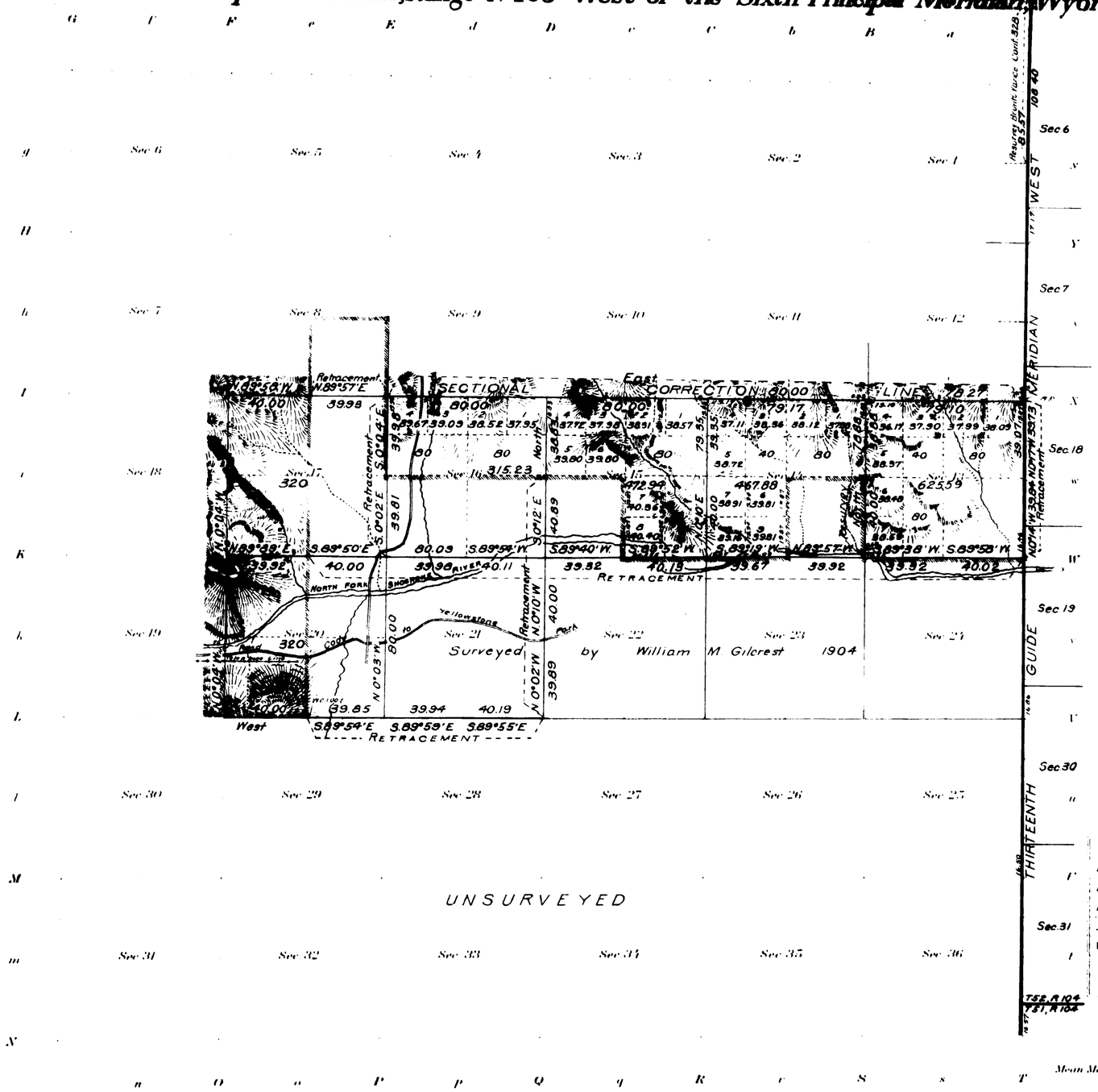

Areas in Acres	
Public Land	2521.64
Indian Reservation	
Indian Allotments	
Mineral Claims	
Water Surface	
Total Area	

Scale 40 Chains to an inch

Mean Magnetic Declination 18° E
Longitude 109°24'30" W.
Latitude 44° 26' N.

Surveys Designated	By Whom Surveyed	Group No.	Group Date	Amount of Surveys Mls	chs	lks	When Surveyed Begun	Completed
Subdivisions	Emil Voigt	32	July 15, 1915	9	35	25	Oct. 12, 1915	Oct. 19, 1915
Connections	" "	"	" " "		1	49	Oct. 18, 1915	Oct. 18, 1915
Retracement	" "	"	" " "	3	73	95	Oct. 13, 1915	Oct. 19, 1915
Subdivisions	" "	"	" " "		79	57	Oct. 16, 1915	Oct. 16, 1915
Retracement								
13th Guide Meridian West Resurvey	William M. Gilcrest	Cont. 292	June 23 1903	5	40	00	June 11, 1904	June 12, 1904
Resurvey		Group						
Subdivision	Emil Voigt	32	July 15, 1915		40	00	Oct. 13, 1915	Oct. 13, 1915

The above map of Fractional Township No 52 North Range No 105 West of the Sixth Principal Meridian Wyoming is strictly conformable to the field notes of the survey thereof on file in this office, which have been examined and approved

U. S. Surveyor General's Office
Cheyenne, Wyoming March 29, 1916

Charles L. Decker
Surveyor General

2892A

52-105

Accepted by Comm. July 18, 1916
Chas. to Lauder Aug 21, 1916.

5313

ORIGINAL

Survey accepted July 31, 1919
G.L.O.

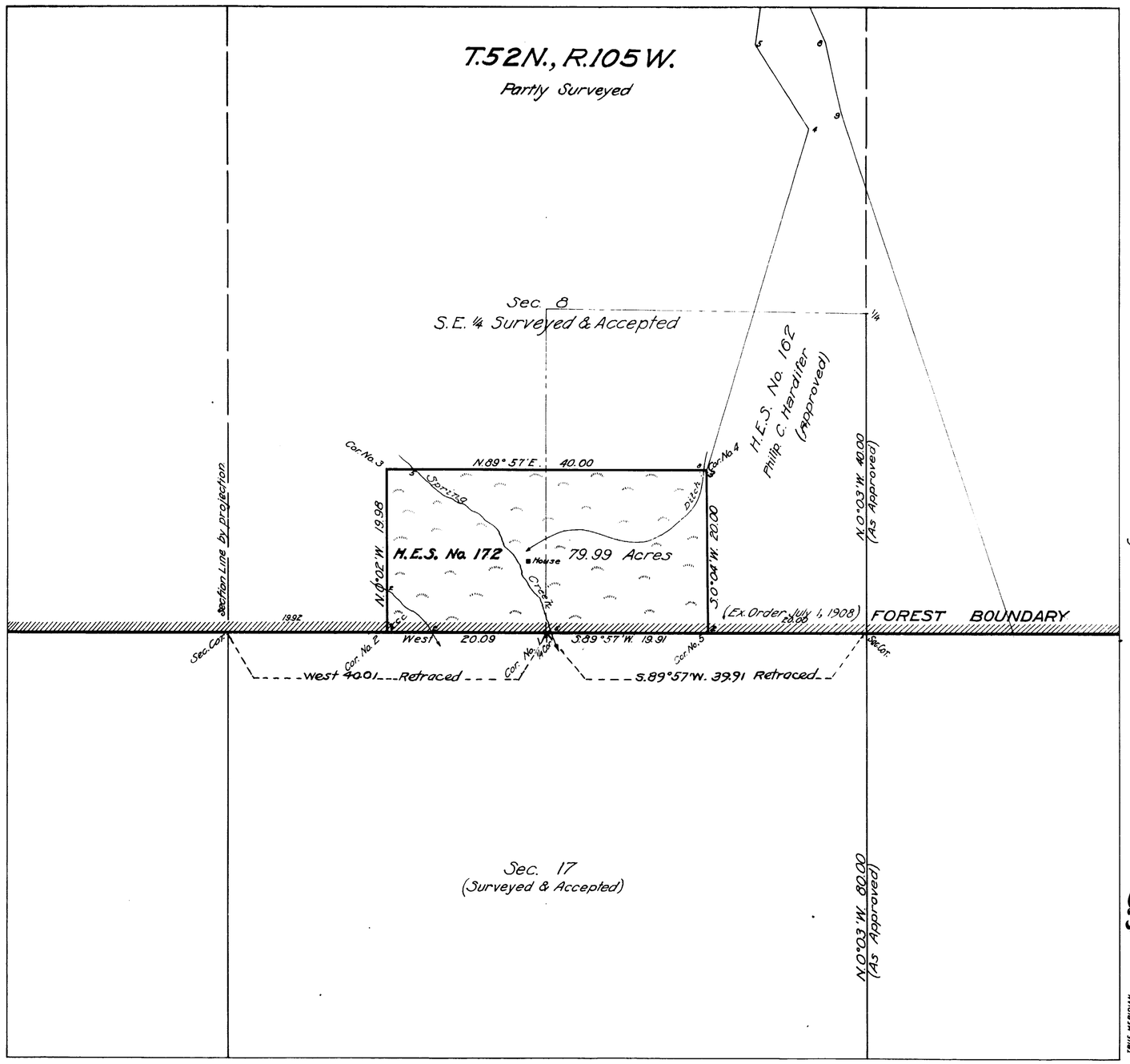

Plat of

HOMESTEAD ENTRY SURVEY

No. 172

in the

SHOSHONE NATIONAL FOREST

in

Section 8 (SE 1/4 surveyed) T.52N., R.105W.

of the

SIXTH PRINCIPAL MERIDIAN

WYOMING

This plat of Homestead Entry Survey No. 172 State of Wyoming is strictly conformable to the field notes thereof on file in this office, which have been examined and approved.

U.S. Surveyor General's Office
Cheyenne, Wyoming
September 10, 1918

Charles L. Decker
U.S. Surveyor General

SCALE 10 chains to 1 inch

Surveys Designated	By whom Surveyed	Inst., Cont., Group No.	Inst., Cont., Group Date	When Surveyed Begun	When Surveyed Completed	Date of Approval
H.E.S. No. 172	S.A. Wallace Sur. Draftsman	172	Jan. 20, 1917	June 1, 1917	June 2, 1917	Sept. 10, 1918
H.E.S. No. 162	S.A. Wallace Sur. Draftsman	162	Dec. 18 1916	May 30, 1917	May 31, 1917	Aug. 17, 1918
Subdivisions	Wm. M. Gilcrest	292	June 23, 1903	June 14, 1904	June 23, 1904	March 23, 1905
Subdivisions	Emil Voigt	32	July 15, 1915	Oct. 12, 1915	Oct. 18, 1915	March 29, 1916

HFH

Areas in Acres		
H.E. Survey No.	172	Conflicts
In Section		
In Section		
In Section		
In Section		
Total	79.99	

Act of June 11, 1906 Act of Aug. 11, 1916

List No. 2-2153 Dated Jan 4, 1916

Latitude 44°29'N
Longitude 109°32'W.
Mean Mag. Decl. 18°41'E.

Observations at Corner No. 1

.172

08103
5/4/22
861728
C. S. NO.

Trans to Lander
Apr. 16, 1920

6304

Survey accepted July 31, 1919
G.L.O.

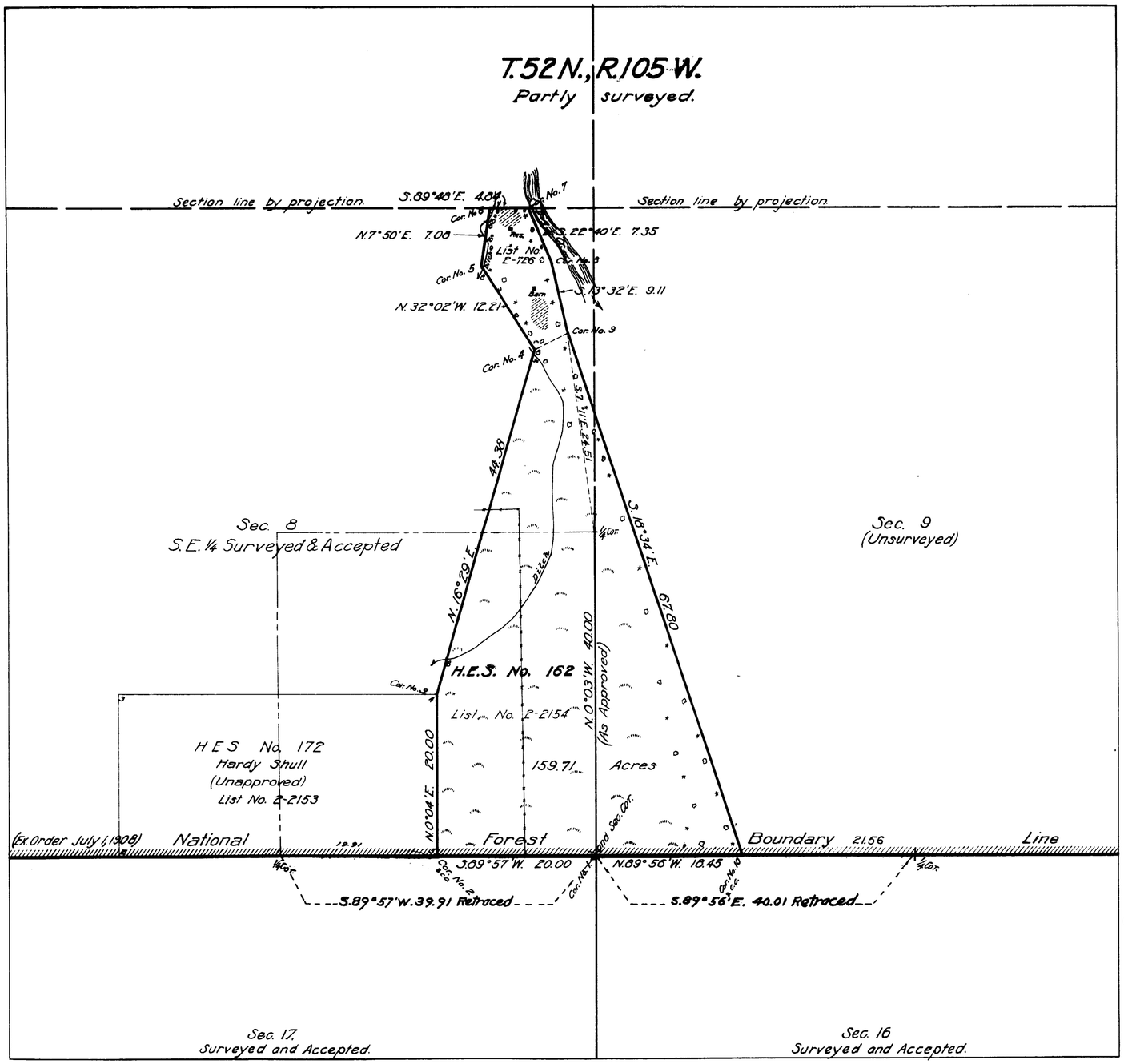

Plat of

HOMESTEAD ENTRY SURVEY

No. 162
(Embraces cancelled H.E.S. No. 87)
in the

SHOSHONE NATIONAL FOREST

in

Section 8, S.E. 1/4 surveyed T.52 N., R.105 W.
Section 9, unsurveyed T.52 N., R.105 W.

of the

SIXTH PRINCIPAL MERIDIAN

WYOMING

This plat of Homestead Entry Survey No. 162 State of Wyoming is strictly conformable to the field notes thereof on file in this office, which have been examined and approved.

U.S. Surveyor General's Office
Cheyenne, Wyoming.
August 17, 1918

Charles L. Decker
U.S. Surveyor General

SCALE 10 chains to 1 inch

Surveys Designated	By whom Surveyed	Inst. Cont. Group		When Surveyed		Date of Approval
		No.	Date	Begun	Completed	
H.E.S. No. 162	S.A. Wallace Sur. Draftsman	162	Dec. 18, 1916	May 30, 1917	May 31, 1917	August 17, 1918
H.E.S. No. 172	S.A. Wallace Sur. Draftsman	172	Jan. 20, 1917	June 1 1917	June 2, 1917	
Subdivisions	Wm. M. Gilcrest	292	June 23, 1903	June 14 1904	June 23, 1904	March 23, 1905

X.F.X.

Areas in Acres		
H.E. Survey No.	162	Conflicts
In Section		
In Section		
In Section		
In Section		
Total	159.71	

Act of June 11, 1906 Act of Aug. 11, 1916

List No. 2-726 Dated Aug. 25, 1910
List No. 2-2154 Dated Jan. 4, 1916
Latitude 44°29'N.
Longitude 109°31'W
Mean Mag. Decl. 18°41'E.
Observations at Corner No. 1

162.

Trans. to Lander
Jan. 12, ~~1919~~ 1920

5246

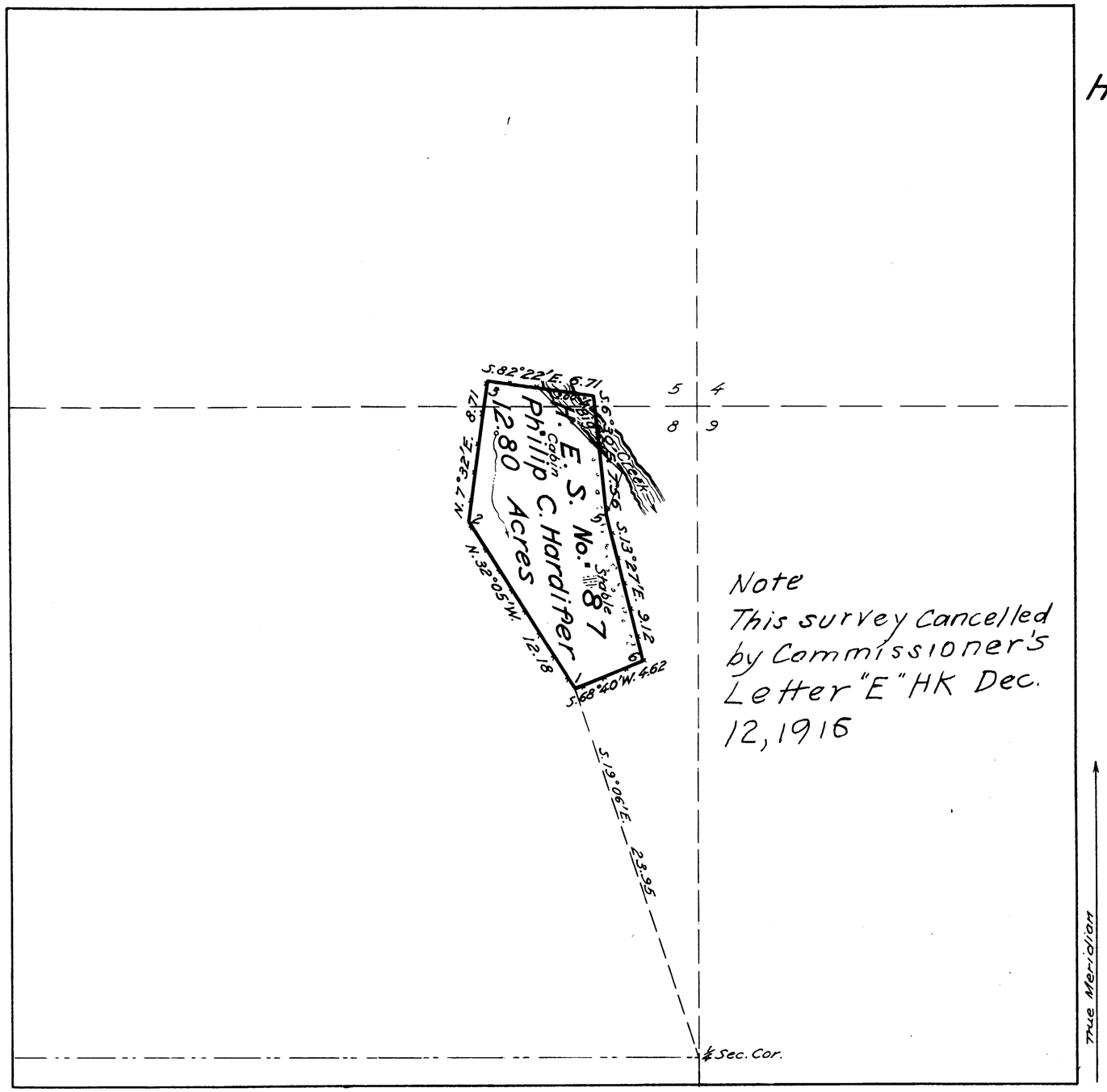

Note
This survey cancelled by Commissioner's Letter "E" HK Dec. 12, 1916

PLAT OF

HOMESTEAD ENTRY SURVEY No. 87,

in the

SHOSHONE NATIONAL FOREST,

in

Section 5, unsurveyed, T.52N., R.105W.,
Section 8, unsurveyed. T.52N., R.105W.,

of the

Sixth Principal Meridian,

Wyoming.

This plat of Homestead Entry Survey No. 87, situated in Section 5, unsurveyed, in Township 52 North of Range 105 West, and in Section 8, unsurveyed, in Township 52 North of Range 105 West, and in Section ——— surveyed, in Township ——— of Range ——— and in Section ——— surveyed, in Township ——— of Range ——— of the ——— Sixth Principal Meridian is strictly conformable to the field notes of the Survey thereof, on file in this office, which have been examined and approved.

Office of U.S. Surveyor General.

Cheyenne Wyoming.

September 9, 1915 Charles L. Decker

U.S. Surveyor General,

Wyoming.

Scale
5 Chains equal 1 inch

Initials

Surveys Designated	By Whom Surveyed	Instructions or Contract No	Instructions or Contract Date	When Surveyed Begun	When Surveyed Completed	Date of Approval
H.E. Survey No. 87	J. P. Davis Surveyor Forest Service		May 22, 1914.	Sept. 16	18, 1914	

Areas			
H. E. Survey No. 87		Conflicts	
In Section ———			
In Section ———			
In Section ———			
In Section ———			
Total	12.80		

List No. 2-726, Date Aug. 25, 1910.
Act of June 11, 1906; Act of June 30, 1914.

Latitude 44°30' N.
Longitude 109°29' W. } At Cor. No. 1.
Mean Mag. Decl. 18°25' E.

FORM 85-A

ENT. NO -------- NOTES
PAT. NO. -------- V. --------
C. S. NO. -------- P. --------

87

Accepted by Comm'r. Jan. 14, 1916

2450

RESURVEY

TOWNSHIP EXTERIORS

SCALE: 160 CHAINS TO 1 INCH

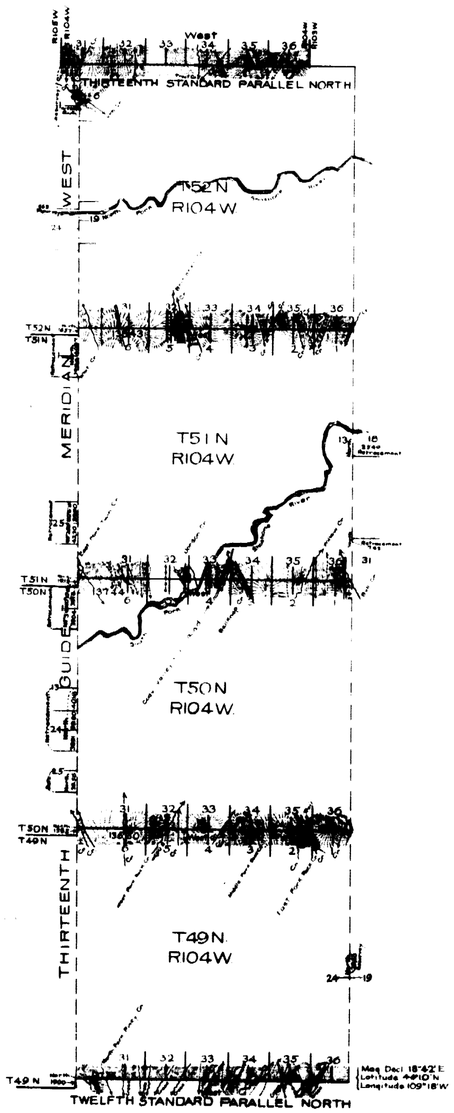

This plat of the Resurvey
of
The 12th and 13th Standard Parallels North, through R 104 W,
parts of the 13th Guide Meridian West through T 52 N,
North Boundaries of Tps 49, 50, 51 N, R 104 W, part of the East Boundary T 49 N, R 104 W, and
of the
Retracement of
parts of the East Boundary of T 51 N R 104 W and of the 13th Guide Meridian West through Tps 50 and 51 N R 104 W
of the
Sixth Principal Meridian, Wyoming
is strictly conformable to the field notes of the resurvey thereof by
Brunt & Vance, USDS
under their Contract No 328
dated September 5, 1907,
which have been examined approved and filed in this office
U S Surv Genl's Office,
Cheyenne, Wyoming,
February 8, 1911

A. Johnson
Surveyor General

Surveys Designated	Amount Mls	Chs	Lks	When Surveyed
Retracement Stand'd Tp Lines	5	32	49	June 29, 1908, July 27, 1908
Standard Lines	13	69	62	June 16, 1908, July 15, 1908
Township Lines	20	41	92	June 1, 1908, June 24, 1908
Connections	4	00	84	June 5, 1908, July 19, 1908

30

(24)

Index 4 of 5

3026

96

13th Guide Meridian West.

In Townships 49, 50, 51, & 52 N; betw. Rgs. 104 & 105 W. 6th P. M. W. Ter.

Magn. Var. East; Scale 40 chs to 1 inch



Surveys Design	By whom surv.	Date of Contr.	Amt. of surv.	When surveyed
13th Guide M. W.	W. H. Proctor	July 22, 1882	24	Aug 21-24, 1883

I hereby certify, that the above diagram of the 13th Guide Mer. W. in Townships 49, 50, 51 & 52 N, betw. Ranges 104 & 105 W. 6th P. M. W. Ter. is strictly conformable to the field notes of the survey thereof on file in this Office, which have been examined and approved.

Surveyor General's Office,
Cheyenne, Wyoming
Jany 31st 1884.

Edw. C. David
Sur. Genl.

1937

4839

(4-675a)

ORIGINAL
Accepted April 30, 1920

Township No. 52 North Range No. 105 West of the Sixth Principal Meridian, Wyoming

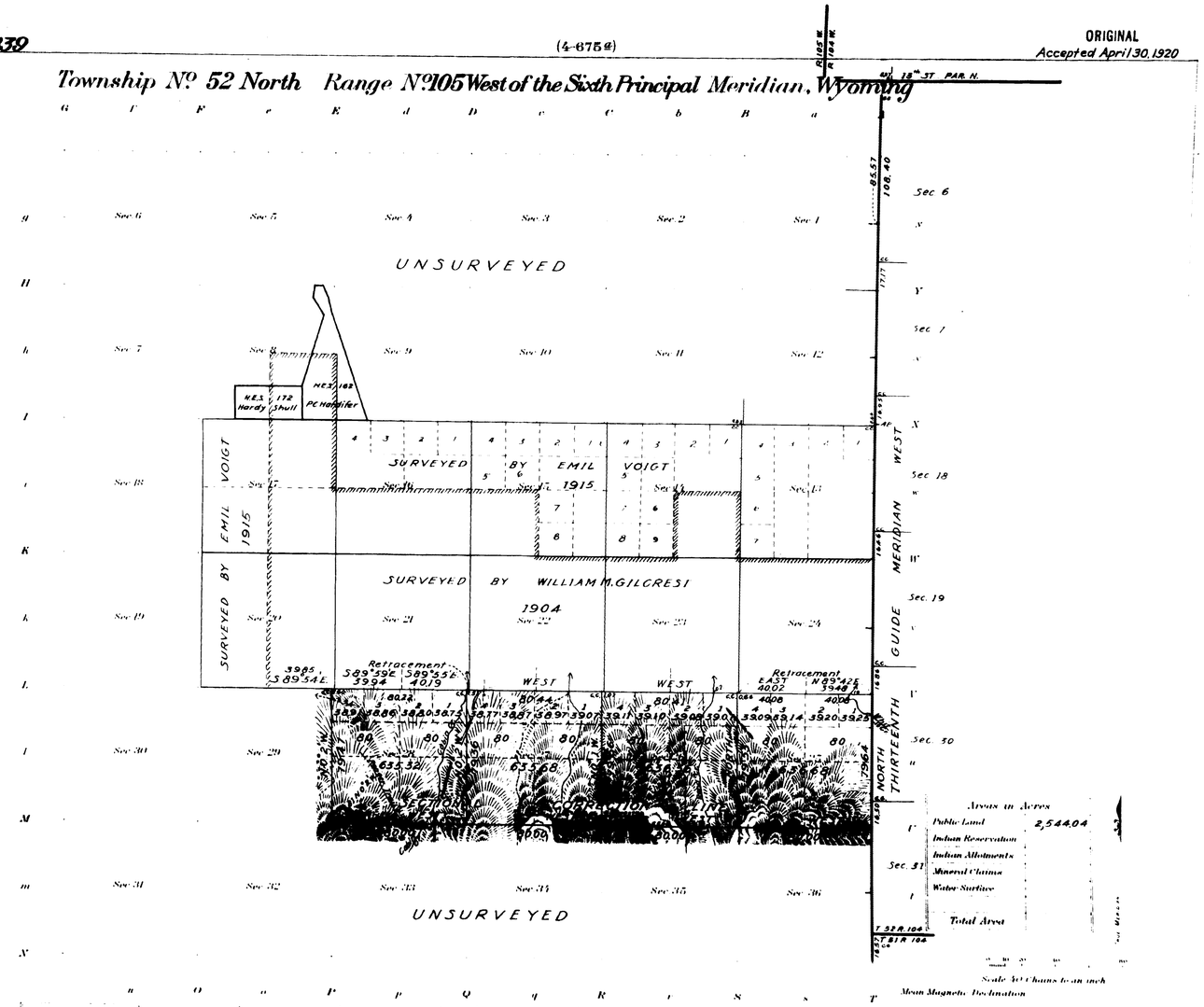

Areas in Acres	
Public Land	2,544.04
Indian Reservation	
Indian Allotments	
Mineral Claims	
Water Surface	
Total Area	

Scale 1/4 Chains to an inch

Mean Magnetic Declination

Surveys Designated	By Whom Surveyed	Group No.	Group Date	Amount of Surveys Mls	chs	lks	When Surveyed Begun	Completed
Subdivisions	A. D. Davis	48	Jan. 26, 1918	7	77	92	Sept 9, 1918	Sept 18, 1918
" Ret.	" " "	"	" " "		79	50	" 18 "	" " "
Connections	" " "	"	" " "		4	84	" 9 "	" " "
13th Guide Mer. W	William M. Gilcrest	252	June 29, 1903	1	00	00	June 11, 1904	June 12, 1904
Subdivisions	" " "	"	" " "	4	01	60	" 14, "	" 23 "
Subdivisions Ret	Emil Voigt	Group 32	July 15, 1915	1	01	73	Oct. 13, 1915	Oct 13, 1915

The above map of Township No. 52 North Range No. 105 West of the Sixth Principal Meridian Wyoming is strictly conformable to the field notes of the survey thereof on file in this office, which have been examined and approved.

U.S. Surveyor General's Office
Cheyenne, Wyoming November 12, 1919

Surveyor General

2892-B

52-105