(214)

2720

TOWNSHIP Nº 52 NORTH, RANGE Nº 98 WEST of the 6TH Principal MERIDIAN.

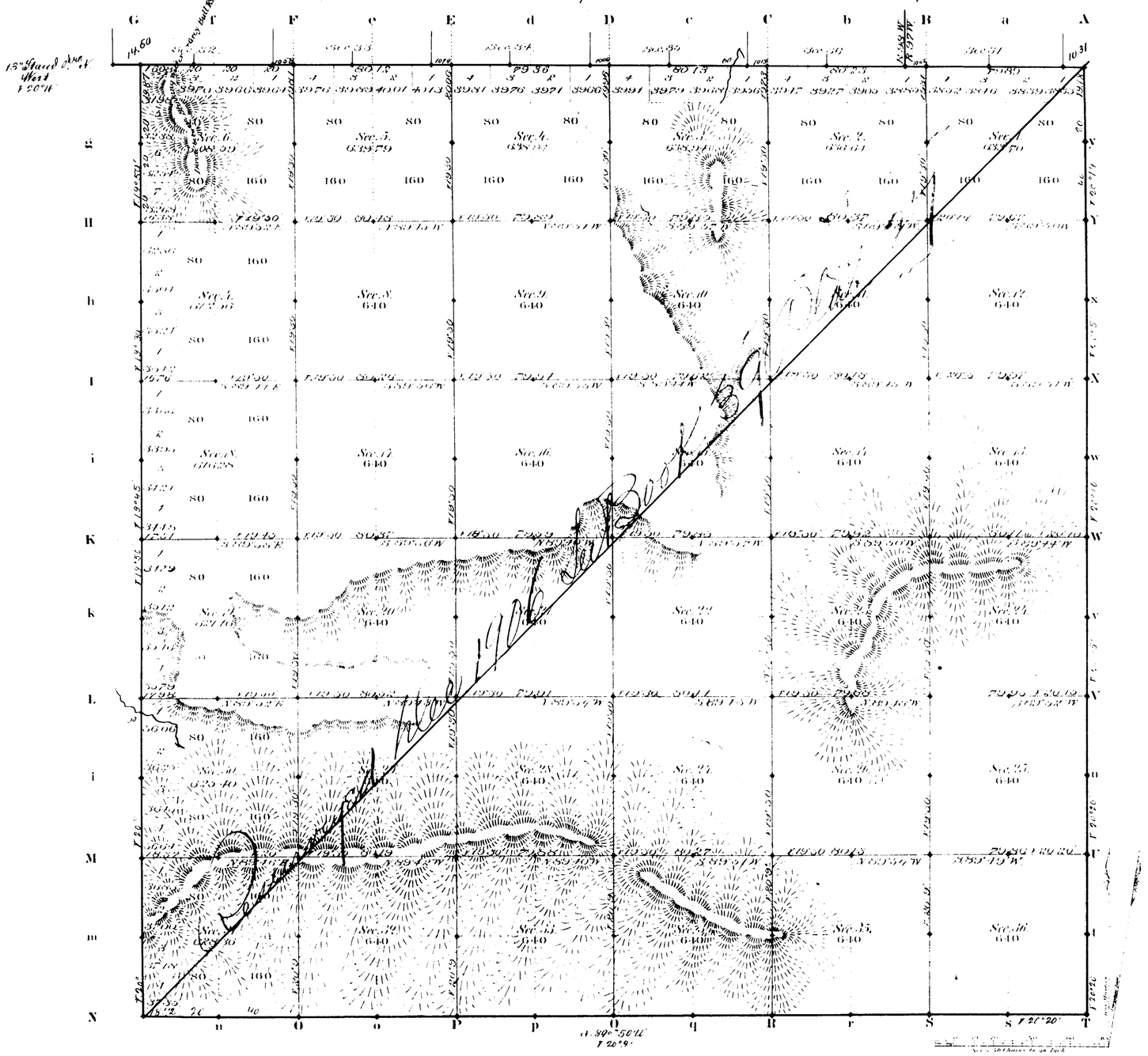

Total number of Acres 22900.36

Surveys Designated	By Whom Surveyed	Date of Contract	Amount of Surveys M.	Ch.	Lks.	When Surveyed	Magnetic Declination
Exterior Township lines	R. H. Woods	July 6, 1882	17	77	77	March 19, 24, 26, 1883.	20° 5' East
Subdivisions	"	"	59	66	60	March 27 April 2, 1883	19° 35' "
Connections	"	"		51	95	"	"
13th Stand. Par. N.	"	"	5	75	81	March 19, 1882.	

The above Map of Township No. 52 North Range No. 98 West of the Sixth Principal Meridian Wyoming Territory is strictly conformable to the field notes of the survey thereof on file in this office, which have been examined and approved

Surveyor Generals Office
Cheyenne Wyoming
December 5th 1883

Edwin C. Davis
Chief Clerk

A. Gast & Co. St. Louis Mo.

1839

52 98

39

2721

(4-675a)

27

Resurvey Township No. 52 North, Range No. 98 West of the Sixth Principal Meridian, Wyoming

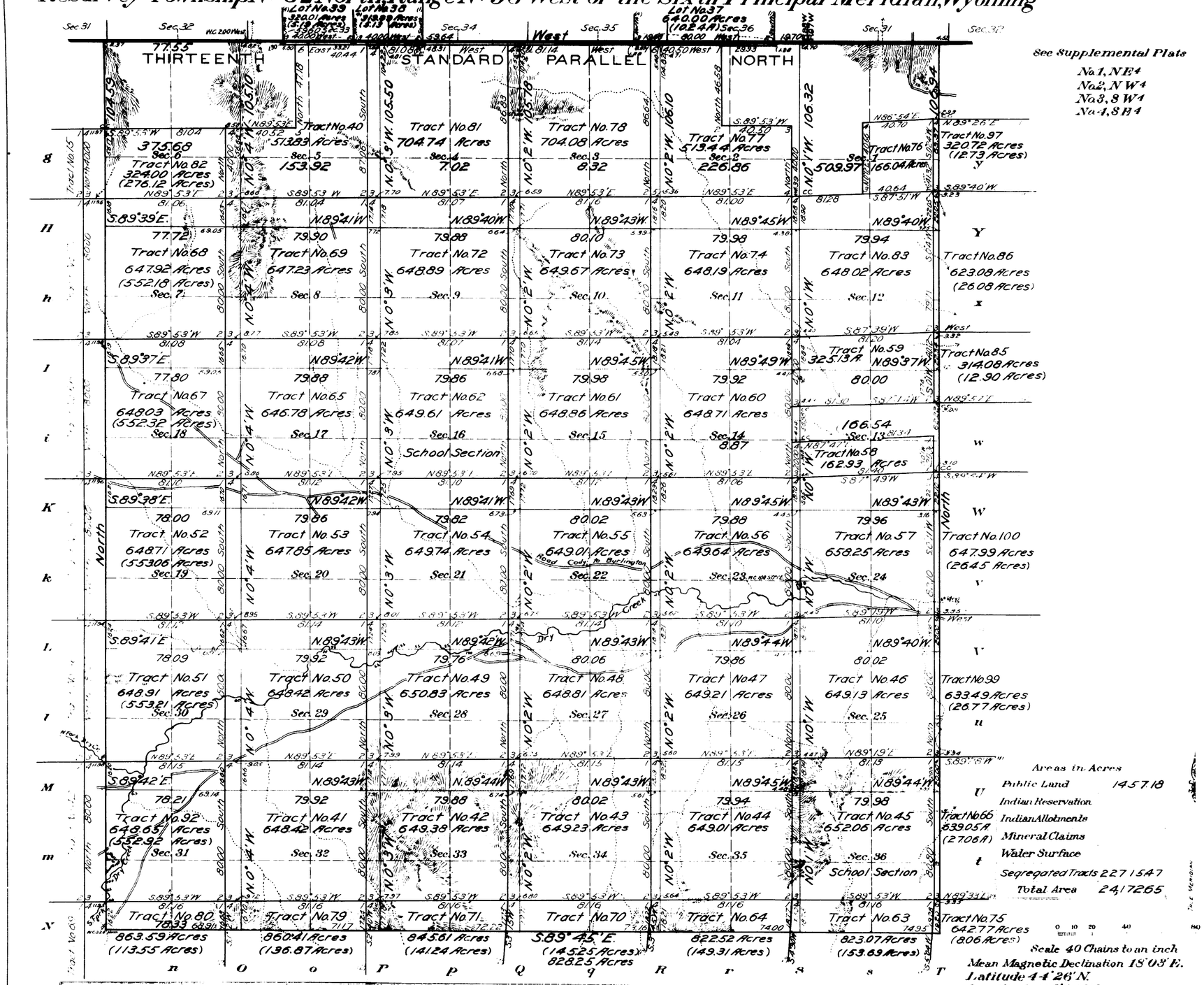

See Supplemental Plats
No. 1, NE 4
No. 2, NW 4
No. 3, SW 4
No. 4, SE 4

Areas in Acres

U	Public Land	145718
	Indian Reservation	
Tract No. 66	Indian Allotments	839.05 A
(270.6 A)	Mineral Claims	
t	Water Surface	
	Segregated Tracts	22715.47
	Total Area	24,172.65

Scale 40 Chains to an inch
Mean Magnetic Declination 18° 03' E.
Latitude 44° 26' N.
Longitude 108° 34' W.

Surveys Designated.	By Whom Surveyed.	Contract No.	Contract Date	Amount of Surveys Mls.	chs.	lks.	When Surveyed. Begun.	Completed.
Resurvey S. & W. Township Lines	Brunt & Bandy	313	June 1, 1906	12	22	92	Nov. 2, 1906	Nov. 19, 1906
Resurvey N. Township Line	Arthur H. Brunt	296	February 7, 1907	5	2	37	Sept. 23, 1904	Sept. 23, 1904
Resurvey E. Township Line	Richard E. Bandy	312	June 1, 1906	6	26	94	Nov. 25, 1906	Nov. 25, 1906
Resurvey Subdivision Lines	Brunt & Bandy	313	June 1, 1906	61	36	96	Nov. 23, 1906	Dec. 8, 1906
Connection Lines	" "	"	" "	10	05	85	" "	" "
Segregated Tracts	" "	320	February 28, 1907	87	08	46	July 2, 1907	July 17, 1907
Resurvey N. Township Line	Walter E. Hoffman	295	February 17, 1904		75	48	July 1, 1904	July 1, 1904

The above map of Resurvey of Township No. 52 North Range No. 98 West of the Sixth Principal Meridian, Wyoming is strictly conformable to the field notes of the survey thereof on file in this office, which have been examined and approved.

U. S. Surveyor General's Office,
Cheyenne, Wyoming, January 15, 1910

Surveyor General.

1839

Accepted by the Hon. Commissioner in his letter "E" May 31, 1910. Duplicate forwarded to the Lander Land Office June 21, 1910.

52 - 98

37

28

2722

Supplemental Plat No 1

Resurvey NE ¼ Township No 52 North, Range No 98 West of the Sixth Principal Meridian, Wyoming

Scale: 20 chains to 1 inch.

Secs. 1, 2, 3, 10, 11, 12, 13, 14 & 15.

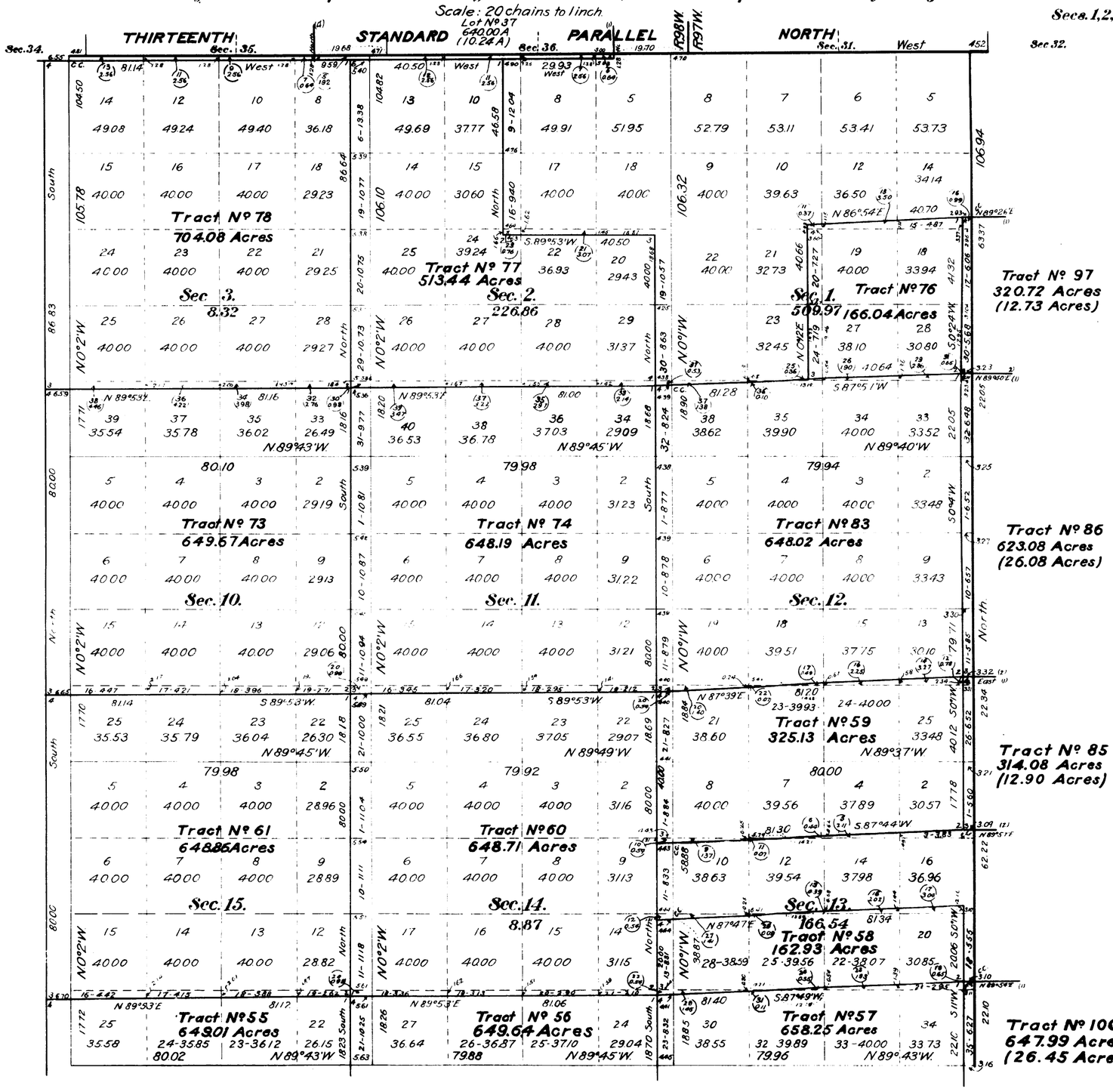

This Supplemental Plat of the Resurvey of the NE ¼ of Township No 52 North, Range No 98 West of the Sixth Principal Meridian, Wyoming, is strictly conformable to the field notes of the resurvey thereof on file in this office, which have been examined and approved

Surveyor General's Office
Cheyenne, Wyoming,
January 15, 1910

Stephen. Stinson
Surv Genl.

Resurveys.
Brunt & Bandy, D.S.
Contract No 320, February 28, 1907.
Contract No 313, June 1, 1906.

WCH

Accepted by the Hon. Commissioner in his letter "E" of May 31, 1910. Duplicate forwarded to the Lander Land Office June 21, 1910

52 - 98

1839.
1839B

39

2723

29

Supplemental Plat No 2.

Resurvey NW 1/4 Township No 52 North, Range No 98 West of the Sixth Principal Meridian, Wyoming.

THIRTEENTH STANDARD PARALLEL NORTH.

Scale: 20 Chains to 1 Inch.

Secs. 4, 5, 6, 7, 8, 9, 16, 17 and 18.

Sec. 31. | Sec. 32. | Lot No 39. 320.01 Acres (5.19 Acres) | Lot No 38. 319.33 Acres (5.13 Acres) | Sec. 34.

Tract No 78. 704.08 Acres

Tract No 75. | Tract No 82. 324.00 Acres | Sec. 6. | Tract No 40. 513.83 Acres | Sec. 5. | Tract No 81. 704.74 Acres | Sec. 4.

Tract No 71. | Tract No 68. 647.92 Acres (552.18 Acres) | Sec. 7. | Tract No 69. 647.23 Acres | Sec. 8. | Tract No 72. 646.89 Acres | Sec. 9. | Tract No 73. 649.67 Acres

Tract No 66. | Tract No 67. 648.03 Acres (552.32 Acres) | Sec. 18. | Tract No 65. 646.78 Acres | Sec. 17. | Tract No 62. 649.61 Acres | Sec. 16. | Tract No 61. 648.86 Acres

Tract No 57. | Tract No 52. 648.71 Acres (553.06 Acres) | Tract No 53. 647.85 Acres | Tract No 54. 649.74 Acres | Tract No 55. 649.01 Acres

This Supplemental Plat of the resurvey of the NW 1/4 of Township No. 52 North, Range No. 98 West of the Sixth Principal Meridian, Wyoming, is strictly conformable to the field notes of the resurvey thereof on file in this office, which have been examined and approved.

Surveyor General's Office, Cheyenne, Wyoming, January 6, 1910.

Surv. Gen'l.

Resurveys.

Brunt and Bondy, O.S.
Contract No. 313, June 1, 1906.
Contract No. 320, February 28, 1907.

Accepted by the Hon. Commissioner in his letter of May 31, 1916. Plat forwarded to the Land Office June 21, 1916.

52-98

1839

1839C

37

2724

Supplemental Plat N°3

Resurvey S.W.¼ Township N°52 North, Range N°98 West of the Sixth Principal Meridian, Wyoming.

Scale: 20 Chains to 1 inch.

Secs. 19, 20 21, 28, 29, 30, 31, 32 33.

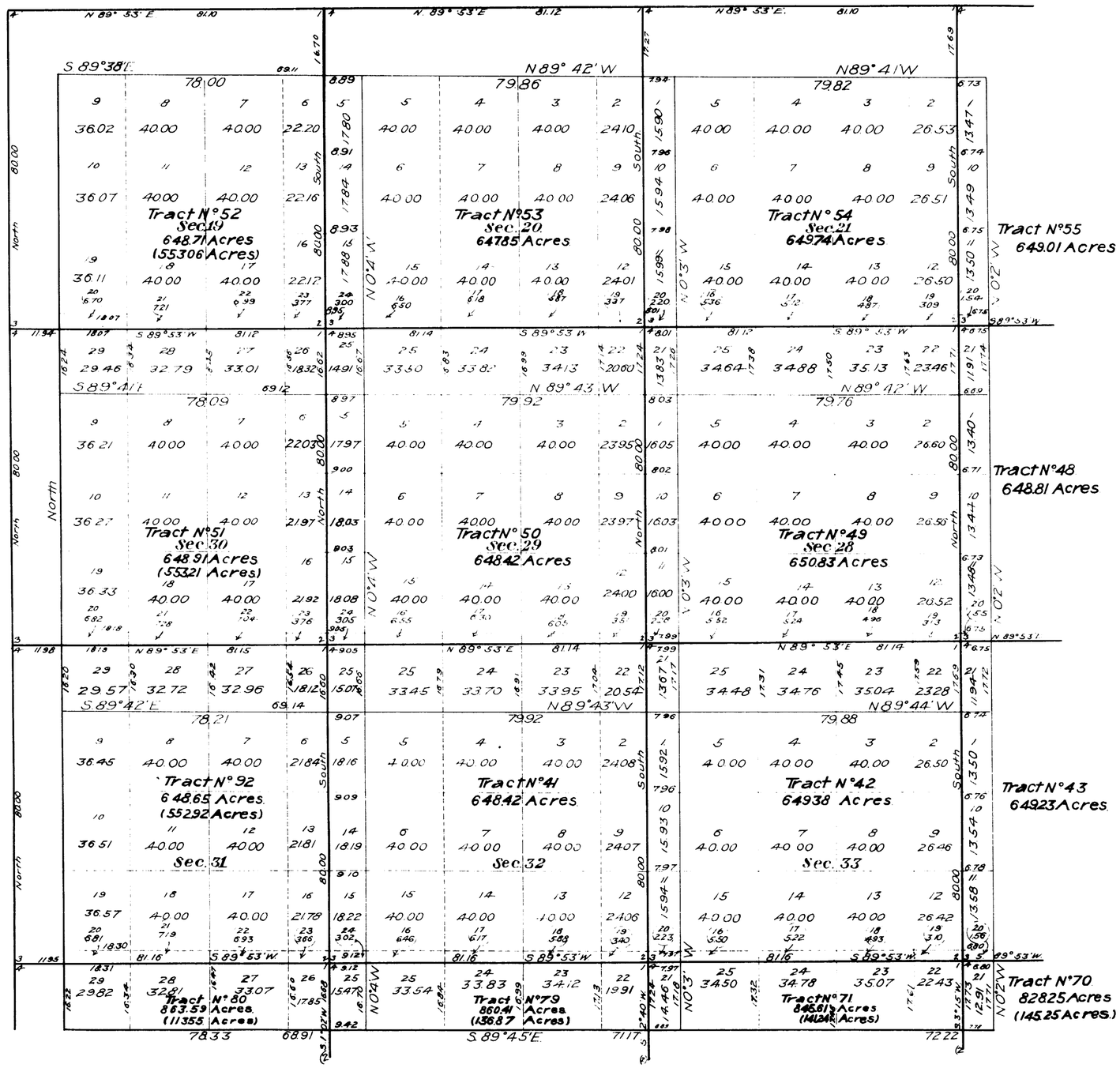

This Supplemental Plat of the Resurvey of the S.W.¼ Township N°52 North Range N°98 West of the Sixth Principal Meridian, Wyoming, is strictly conformable to the field notes of the resurvey thereof on file in this office which have been examined and approved

Surveyor General's Office,
Cheyenne, Wyoming,
January 15, 1910

Stephen Stevenson
Surv. Gen'l.

Resurveys
Brunt and Bandy, D.S.
Contract N°313, June 1, 1906.
Contract N°320 February 28, 1907.

Accepted by the Hon. Commissioner in his letter "E" Dec. 31 1910 & Duplicate forwarded to the Local Land Office June 21 1910.

1839

1539D

52 - 98

39

31

2725

Supplemental Plat No 4

Resurvey S.E.¼ Township No 52 North, Range No 98 West of the Sixth Principal Meridian, Wyoming.

Scale 20 Chains to 1 inch.

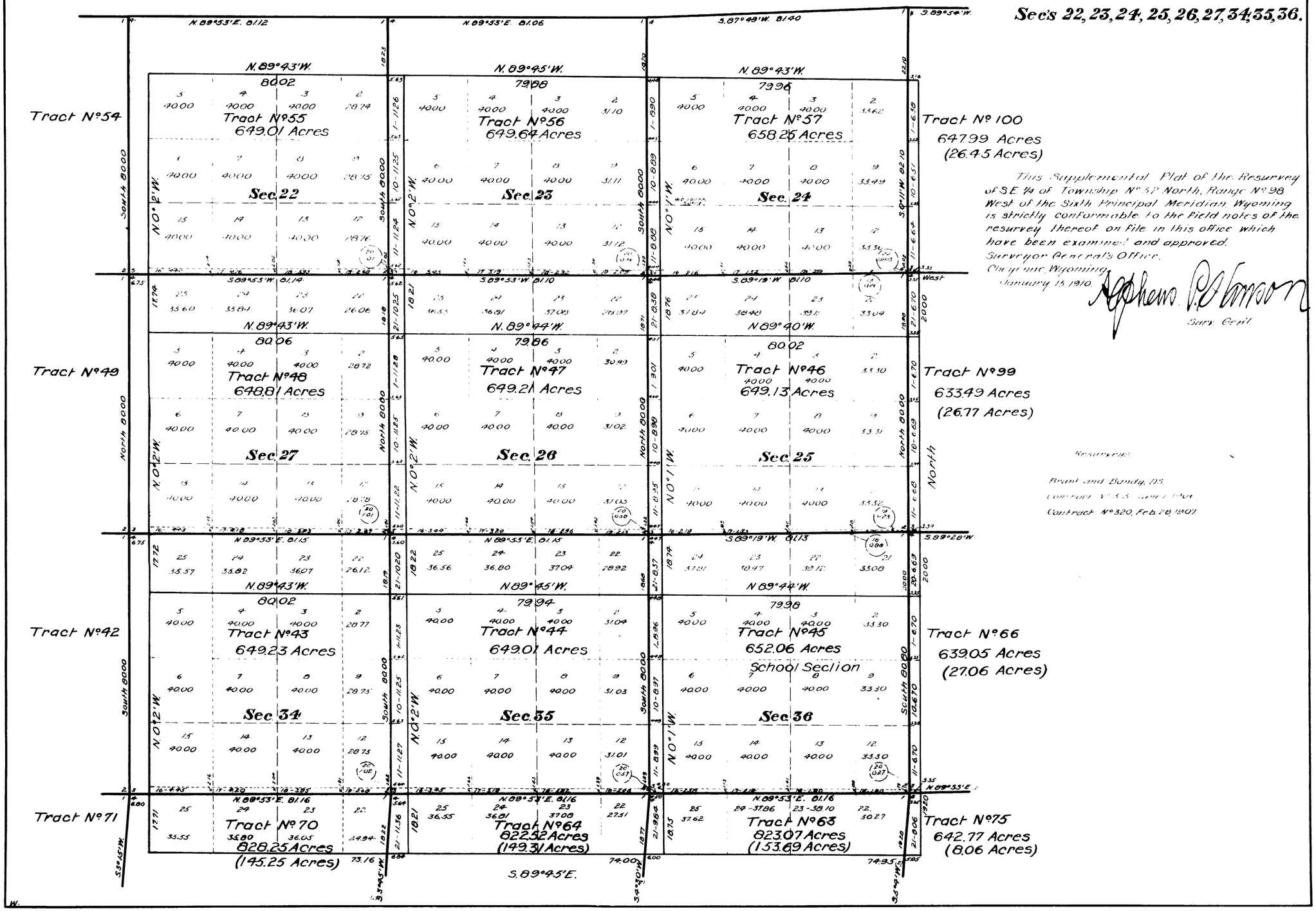

This Supplemental Plat of the Resurvey of S.E. ¼ of Township No 52 North, Range No 98 West of the Sixth Principal Meridian, Wyoming is strictly conformable to the field notes of the resurvey thereof on file in this office which have been examined and approved.

Surveyor General's Office.
Cheyenne, Wyoming.
January 15 1910.

Agnew P. Hanson
Surv. Gen'l.

Resurveys:

Brant and Bandy, DS.
Contract No 3.3, June 1906.
Contract No 320, Feb. 28, 1907.

Accepted by the Hon. Commissioner in his letter E. May 31, 1910. Duplicate forwarded to the Land Office June 23, 1910.

1839

1839E

52 - 98

39

32

2727

Index to Segregated Tracts

Resurvey Township No. 52 North, Range No. 98 West of the Sixth Principal Meridian, Wyoming

Brunt & Bandy, Contract No. 313, June 1, 1906
Brunt & Bandy, Contract No. 320, Feb. 28, 1907

Resurvey No.	Area Total	Area In Township	Original Survey T	R	Sec.	Subdivision	Entry Kind	Entry No.	Entryman
37	640.00	102.4	53	97	36	All	SS		Wyoming
38	319.99	51.3	"	98	34	W½	SL		"
39	320.01	51.9	"	"	33	E½	SL		"
40	513.83	513.83	52	"	5	SW¼, SE¼, S½NE¼, Lots 1 & 2	SL		"
41	648.42	648.42	"	"	32	All	SL		"
42	649.38	649.38	"	"	33	All	SL		"
43	649.23	649.23	"	"	34	All	SL		"
44	649.01	649.01	"	"	35	All	SL		"
45	652.06	652.06	"	"	36	All	SS		"
46	649.13	649.13	"	"	25	All	SL		"
47	649.21	649.21	"	"	26	All	SL		"
48	648.81	648.81	"	"	27	All	SL		"
49	650.83	650.83	"	"	28	All	SL		"
50	648.42	648.42	"	"	29	All	SL		"
51	648.91	553.21	"	"	30	All	SL		"
52	648.71	553.06	"	"	19	All	SL		"
53	647.85	647.85	"	"	20	All	SL		"
54	649.74	649.74	"	"	21	All	SL		"
55	649.01	649.01	"	"	22	All	SL		"
56	649.64	649.64	"	"	23	All	SL		"
57	658.25	658.25	"	"	24	All	SL		"
58	162.93	162.93	"	"	13	S2S2	SL		"
59	325.13	325.13	"	"	13	N½	SL		"
60	648.71	648.71	"	"	14	All	SL		"
61	648.86	648.86	"	"	15	All	SL		"
62	649.61	649.61	"	"	16	All	SS		"
63	823.07	153.69	51	"	1	All	SL		"
64	822.52	149.31	51	98	2	All	SL		Wyoming
65	646.18	646.18	52	"	17	All	SL		"
66	639.05	27.06	"	97	31	All	SL		"
67	648.03	552.32	"	98	18	All	SL		"
68	647.92	552.18	"	"	7	All	SL		"
69	647.23	647.23	"	"	8	All	SL		"
70	828.25	145.25	51	"	3	All	SL		"
71	845.61	141.24	"	"	4	All	SL		"
72	648.89	648.89	52	"	9	All	SL		"
73	649.67	649.67	"	"	10	All	SL		"
74	648.19	648.19	"	"	11	All	SL		"
75	642.77	8.06	51	97	6	Lots 1, 2, 3, 4 & 5, S½NW¼E¼SW¼, SW¼NE¼W½SE¼, SE¼NE¼, E½SE¼	SL		"
76	166.04	166.04	52	98	1	SE¼	SL		"
77	513.44	513.44	"	"	2	Lots 3 & 4, S½NW¼, SW¼, SE¼	SL		"
78	104.08	104.08	"	"	3	All	SL		"
79	880.41	136.87	51	"	5	All	SL		"
80	863.59	113.55	"	"	6	All	SL		"
81	704.74	704.74	52	"	4	All	SL		"
82	324.00	27.612	"	"	6	SE¼, SE¼SW¼, Lots 6 & 7, NE¼SW¼	SL		"
83	648.02	648.02	"	"	12	All	SL		"
84						No tract with this number			
P85	31.408	12.90	"	97	18	NE	SL		"
86	623.08	26.08	"	"	7	All	SL		"
92	648.65	552.92	"	98	31	All	SL		"
91	320.72	12.73	"	97	6	SE¼ E½SW¼, Lots 6 & 7	SL		"
98						No tract with this number			
99	633.49	26.77	"	"	30	All	SL		"
100	647.99	26.45	"	"	19	All	SL		"

P Only the N½ Sec. 18 was segregated as Tract 85. The State Selection covered all of Sec 18 and Tract 85 should have been so surveyed

The above index to tracts which have been segregated by the original public survey in the resurvey of T 52 N., R. 98 W., under Cons Nos 313 & 320, has been prepared in strict conformity to the field notes of the accepted resurvey on file in this office, which have been examined and approved.

Surveyor General's Office,
Cheyenne, Wyoming,
January 15, 1910

Surv Gen'l.

WCH

Accepted by the Hon. Commissioner in his letter of Dec. 31, 1910. Patents awarded to the Cheyenne land office Jan. 31, 1911.

1839

1396

52-98

49

Accession No. 2726

(4-675a)

32A

Supplemental Plat No. 6

Resurvey Township No. 52 North Range No. 98 West of the Sixth Principal Meridian Wyoming

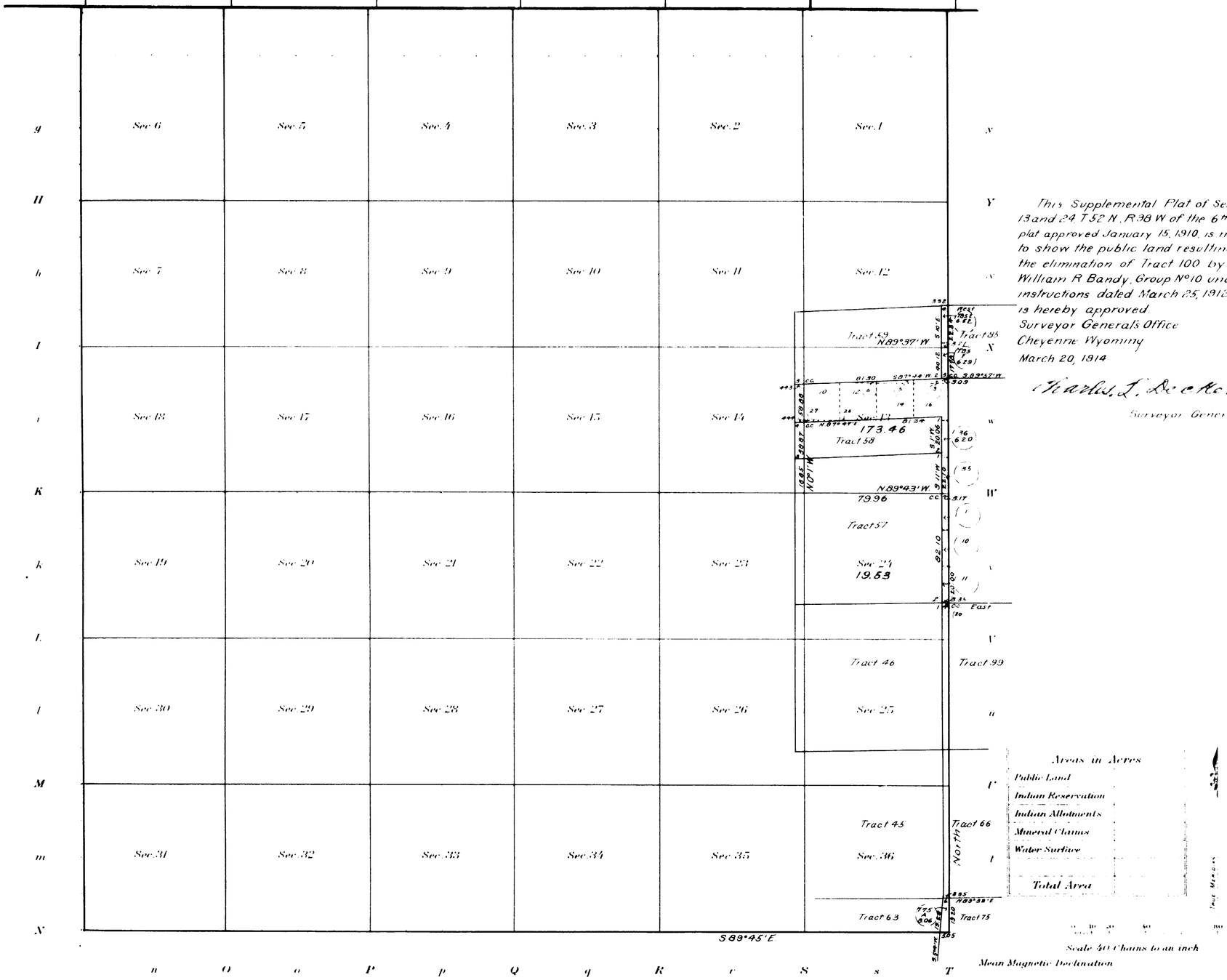

This Supplemental Plat of Sections 13 and 24 T.52 N., R.98 W. of the 6th P.M. plat approved January 15, 1910, is made to show the public land resulting from the elimination of Tract 100 by William R. Bandy, Group No. 10 under instructions dated March 25, 1912 and is hereby approved.

Surveyor General's Office
Cheyenne, Wyoming
March 20, 1914

Charles L. Decker
Surveyor General

Surveys Designated	By Whom Surveyed	No.	Contract Date	Amount of Surveys Mls.	chs.	lks.	When Surveyed Begun	Completed

The above map of Township No. Range No. of the Meridian is strictly conformable to the field notes of the survey thereof on file in this office, which have been examined and approved

U.S. Surveyor General's Office.

Charles L. Decker
Surveyor General.

A.L.B.

1839

1839 F

52-98

2728

Supplemental Plat Nº 7 — NE¼

Resurvey Township Nº 52 North, Range Nº 98 West of the Sixth Principal Meridian, Wyoming

Scale: 20 Chains = 1 Inch

Supplemental Plat
Accepted May 26, 1917.
G. L. O.

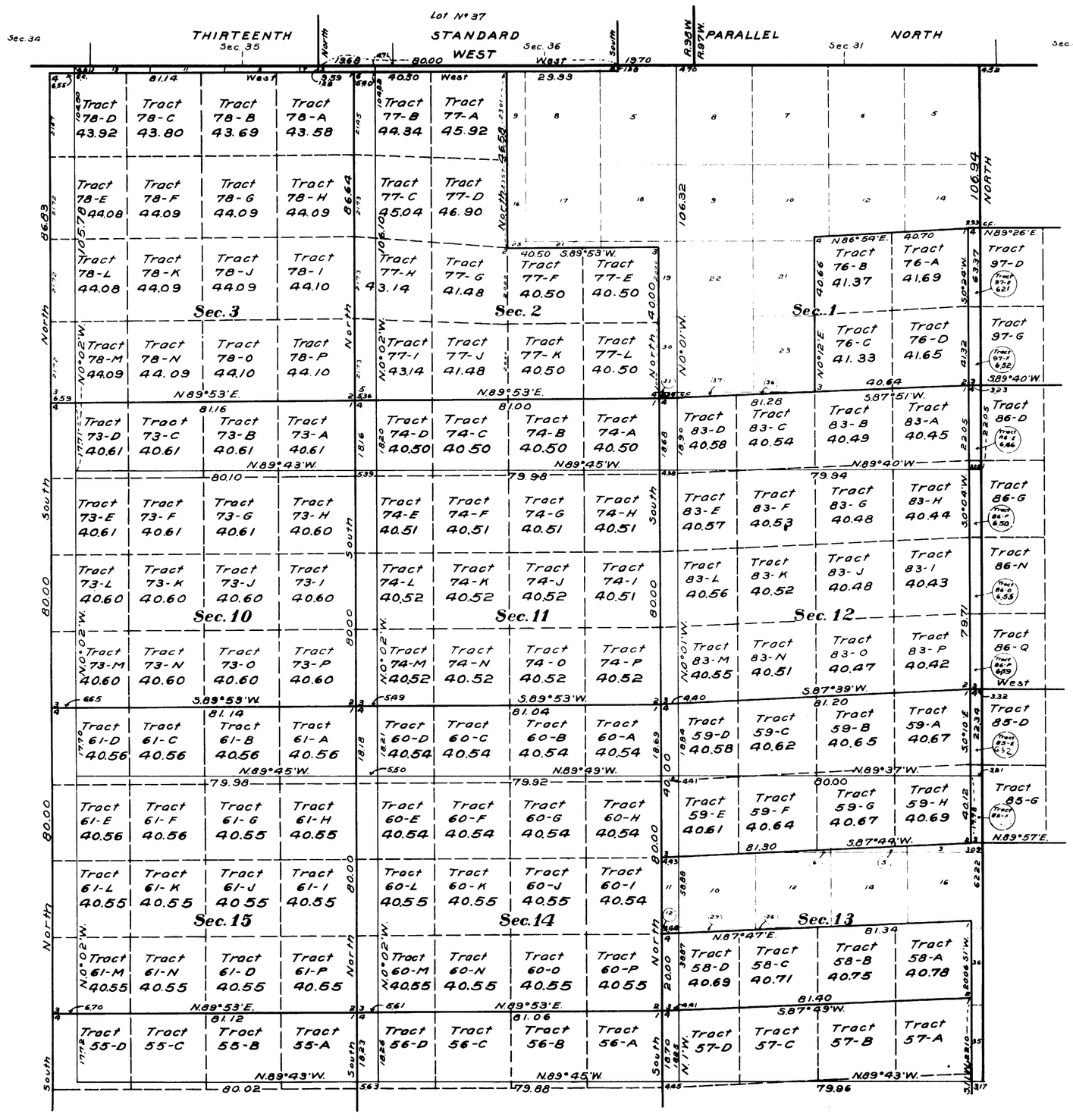

This Supplemental Plat of Tracts 58, 59 60, 61, 73, 74, 76, 77, 78 and 83, and parts of Tracts 85, 86 and 97, of resurveyed Township Nº 52 North, Range Nº 98 West of the Sixth Principal Meridian, Wyoming, survey and plat approved January 15, 1910, has been prepared, in compliance with instructions contained in G.L.O letter "E" dated October 4, 1916, in order to give designations and areas to the legal subdivisions or aliquot parts of said Tracts and is hereby approved.
Office of U.S. Surveyor General.
Cheyenne, Wyoming.
April 10, 1917.

Surveyor General

For Index Diagram See:
Supplemental Plat Nº 5 Approved January 15, 1910

NOTE- This plat is amendatory to Supplemental Plat Nº 1 approved January 15, 1910

1839-H

52 - 98

Aug 7, 1917

2729

Supplemental Plat N°8—NW⁴

Resurvey Township N° 52 North, Range N° 98 West of the Sixth Principal Meridian, Wyoming

Scale: 20 Chains = 1 Inch

Supplemental Plat
Accepted May 26, 1917.
G. L. O.

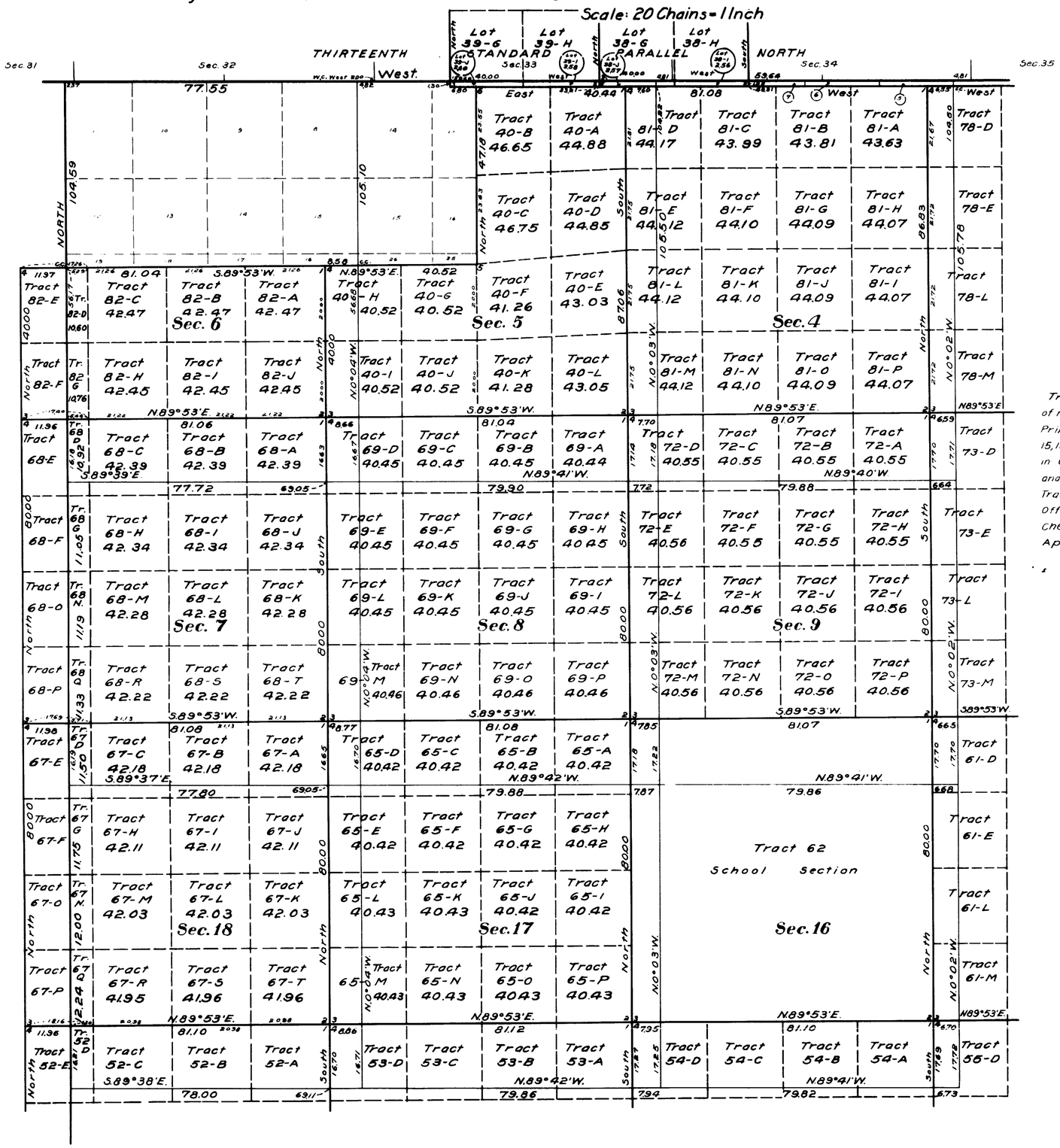

This Supplemental Plat of Parts of Tracts 38 and 39, and of Tracts 40, 65, 67, 68, 69, 72, 81 and 82 of resurveyed Township N° 52 North, Range N° 98 West of the Sixth Principal Meridian, Wyoming, survey and plat approved January 15, 1910, has been prepared, in compliance with instructions contained in G.L.O. letter "E" dated October 4, 1916, in order to give designations and areas to the legal subdivisions or aliquot parts of said Tracts and is hereby approved.

Office of U.S. Surveyor General
Cheyenne, Wyoming
April 10, 1917.

Surveyor General

For Index Diagram See:
Supplemental Plat N° 5 - Approved January 15, 1910

NOTE- This plat is amendatory to Supplemental Plat N°2. approved January 15, 1910.

1839-I

52 - 98

Aug 7, 1917

2730

Supplemental Plat Nº 9—SWª

Resurvey Township Nº 52 North, Range Nº 98 West of the Sixth Principal Meridian, Wyoming

Scale 20 Chains = 1 Inch

Supplemental Plat
Accepted May 26, 1917
G. L. O.

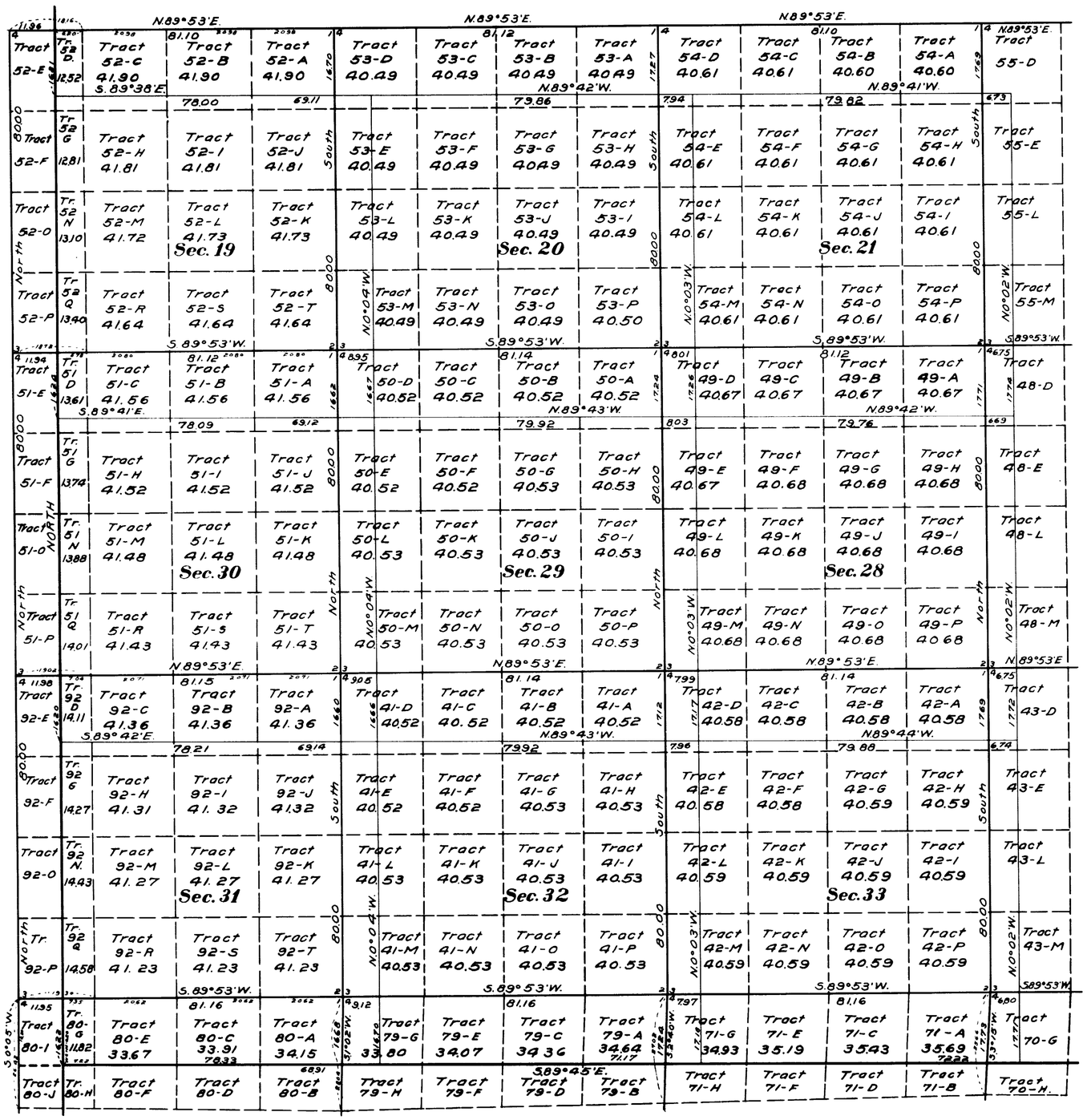

This Supplemental Plat of Tracts 41, 42, 49, 50, 51, 52, 53, 54 and 92; and parts of Tracts 71, 79 & 80 of resurveyed Township Nº 52 North, Range Nº 98 West of the Sixth Principal Meridian, Wyoming, survey and plat approved January 15, 1910, has been prepared, in compliance with instructions contained in G.L.O. letter "E" dated October 4, 1916, in order to give designations and areas to the legal subdivisions or aliquot parts of said Tracts and is hereby approved

Office of U.S. Surveyor General
Cheyenne, Wyoming
April 10, 1917

Surveyor General

For Index Diagram See:
Supplemental Plat Nº 5-Approved January 15, 1910.

NOTE - This plat is amendatory to Supplemental Plat Nº 3, approved January 15, 1910

1839-J

52 - 98

2731

Supplemental Plat Nº 10-SE 4

Resurvey Township Nº 52 North, Range Nº 98 West of the Sixth Principal Meridian, Wyoming

Scale: 20 Chains = 1 Inch

Supplemental Plat
Accepted May 26, 1917
G. L. O.

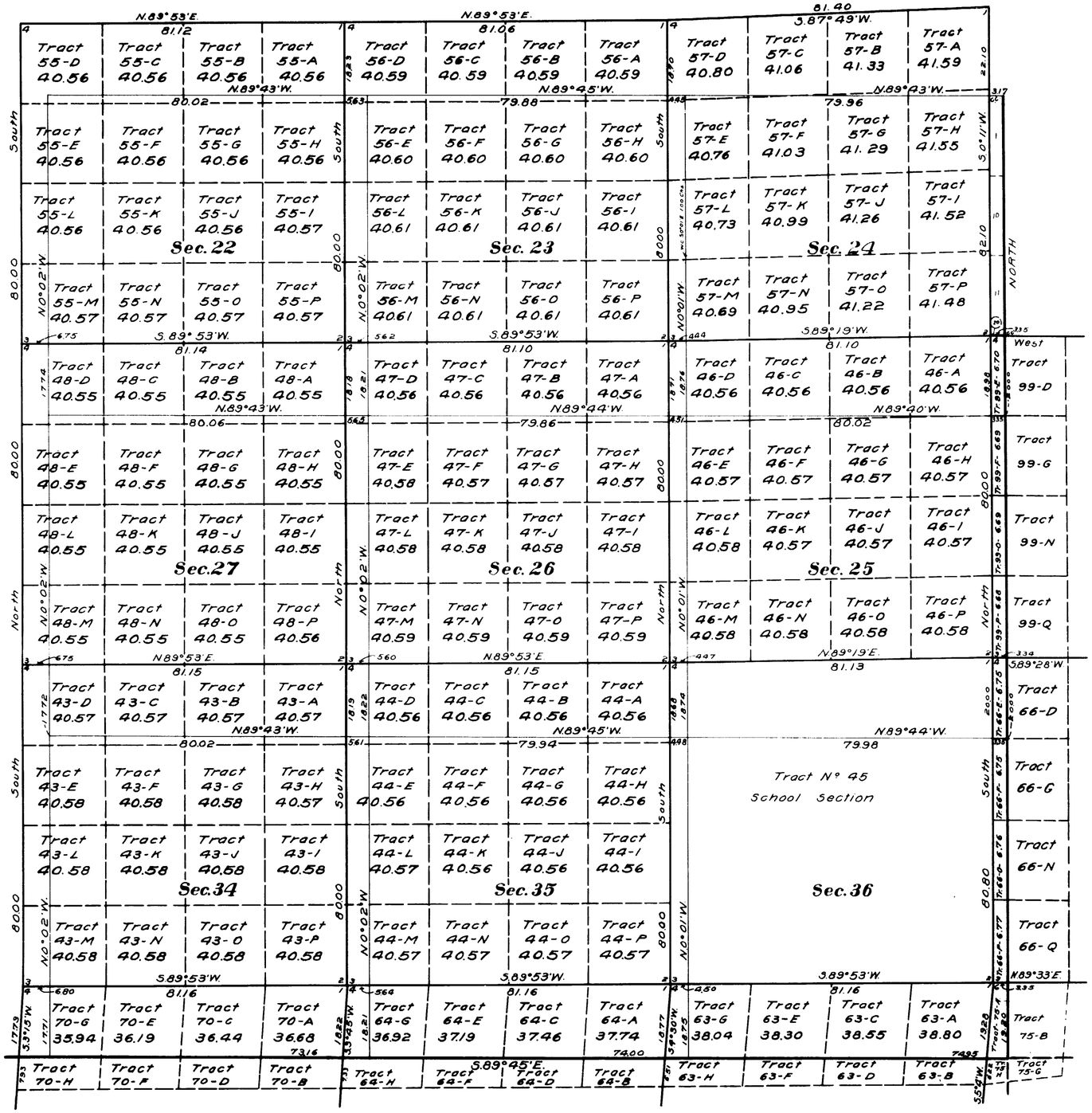

This Supplemental Plat of Tracts 43, 44, 46, 47, 48, 55, 56, 57 and parts of Tracts 63, 64, 66, 70 and 99, of resurveyed Township Nº 52 North, Range Nº 98 West of the Sixth Principal Meridian, Wyoming, survey and plat approved January 15, 1910 has been prepared in compliance with instructions contained in G.L.O. letter "E" dated October 4, 1916, in order to give designations and areas to the legal subdivisions or aliquot parts of said Tracts and is hereby approved.

Office of U.S. Surveyor General
Cheyenne Wyoming
April 10, 1917

Charles J. Becket
Surveyor General

For Index Diagram See:
Supplemental Plat Nº 5 - Approved January 15, 1910

NOTE - This plat is amendatory to Supplemental Plat Nº 4, approved January 15, 1910

1839-K

52 - 98

Drawn by Lander
Aug. 7, 1917

39

Indexed

4056

RESURVEY

TOWNSHIP EXTERIORS

Scale: 1 inch to 160 chains

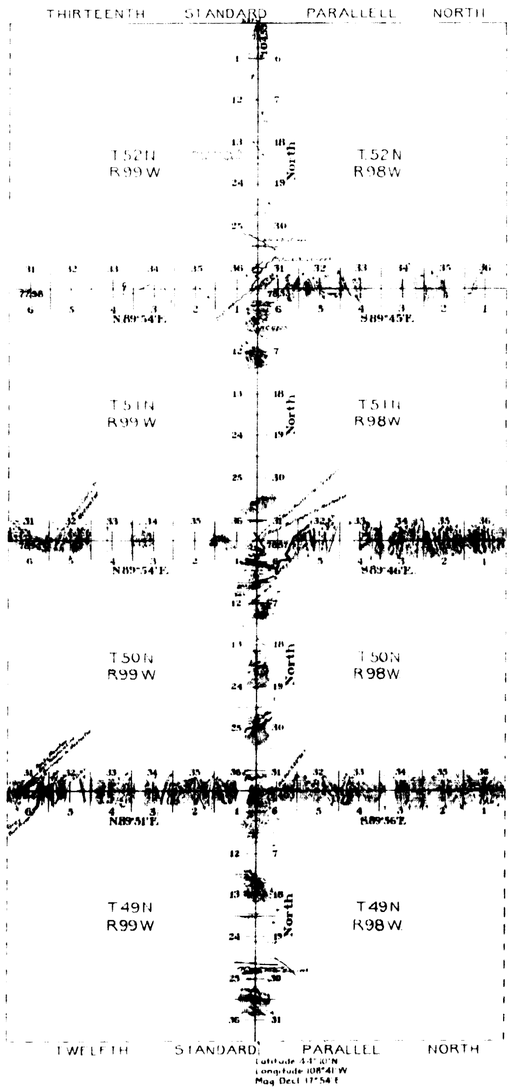

This Plat
of the
West boundary of Townships 49.50.51 and
52 North Range 98 West
and the
North boundary of Townships 49.50
and 51 North, Ranges 98 and 99 West of
the Sixth Principal Meridian Wyoming
is strictly conformable to the field
notes of the resurvey thereof
by
Brunt and Bandy USDS
under their
Contract No 313
dated June 1, 1906
which have been examined, approved
and filed in this office
US Surv Gen'l's Office
Cheyenne, Wyoming
January 15, 1910

Stephens P. Stanson

U.S. Surv Gen'l

Table of Mileage

Surv's Designated	Amount Mls.	Chs.	Lks.	When Surveyed
Township Lines	60	17	25	Sept 7, 1906-April 9, 1907
Connecting "	8	49	50	Sept 11, 1906-April 9, 1907

Accepted by the Hon. Commissioner
in his letter "E" July 31, 1910.

2342

17

(25) Indexed

2700

100

EXTERIOR LINES.

Scale 3 miles to 1 inch Mag. Var. East

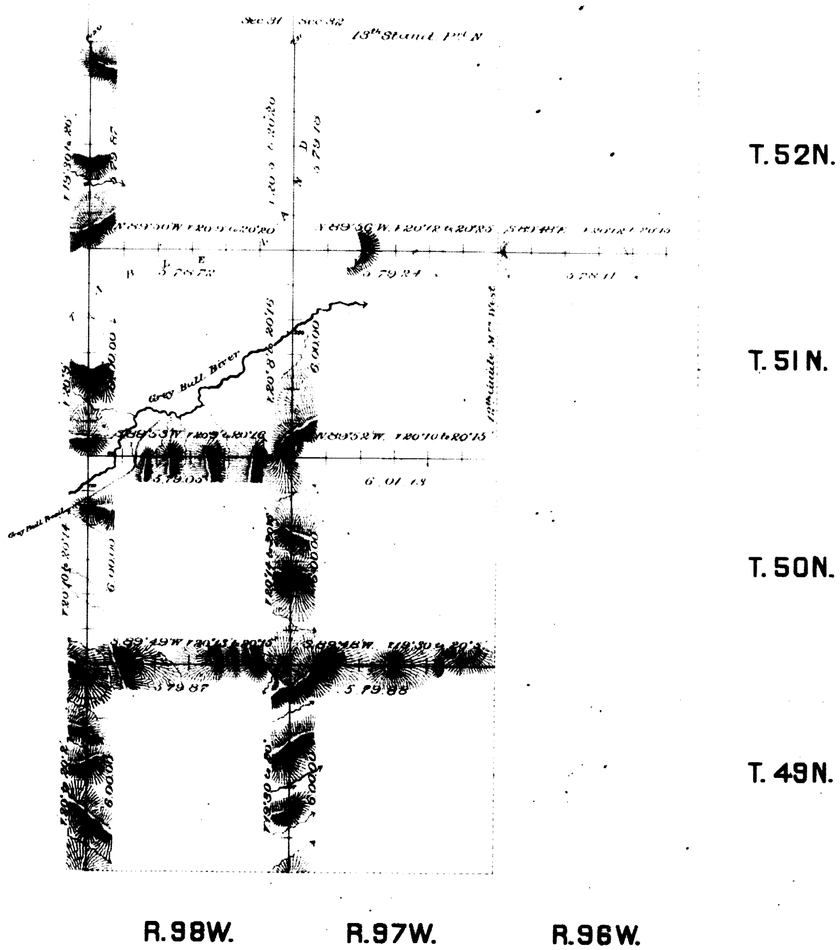

Surveys Designated	By Whom Surveyed	Date of Contract	Amount of Surveys			When Surveyed
			miles	chs	lks	
Exterior lines	R H Woods	July 6th 1882	29	75	05	March 12 26 1883
Connections	" " "	" " "		24	81	" " "

I hereby certify that the above diagram of the Exterior lines of Townships 51 & 52 North, Range 96 West, and Townships 49, 50, 51 & 52 North, Ranges 97 & 98 West of the 6th Principal Meridian Wyoming Territory, is strictly conformable to the field notes of the survey thereof on file in this Office, which have been examined and approved.

Surveyor General's Office,
Cheyenne Wyoming December 5th 1883 } Edw. C. David Sur. Genl.

1835