(26)

65

1960

TOWNSHIP No. 53 NORTH, RANGE No. 102 WEST of the 6th Principal MERIDIAN.

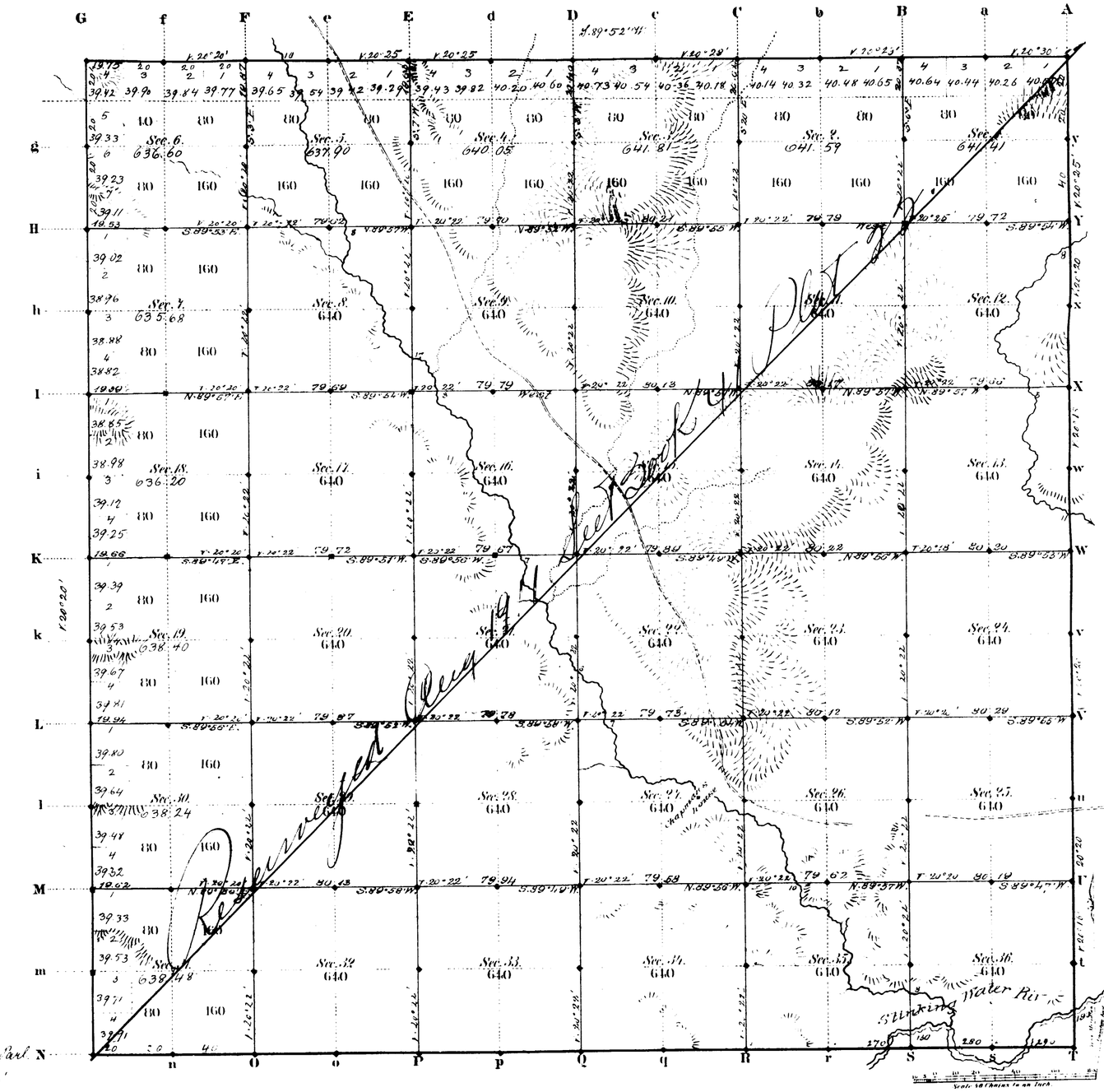

13th Stand. Par. West 1°20'16"

Total number of Acres, 23 326.36

	Surveys Designated	By Whom Surveyed	Date of Contract	Amount of Surveys Mile	Chs	Lks	When Surveyed	Magnetic Declination	
2. Wed.	Township lines	S. A. Freeny	July 13, 1883	17	77	75	Sept. 10, 14, 1883	20° 22'	2 a.m.
	Subdivisions	" "	" "	59	25	88	Nov. 26-Dec. 6, 1883	20° 26'	" "
	Connections								
	13th Stand. Par.	W. J. Surunsen	July 11, 1882	"	"	"	July 2, 1883		

The above Map of Township No. 53 North, Range No. 102 West of the Sixth Principal Meridian Wyoming Territory is strictly conformable to the field notes of the survey thereof on file in this Office, which have been examined and approved

Surveyor General's Office,
Cheyenne Wyoming
March 17th 1884

Edw. C. Dawes
Surv. Gen.l

A. Gast & Co. St. Louis Mo.

1433

Pat. 53 102

accession no. 1961

(4-675a)

Resurvey Township No. 53 North, Range No. 102 West of the Sixth Principal Meridian Wyoming

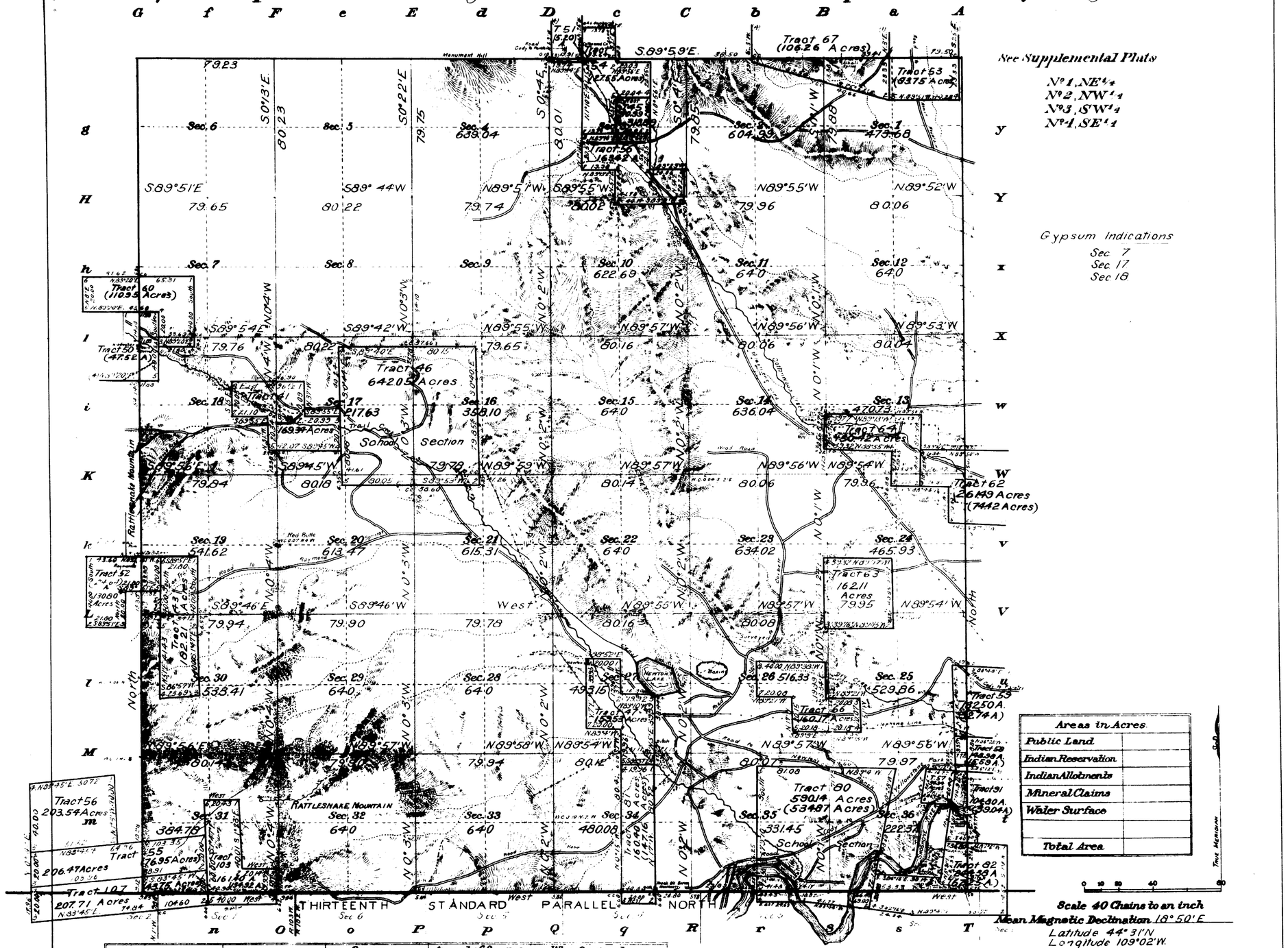

Areas in Acres.	
Public Land	
Indian Reservation	
Indian Allotments	
Mineral Claims	
Water Surface	
Total Area	

Scale 40 Chains to an inch

Mean Magnetic Declination 18° 50' E

Latitude 44° 31' N

Longitude 109° 02' W.

Surveys Designated.	By Whom Surveyed.	Group No.	Group Date	Amount of Surveys Mls.	chs.	lks.	When Surveyed. Begun.	Completed.
Resurvey North & East Township Lines	William R. Bandy	9	April 4, 1911	11	79	23	June 15, 1911	August 16, 1911
Resurvey Subdivisions	" " "	"	" "					
Connections	" " "	"	" "					
Meanders	" " "	"	" "					
Segregated Tract Lines	" " "	"	" "					
Resurvey West Township Line	Albert B. Bartlett	Contract 341	August 16, 1909	6	00	00	Sept. 5, 1910	Sept. 12, 1910
Resurvey South Township Line	Hoffman & Crabenberg	Contract 305	May 27, 1905	6	00	00	May 31, 1906	June 2, 1906

The above map of Resurvey Township No. 53 North Range No. 102 West of the Sixth Principal Meridian Wyoming is strictly conformable to the field notes of the survey thereof on file in this office, which have been examined and approved.

U.S. Surveyor General's Office,
Cheyenne Wyoming, May 25, 1912

Stephen P. Johnson
Surveyor General.

1433 A

Accepted by the Hon. Commissioner of the G.L.O. June 15, 1912. Duplicate plat forwarded to Land Office June 20, 1912.

53-102.

1962

(4-675 a)

Supplemental Plat of Resurvey
Fractional Township No. 53 North, Range No. 102 West of the Sixth Principal Meridian Wyoming

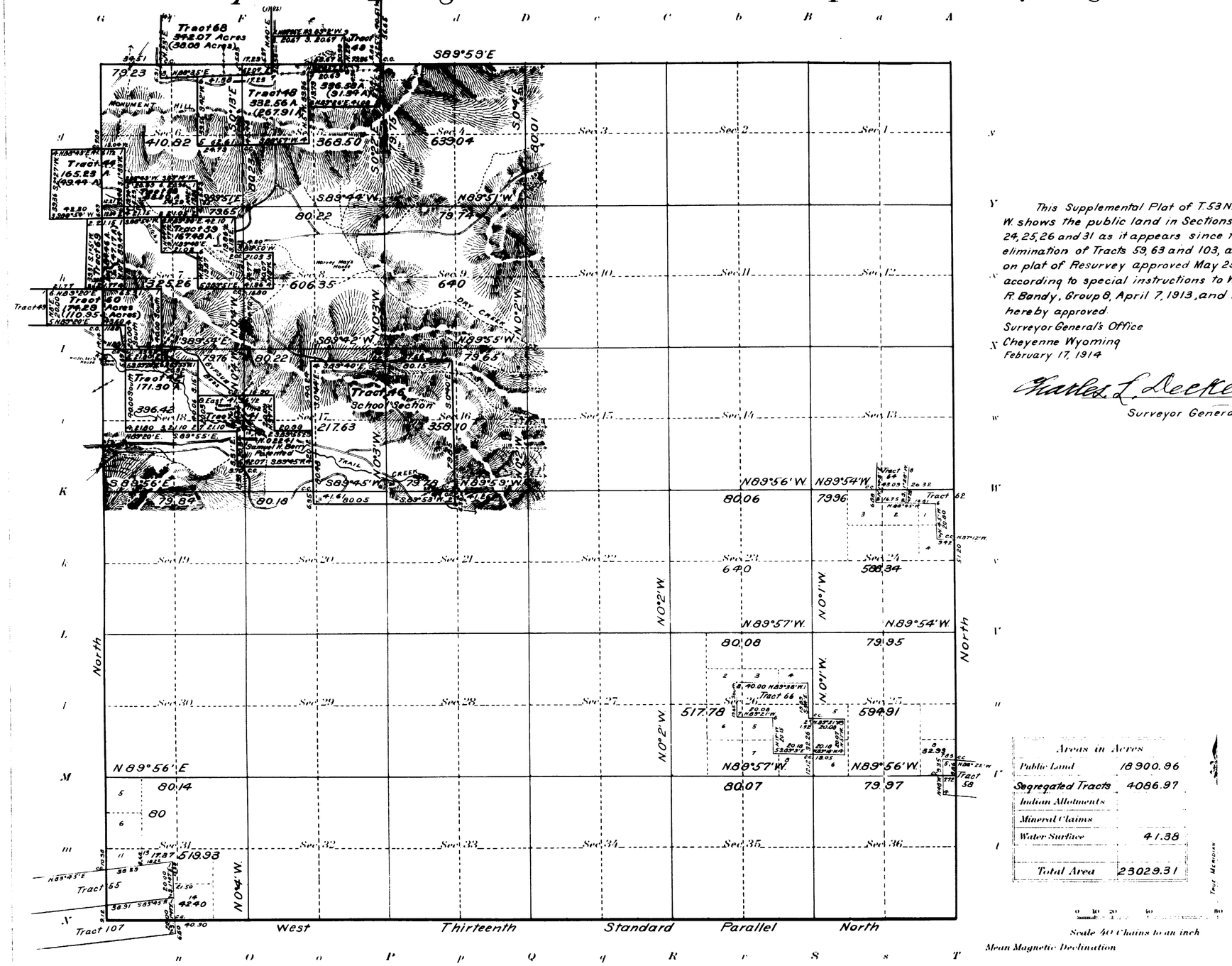

This Supplemental Plat of T. 53 N., R. 102 W. shows the public land in Sections 23, 24, 25, 26 and 31 as it appears since the elimination of Tracts 59, 63 and 103, as shown on plat of Resurvey approved May 25, 1912, according to special instructions to William R. Bandy, Group 8, April 7, 1913, and is hereby approved.

Surveyor General's Office
Cheyenne Wyoming
February 17, 1914

Charles L. Decker
Surveyor General

Areas in Acres	
Public Land	18900.96
Segregated Tracts	4086.97
Indian Allotments	
Mineral Claims	
Water Surface	41.38
Total Area	23029.31

Scale 40 Chains to an inch

Mean Magnetic Declination

Surveys Designated	By Whom Surveyed	Group No.	Group Date	Amount of Surveys Mls.	chs.	lks.	When Surveyed Begun	Completed
Resurvey North Township Line	William R. Bandy	8	April 4, 1911	5	79	23	August 15, 1911	August 16, 1911
Resurvey East Township Line	" " "	"	" " "	6	00	00	June 15 1911	June 17, 1911
Resurvey Subdivisions	" " "	"	" " "	59	79	17	August 2, 1911	Sept. 28, 1911
Connections	" " "	"	" " "	6	63	97	August 4, 1911	August 24, 1912
Meanders	" " "	"	" " "	4	73	13	August 3, 1911	August 28, 1911
Segregated Tract Lines	" " "	"	" " "	104	69	78	August 3, 1911	August 24, 1912
Resurvey West Township Line	Albert B. Bartlett	Contract 361	August 16, 1909	6	00	00	Sept. 5, 1910	Sept. 12, 1910
Resurvey 13th Standard Parallel N.	Hoffman & Crabenberg	Contract 205	May 27, 1905	6	00	00	May 31, 1906	June 2, 1906
Eliminated Tract Lines	William R. Bandy	Group 8	April 7, 1913	8	06	46½	June 25, 1913	July 18, 1913

Supplemental Resurvey Fractional

The above map of a Township No. 53 North Range No. 102 West of the Sixth Principal Meridian Wyoming is strictly conformable to the field notes of the resurvey thereof on file in this office, which have been examined and approved.

U. S. Surveyor General's Office,
Cheyenne, Wyoming, February 17, 1914

Charles L. Decker
Surveyor General

1433 B

53-102

1963

Supplemental Plat No 2

Resurvey NW¼ Township No 53 North, Range No 102 West of the Sixth Principal Meridian, Wyoming

Scale: 20 Chains to inch

Secs. 4,5,6,7,8,9,16,17,18.

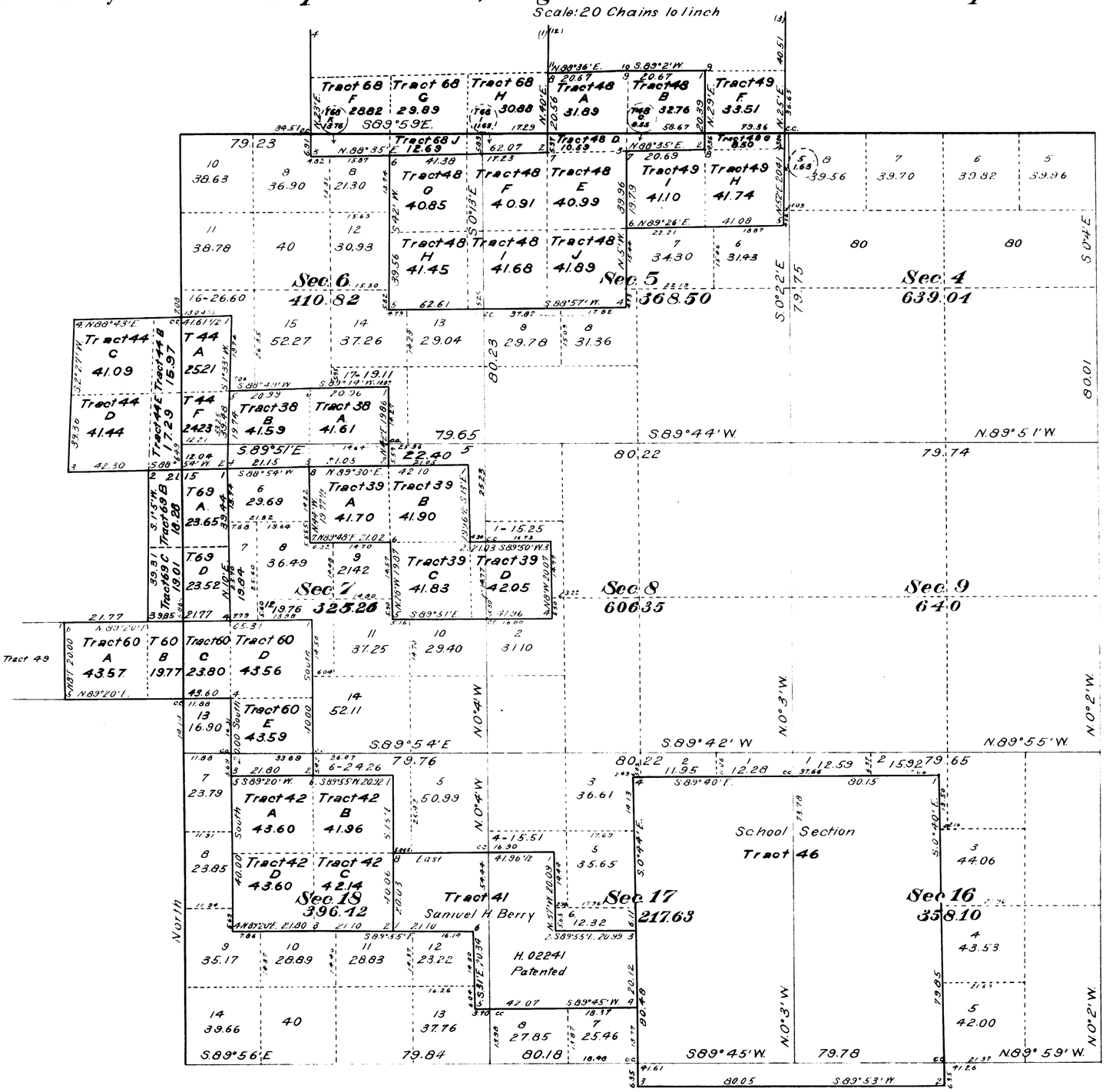

This Supplemental Plat of the Resurvey N W¼ Township No 53 North, Range No 102 West of the Sixth Principal Meridian Wyoming, is strictly conformable to the field notes of the resurvey thereof on file in this office, which have been examined and approved.

Surveyor General's Office
Cheyenne, Wyoming.
February 17, 1914

Charles L. Decker
Surveyor General

Resurvey
William V. Handy
Group 198

1433 C

53-102

41

22c

1964

Index to Segregated Tracts

Resurvey Township No 53 North Range No 102 West of the Sixth Principal Meridian Wyoming

William R. Bandy
Group No 8, April 4, 1911

Resurvey	Original Survey								Resurvey	Original Survey							
Tract No	T.	R.	Sec.	Subdivision	Entry Kind	Entry Number	Status in Land Office	Entryman	Tract No	T.	R.	Sec.	Subdivision	Entry Kind	Entry Number	Status in Land Office	Entryman
38	53	102	6	SE¼SE¼	D	03886	Valid	George P. Gentner	55	53	102	31	Lot 3, NE¼SW¼, N½SE¼	H	1549	Valid	John H. Martin
	"	"	7	NE¼NE¼					56	"	"	2	S½SW¼, NW¼SW¼	H.	05046	Valid	George D. King
39	"	"	8	N½NW¼, SE¼NW¼, SW¼NE¼	H	03080	Valid	John P. Renfrow		"	"	3	NE¼SE¼				
41	"	"	17	N½SE¼, SW¼NE¼, SE¼NW¼	H	02241	Patented	Samuel H. Berry	57	"	101	31	NE¼NW¼	H	01401	Valid	John P. Weber
42	"	"	17	W½NW¼	H	03660	Valid	George Hall	58	"	101	29	S½SW¼	H	1567	Patented	Everett W. Oskins
	"	"	18	E½NE¼						"	"	30	S½SE¼				
43	"	"	19	E½SE¼	H.	02901	Patented	Ellis C. Hoopes	60	"	102	7	E½SE¼, NW¼SE¼, NE¼SW¼	H	04525	Valid	George Hall
			30	E½NE¼					62	"	101	17	SW¼SW¼	D	0135	Patented	Gilbert W. Davis
44	"	"	6	W½SE¼, E½SW¼	H.	1946	Valid	George P. Gentner		"	"	18	S½SE¼, SE¼SW¼				
45	"	"	2	SW¼NW¼	F.R3.	04737	Patented	Harry B. Griffith		"	"	19	N½NE¼				
46	"	"	16	All	S.S.		Valid	Wyoming		"	"	20	NW¼NW¼				
47	"	"	26	W½SW¼	H	222	Patented	Abram C. Newton	64	"	102	13	N½SE¼	F.C.	119	Patented	David H. McFall
	"	"	27	SE¼NE¼, NE¼SE¼							101	18	Lots 3 and 4				
48	"	"	5	Lots 1, 2 and 3, S½NE¼, SE¼NW¼	H	04309	Valid	Prince Albert Adams	66	"	102	25	S½NW¼, NW¼SE¼, NE¼SW¼	H	02803	Cancelled	John A. Casper
	54	"	32	SE¼SE¼					67	54	"	36	All	S.S.			Wyoming
	"	"	33	SW¼SW¼					68	"	"	32	W½SE¼, SW¼NE¼, SE¼NW¼, SW¼	H	04187	Valid	George F. Wiard
49	"	"	32	SE¼NE¼, NE¼SE¼	H.	04205	Valid	George Hanks	69	53	"	7	NE¼NW¼, NW¼NE¼	Ad.H.E.	04021	Valid	George P. Gentner
	"	"	33	SW¼NW¼, NW¼SW¼, E½SW¼					80	"	"	36	All	S.S.		Valid	Wyoming
	53	"	4	Lots 3 and 4					81	"	"	35	W½W½	H.	02805	Cancelled	Arthur M. Plumb
51	54	"	34	SE¼NW¼, SW¼NE¼, W½SE¼	S.L.	01795	Valid	Wyoming	82	"	101	31	SE¼, Lot 4, SE¼SW¼	S.L.	List 6	Patented	Wyoming
52	53	"	19	E½SW¼, NW¼SE¼	H	1828	Patented	Wallace B. Raymond	91	"	"	31	N½NE¼, SW¼NE¼	H.	2133	Patented	John P. Weber
53	54	101	31	Lots 1, 2 & 4, E½SW¼, SE¼NW¼	H	014125	Valid	Maggie Hatton	107	"	102	31	Lot 4, SE¼SW¼, S½SE¼	H.	2054	Intact	William M. White
	"	"	30	Lot 4													
54	"	102	34	SE¼SE¼	H.	04877	Valid	Charles E. Hanson									
	53	102	2	Lot 4													
	"	"	3	Lot 1, SE¼NE¼													

The above Index to Tracts, which have been segregated by the original public survey, in the resurvey of T. 53 N., R. 102 W. under Group No 8, has been prepared in strict conformity with the field notes of the accepted resurvey on file in this office, which have been examined and approved

Surveyor General's Office
Cheyenne, Wyoming
February 17, 1914

Charles L. Decker
Surveyor General

A.L.R.

41

23

1965

Supplemental Plat No 1

Resurvey NE 4 Township No 53 North, Range No 102 West of the Sixth Principal Meridian, Wyoming

Scale: 20 Chains to 1 Inch.

Secs., 1,2,3,10,11,12,13,14,15.

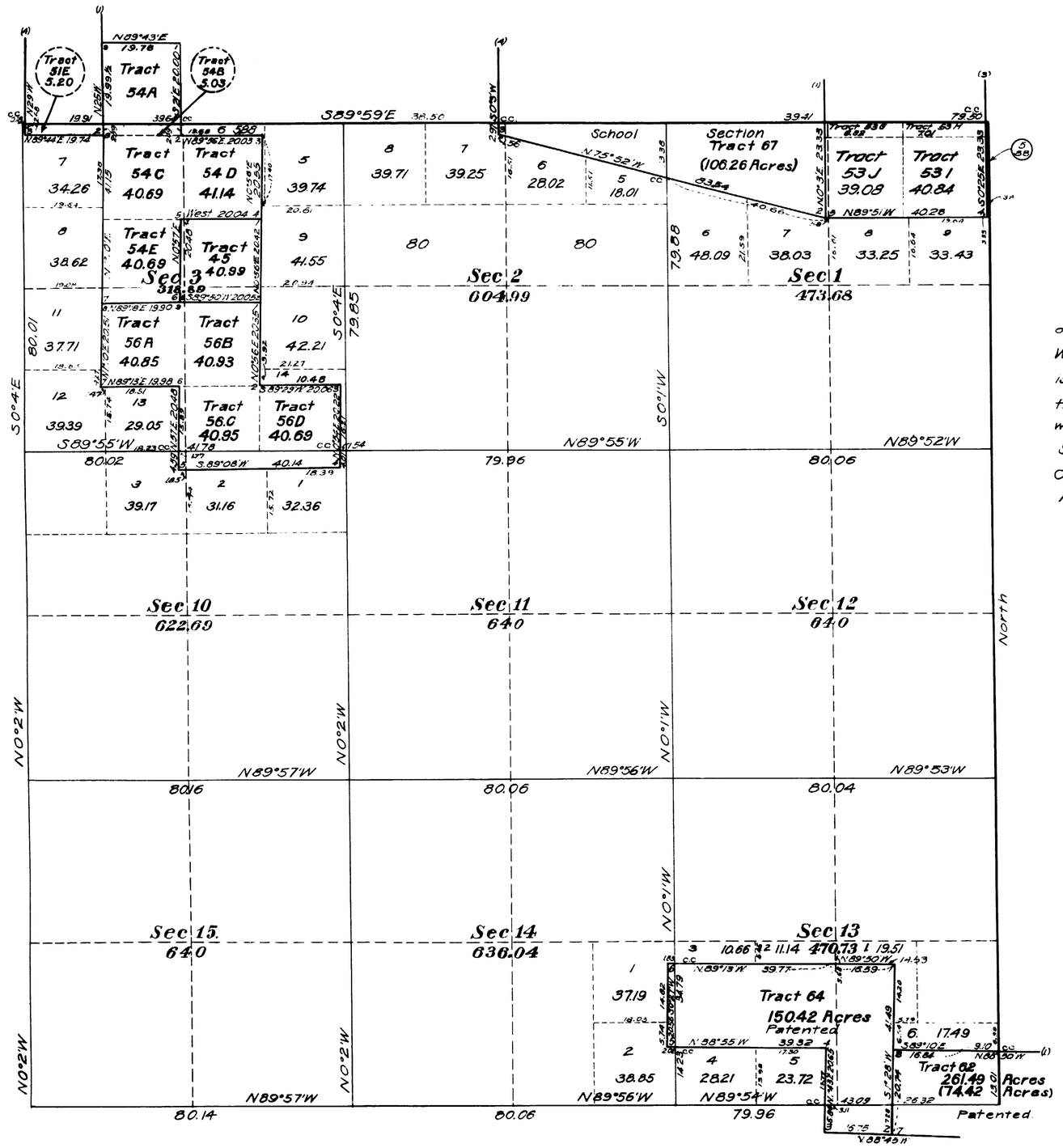

This Supplemental Plat of the Resurvey of the NE 4 Township No 53 North, Range No 102 West of the Sixth Principal Meridian Wyoming is strictly conformable to the field notes of the resurvey thereof on file in this office, which have been examined and approved.

Surveyor General's Office,
Cheyenne Wyoming.
May 25, 1912

Stephen P. Hanson
Surveyor General

Resurvey

William R Bandy
Group No 8

J.R.D. Computer
C.H.S. Lettering

1433E

Accepted by the Hon. Commissioner in letter "E" June 15, 1912. Duplicate plat forwarded to Lander Land Office June 21, 1912.

53-102

accession no. 1966

Supplemental Plat No 3

Resurvey SW¼ Township No 53 North, Range No 102 West of the Sixth Principal Meridian, Wyoming

Scale: 20 Chains to 1 Inch

Secs. 19, 20, 21, 28, 29, 30, 31, 32, 33.

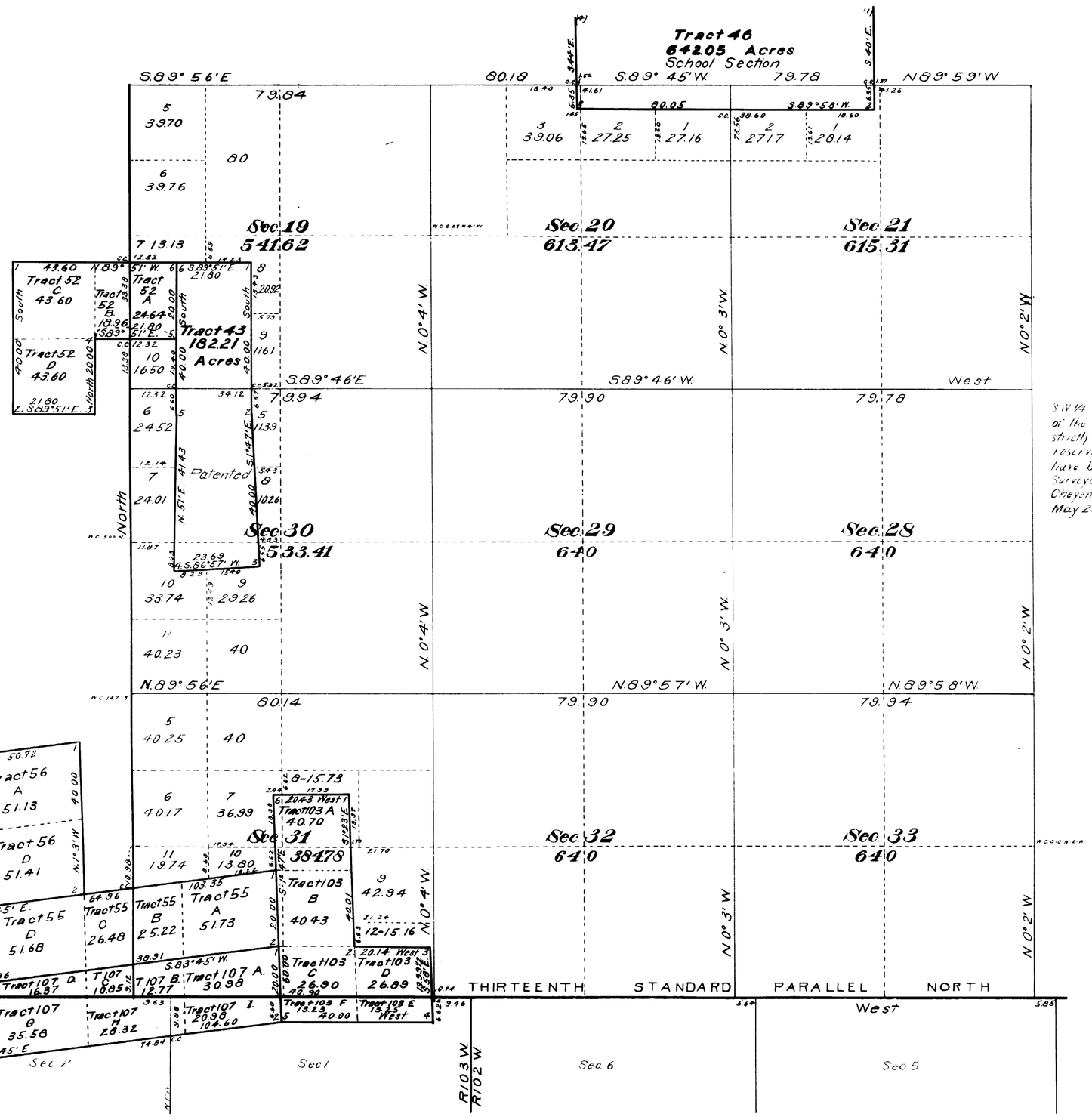

This Supplemental Plat of the Resurvey of S.W.¼ Township No 53 North, Range No 102 West of the Sixth Principal Meridian Wyoming, is strictly conformable to the field notes of the resurvey thereof on file in this office, which have been examined and approved.
Surveyor Generals Office
Cheyenne Wyoming.
May 25, 1912.

Stephen C. Hanson
Surveyor General

Resurvey
William R. Bandy
Group No 8

Accepted by the Hon. Commissioner in letter E. June 15, 1912. Triplicate forwarded to Land. Land Office June 20, 1912.

53-102

1433 F

1967

Supplemental Plat No 4

Resurvey SE¼ Township No 53 North, Range No 102 West of the Sixth Principal Meridian, Wyoming

Scale: 20 Chains to 1 Inch

Secs 22, 23, 24, 25, 26, 27, 34, 35, 36

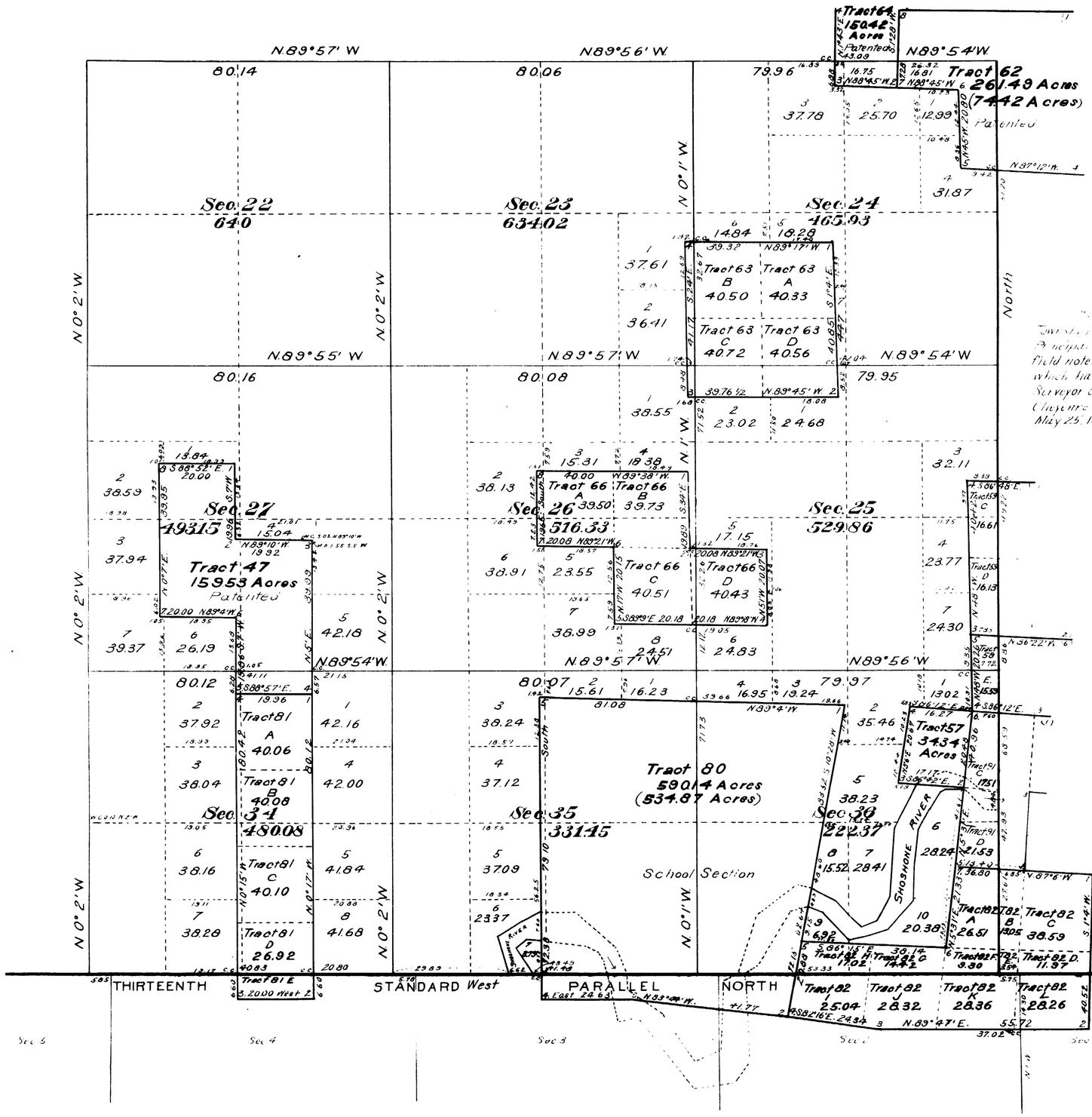

This is a true Plat of the Resurvey of the SE¼ Township 53 North, Range No 102 West of the Sixth Principal Meridian, Wyoming, strictly conformable to the field notes of the resurvey thereof on file in this office, which have been examined and approved.

Surveyor Generals Office
Cheyenne Wyoming
May 25, 1912.

Stephen C. Hanson
Surveyor General

Resurvey
William R. Bandy
Group No 8

Accepted by the Hon. Commissioner in letter "E" June 15, 1912. Triplicate plat forwarded to Land Office June 20, 1912.

1433 G

53-102

6221

ORIGINAL

RESURVEY TOWNSHIP Nº 53 NORTH, RANGE Nº 102 WEST OF THE SIXTH PRINCIPAL MERIDIAN WYOMING

SUPPLEMENTAL PLAT OF SECTION 26

Scale: 1 Inch = 10 chains

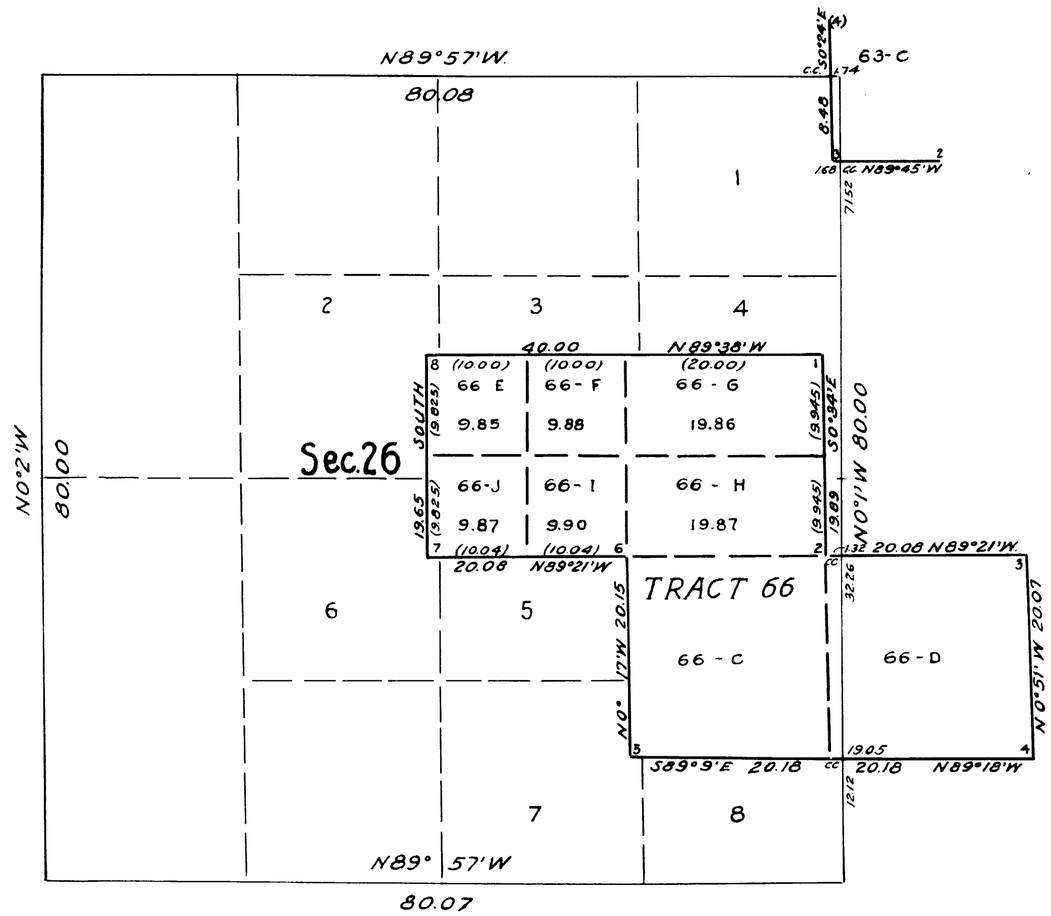

PUBLIC SURVEY OFFICE
CHEYENNE, WYOMING JUNE 30, 1941.

THIS SUPPLEMENTAL PLAT OF SECTION 26 TOWNSHIP NO. 53 NORTH, RANGE NO. 102 WEST OF THE SIXTH PRINCIPAL MERIDIAN, WYOMING, BASED UPON THE PLAT APPROVED MAY 25, 1912, SHOWING TRACT NO. 66-A SUBDIVIDED INTO ITS TECHNICAL QUARTERS AND TRACT NO. 66-B SUBDIVIDED INTO ITS TECHNICAL NORTH AND SOUTH HALVES, TO ACCOMMODATE PROPOSED FARM UNITS, SHOSHONE PROJECT, BUREAU OF RECLAMATION, PREPARED IN ACCORDANCE WITH INSTRUCTIONS CONTAINED IN THE COMMISSIONER'S LETTER "E" DATED JUNE 13, 1941, IS HEREBY APPROVED.

Joel Q. Nares.
OFFICE CADASTRAL ENGINEER

UNITED STATES
DEPARTMENT OF THE INTERIOR
GENERAL LAND OFFICE
WASHINGTON, D. C. OCTOBER 6, 1941.

THE AMENDED LOTTINGS REPRESENTED BY THIS SUPPLEMENTAL PLAT HAVING BEEN CORRECTLY MADE IN ACCORDANCE WITH THE REGULATIONS OF THIS OFFICE, THE PLAT IS HEREBY ACCEPTED.

Joel David Wolfsohn
[redacted] ASSISTANT COMMISSIONER

1433-H

Trans. to Chey. L.O.
Oct. 15, 1941

53-102

6229

ORIGINAL

TOWNSHIP Nº53 NORTH, RANGE Nº102 WEST OF THE SIXTH PRINCIPAL MERIDIAN, WYOMING.

SUPPLEMENTAL PLAT OF SECTION 35

Scale: 10 Chains to an Inch

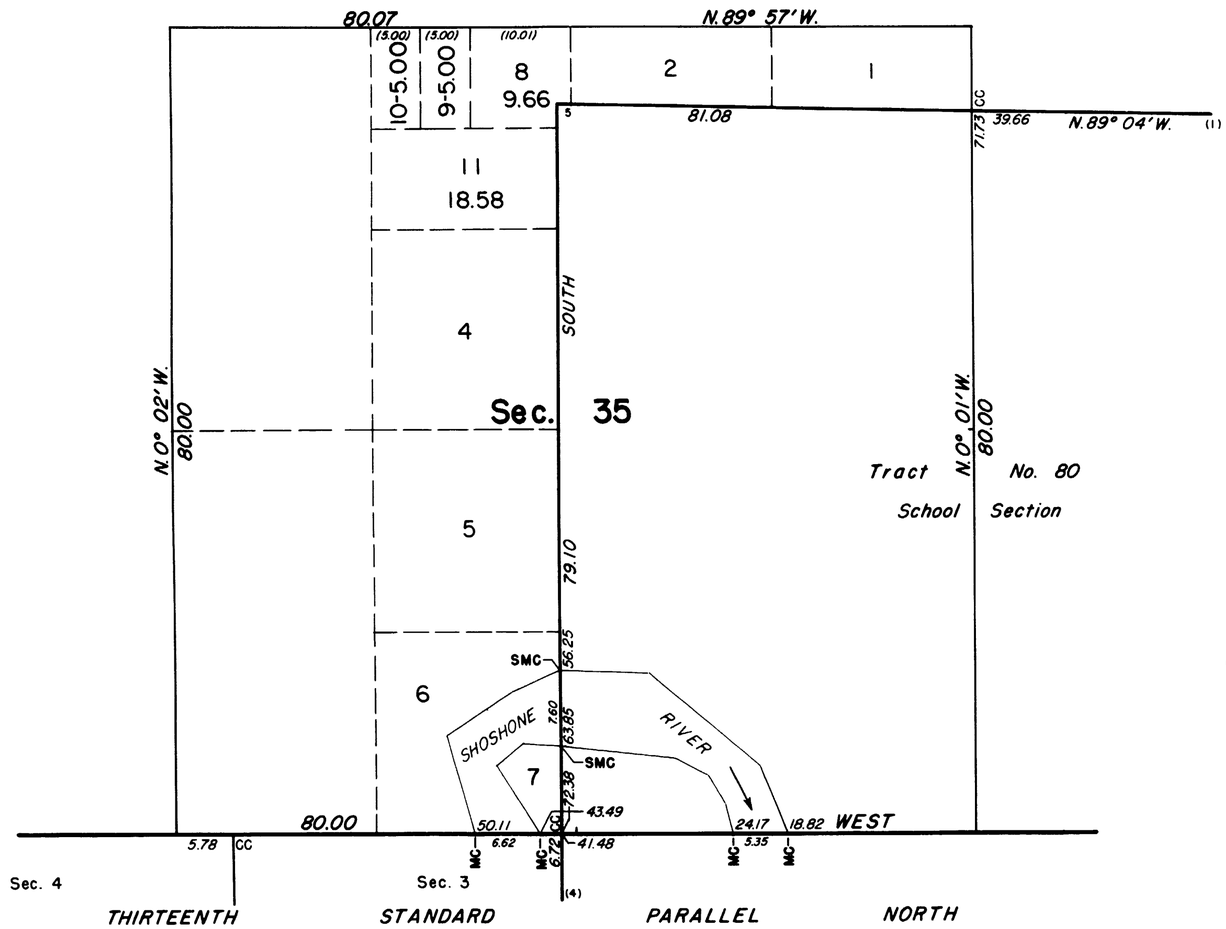

PUBLIC SURVEY OFFICE
CHEYENNE, WYOMING, NOVEMBER 10, 1941

THIS SUPPLEMENTAL PLAT OF SECTION 35, TOWNSHIP NO. 53 NORTH, RANGE NO. 102 WEST, OF THE SIXTH PRINCIPAL MERIDIAN, WYOMING, BASED UPON THE PLAT APPROVED MAY 25, 1912, SHOWING LOT 3 SUBDIVIDED INTO FOUR TRACTS AS FOLLOWS: NORTHEAST QUARTER; EAST-HALF NORTHWEST QUARTER; WEST-HALF NORTHWEST QUARTER; AND SOUTH-HALF; TO ACCOMMODATE FARM UNITS SHOSHONE PROJECT, BUREAU OF RECLAMATION, PREPARED IN ACCORDANCE WITH INSTRUCTIONS CONTAINED IN THE COMMISSIONER'S LETTER "E" DATED OCTOBER 8, 1941; IS HEREBY APPROVED.

Joel Q. Naret
OFFICE CADASTRAL ENGINEER

UNITED STATES
DEPARTMENT OF THE INTERIOR
GENERAL LAND OFFICE
WASHINGTON, D. C. NOVEMBER 29, 1941

THE AMENDED LOTTINGS REPRESENTED BY THIS SUPPLEMENTAL PLAT HAVING BEEN CORRECTLY MADE IN ACCORDANCE WITH THE REGULATIONS OF THIS OFFICE, THE PLAT IS HEREBY ACCEPTED.

Joel David Wolfsohn
ASSISTANT COMMISSIONER

1433-I

Drawn to Chey L.O.
Dec. 16, 1941

A.H.H. 6/43

53-102

Accs. No. 6469

ORIGINAL

TOWNSHIP 53 NORTH, RANGE 102 WEST, OF THE 6th PRINCIPAL MERIDIAN, WYOMING

SUPPLEMENTAL SURVEY OF SECTION 24

Surveyed by Lawrence E. Petersen and Richard N. Hull, Engineers, under authority of Departmental Instructions of October 24, 1906. Survey Commenced, April 25, 1946 Survey Completed, July 1, 1948

Scale: 1 inch = 10 chains

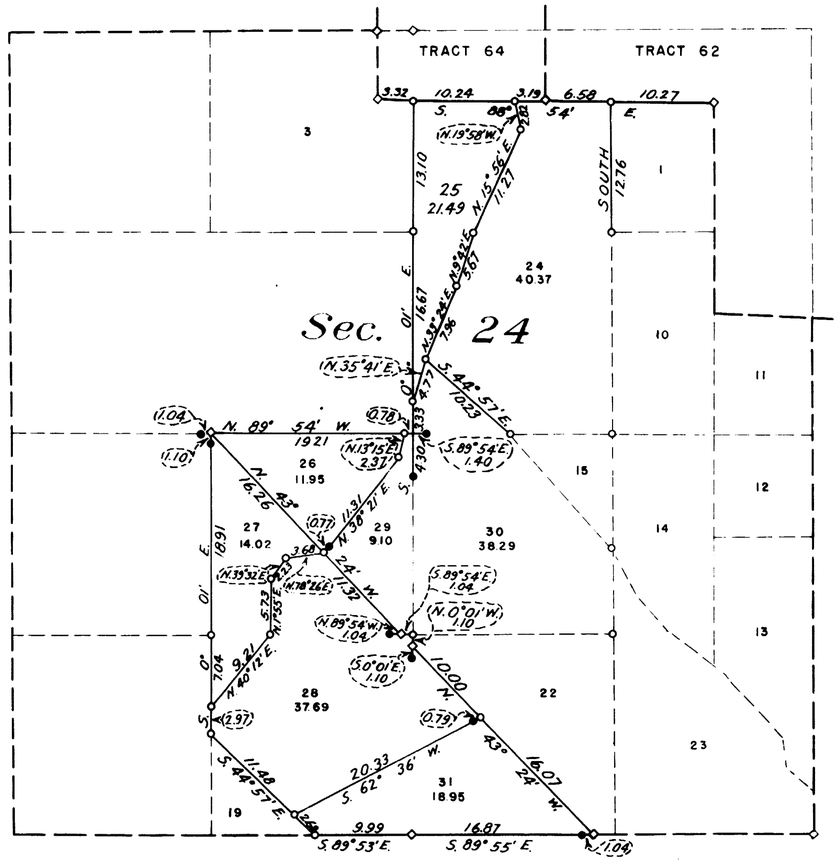

Denotes corners of previous surveys found in place.

Denotes corners set by Lawrence E. Petersen and Richard N. Hull, Engineers, Bureau of Reclamation.

Denotes witness corners set by Lawrence E. Petersen and Richard N. Hull.

Bureau of Reclamation
Washington, D. C. March 25, 1949

This plat is strictly conformable to the field notes of the survey, which have been examined and approved.

Michael W. Straus
Commissioner

Bureau of Land Management
Washington, D. C. March 28. 1949

The survey represented by this plat having been correctly executed in accordance with the requirements of law and the regulations of this bureau is hereby accepted.

For the Director
William F. Richards
Chief, Branch of Surveys

ACCESSION NO 49-10

1433-K

Recd at Pub. Sur. Office
July 11, 1949

53-102

Acces. 6235

UNITED STATES
DEPARTMENT OF THE INTERIOR
BUREAU OF RECLAMATION

SHOSHONE IRRIGATION PROJECT

SUPPLEMENTAL PLAT

SECTIONS 24, 25, 26, 36 AND TRACT 57
TOWNSHIP 53 NORTH, RANGE 102 WEST, 6TH P. M., WYOMING

SURVEYED BY LAWRENCE E. PETERSEN, ASSOCIATE ENGINEER
UNDER AUTHORITY OF DEPARTMENTAL INSTRUCTIONS OF OCTOBER 24, 1906
SCALE: 1 INCH = 20 CHAINS

TRAVERSE IN
E.½ S.E.¼ SEC. 24

1 N. 48° 17′ W. 3.50
2 N. 9° 37′ W. 2.45
3 N. 35° 21′ W. 3.00
4 N. 48° 24′ W. 4.25
5 N. 42° 14′ W. 3.08
6 N. 49° 43′ W. 5.30
7 N. 51° 47′ W. 4.60
8 N. 23° 39′ W. 5.85

TRAVERSE IN
N.E.¼ N.E.¼ SEC. 25

1 N. 38° 54′ E. 2.51
2 N. 20° 21′ E. 1.35
3 N. 6° 26′ W. 1.67
4 N. 56° 53′ E. 2.65
5 N. 45° 32′ E. 3.36

MEANDERS – TRACT 57

1 N. 47° 18′ E. 4.79
2 N. 83° 30′ E. 3.58
3 S. 75° 41′ E. 5.23

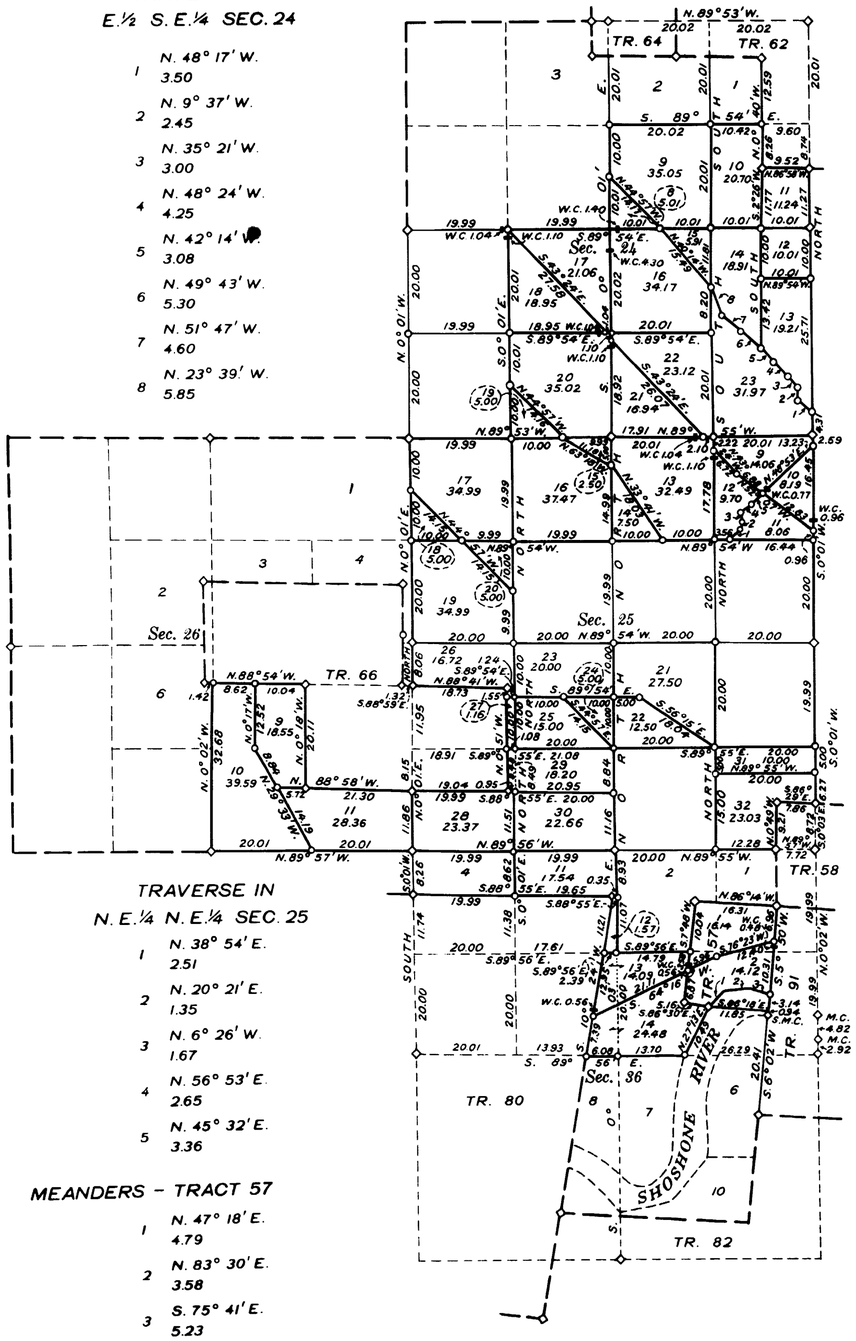

Denotes corners of previous surveys found in place.
Denotes corners set by Lawrence E. Petersen, Associate Engineer, Bureau of Reclamation.
Denotes witness corners set by Lawrence E. Petersen.

Bureau of Reclamation
Washington, D. C. SEP 19 1941 1941

The accompanying diagram of the survey of sections 24, 25, 26, 36 and Tract 57, T. 53 N., R. 102 W., 6th P. M., Wyoming, executed under authority of Departmental Instructions of October 24, 1906, is correct and according to the field notes thereof on file in this office, which have been examined and approved.

Assistant Commissioner

General Land Office
Washington, D. C. November 25, 1941

The accompanying diagram of the survey of sections 24, 25, 26, 36 and Tract 57, T. 53 N., R. 102 W., 6th P. M., Wyoming, is conformable to the field notes thereof on file in this office which have been examined and accepted.

Joel David Wolfsohn
Assistant Commissioner

ACCESSION NO. 41-57

Dec 30, 1941

1433-J

53-102

(26)

3474

13th Standard Parallel North

between Tps. 52 & 53 N. R. 101, 102, 103 W. of the 6 P. Mer. Wyo. Terr. Mag. Var. East
Scale 40 Lks to 1 inch, Course West.

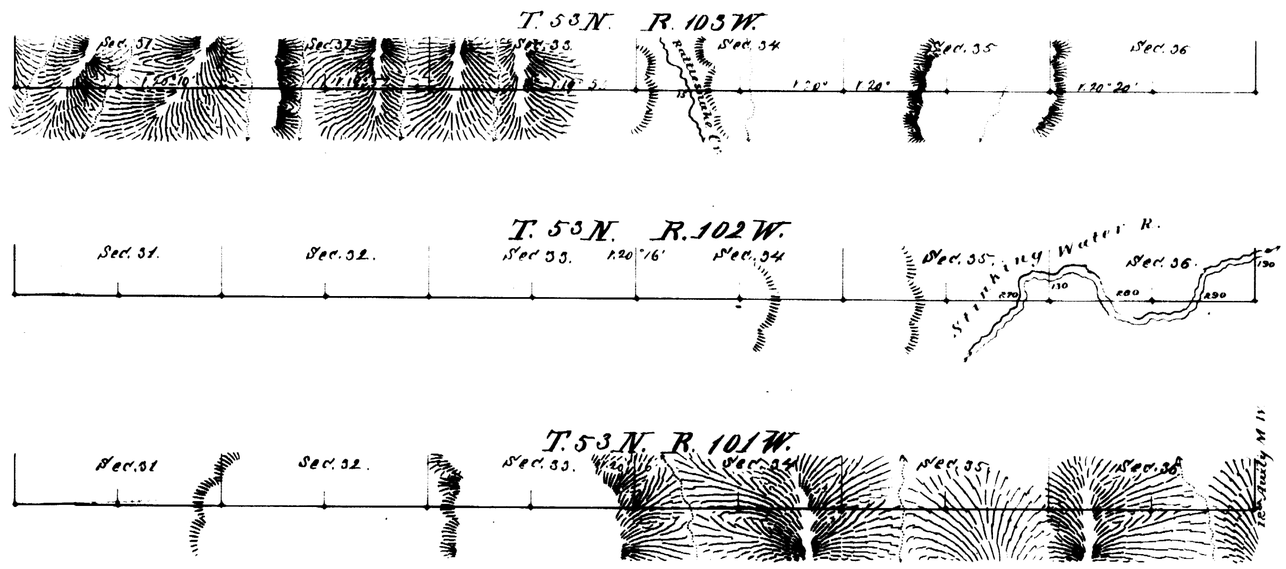

Surveys Designated	By whom surveyed	Date of Contract	Amount of Surveys	When surveyed.
13th Standard P.N.	N. J. Burnham	July 11, 1882	18 mile — —	June 30 - July 2nd 1883

I hereby certify that the above diagram of the 13 Standard Parallel North between Tps. 52 & 53 N. Ranges. 101, 102, 103, West of the 6 Pr. Mer. Wyo. Terr. is strictly conformable with the field notes thereof on file in this office, which have been examined and approved
Surveyor General's office
Cheyenne Wyo. March. 13, 1884

Edw. C. David
Surveyor General

2097

Index E

4852

RESURVEY
TOWNSHIP EXTERIORS

Scale 1 inch = 160 Chains.



This Plat
of the Resurvey of
the Twelfth and Thirteenth Standard Parallels North
through Ranges 102 and 103 West; the West boundaries
of Tps 49, 50, 51 and 52, Ranges 102 and 103 West and the
North boundaries of Tps 49, 50 and 51 North through Ranges
102 and 103 West of the Sixth Principal Meridian, Wyoming,
is strictly conformable to the field notes of the resurvey
thereof by
Walter E. Hoffman and Frank E. Cratsenberg U.S.D.S.,
under their Contract No. 305, dated May 27, 1905, which
have been examined, approved and filed in this office.

U.S. Surv. Gen'l's Office
Cheyenne, Wyoming
August 8, 1907

Stephen P. Hanson
U.S. Surv. Gen'l.

Table of Mileage

Surveys Designated	Mls.	Amount Chs.	Lks.	When Surveyed
Standard lines resurveyed	24	00	00	July 30, 1905 - June 6, 1906.
Township " "	84	45	17	Aug. 3, 1905 - June 12, 1906
Connections	9	37	10	" " " " " "

2904

Resurvey accepted by the Assistant Commissioner in the letter "S" Nov 13, 1907.

RESURVEY

TOWNSHIP EXTERIORS



Resurvey
of the Retracement of the
Fourteenth Standard Parallel North through a portion of Rs 100 & 101 W, and the Thirteenth Standard Parallel North through a portion of R 101 W, and a portion of the E and W Boundaries of T 56 N, R 101 W, and
the Resurvey of the
North Boundaries of Ts 53, 54, & 55 N, R 101 W and T 53 N, R 102 W and the W Boundary of Ts 53 & 54 N, R 101 W of the Sixth Principal Meridian, Wyoming is strictly conformable to the field notes of the resurvey thereof by William S Barney, US Transitman under
Group No 8
dated April 4, 1911
which have been examined, approved and filed in this office
US Surv. Gen'ls Office
Cheyenne, Wyoming
February 17, 1914

Charles L Decker
US Surv. Gen'l

Surveys Designated	Amount			When Surveyed
	Mls	Chs	Lks	
Retracement Standard Lines	11	00	18	June 5, 1912 - July 24, 1912
Retracement Township Lines	3	13	98	July 15, 1912 - August 10, 1912
Resurvey Township Lines	35	77	22	June 15, 1911 - June 17, 1912
Connections	3	02	43½	June 5, 1911 - August 10, 1912

2041

2941

(26) Indexed accession no. 3565

EXTERIOR LINES.

Magnetic Variation East. Scale 3 miles to 1 inch

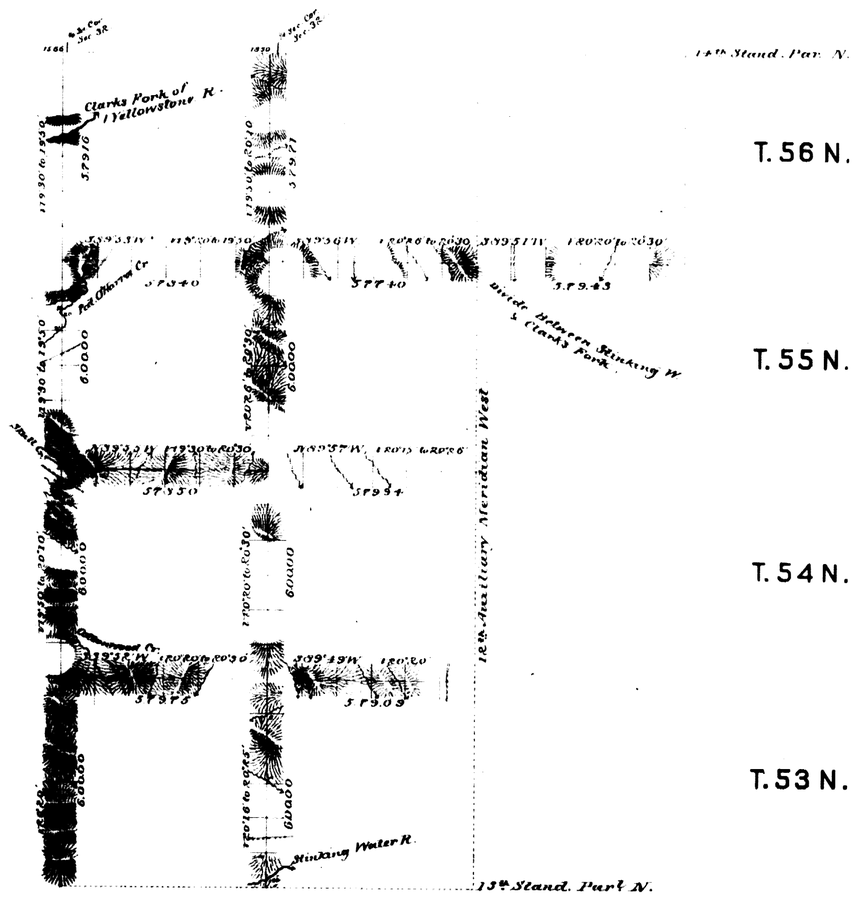

Surveys Designated	By Whom Surveyed	Date of Contract	Amount of Surveys Mls	Cs	Ds	When Surveyed
Exterior lines	C A Honey	July 19th 1882	39	71	33	Sept. 9-18th 1883
Connections	" "	" " "		34	16	" " "

I hereby certify that the above diagram of the Exterior lines of T. 56 N. R. 100 W. and Tps 53, 54, 55 & 56 N. Ranges 101 & 102 West. of the 6th Principal Meridian Wyoming Territory is strictly conformable to the field notes of the survey thereof on file in this Office which have been examined and approved.

Surveyor General's Office
Cheyenne Wyoming
March 17th 1884

Edw. C. David Sur. Gen.

2115