3537

TOWNSHIP No. 54 NORTH. RANGE No. 102 WEST of the 6th Principal MERIDIAN.

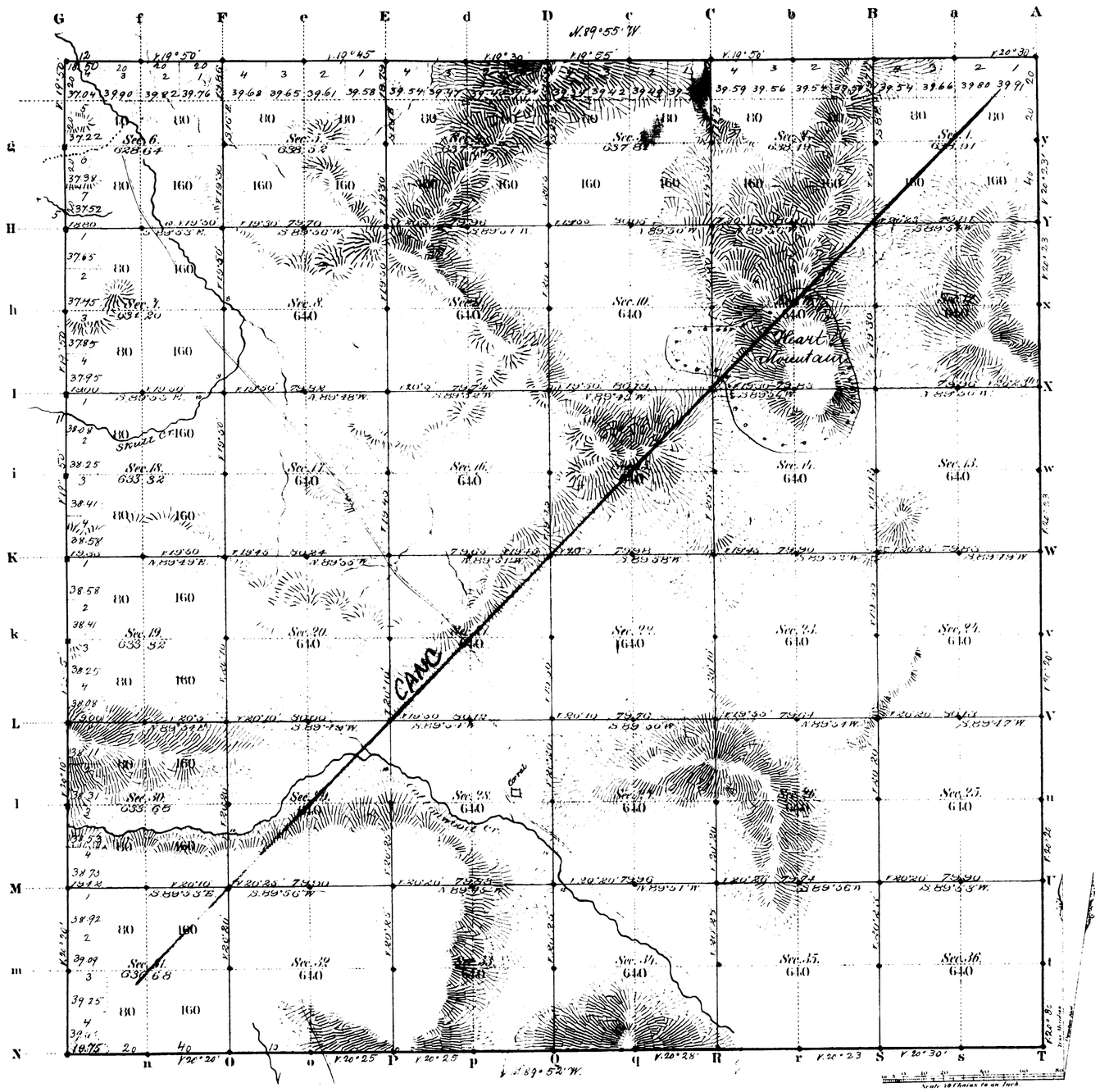

Total number of Acres 22988.02

Surveys Designated	By Whom Surveyed	Date of Contract	Amount of Surveys Mls	Chs	Lks	When Surveyed	Magnetic Declination
Township lines	C. A. Honey	July 19, 1882	23	78	25	Sept. 11, 14, 15, 1883	20° 20 east
Subdivisions	" "	" "	59	72	13	Oct. 31-Nov. 8 1883	20° " "
Connections							

The above Map of Township No. 54 North Range No. 102 West of the Sixth Principal Meridian Wyoming Territory is strictly conformable to the field notes of the survey thereof on file in this Office, which have been examined and approved.

Surveyor General's Office, Edw. C. Davis Dir. Gen.l

Cheyenne Wyoming March 17th 1884

A. Gast & Co. St. Louis Mo.

2107

54-32

Resurvey Township Nº 54 North, Range Nº 102 West of the Sixth Principal Meridian, Wyoming

See Supplemental Plats
Nº 1, NE¼
Nº 2, NW¼
Nº 3, SW¼
Nº 4, SE¼

Table of Patented Entries Not Segregated

Original Survey						Adjusted
Sec.	T.	R.	Subdivision	Entry	Entryman	by Resurvey
7	54	101	N½SW¼, SW¼NW¼	H1201	Ed Hutchinson	SE¼NE¼, Sec. 11,
12	54	102	SE¼NE¼			N½SW¼, SW¼NW¼
						Sec. 12 T.54N, R.102W
3	54	102	Lot 3	SAH1270	Elisha M. Clark	Lot 7, Sec 4

Areas in Acres

Public Land	17703.65
Indian Reservation	
Indian Allotments	
Mineral Claims	
Patented Land not Segregated	199.68
Segregated Tracts	5088.60
Total Area	22991.93

0 10 20 40 80
Scale 40 Chains to an inch

Mean Magnetic Declination 19°E
Latitude: 44°36'N
Longitude: 109°04'W

Surveys Designated	By Whom Surveyed	Group No.	Group Date	Amount of Surveys Mls.	chs.	lks.	When Surveyed Begun	Completed
Resurvey Subdivisions	William R. Bandy	8	April 4, 1911	59	76	16	September 21, 1911	August 29, 1912
Connections	" "	"	" "	6	13	33	September 23, 1911	August 29, 1912
Segregated Tract Lines	" "	"	" "	126	10	16	October 3, 1911	August 29, 1912
Resurvey South Boundary	" "	"	" "	5	79	23	August 16, 1911	August 16, 1911
Resurvey East Boundary	" "	"	" "	6	00	13	July 24, 1911	July 24, 1911
Resurvey North Boundary	Albert B. Bartlett	341	August 16, 1909	5	78	56	November 5, 1910	November 6, 1910
Resurvey West Boundary	" "	"	" "	6	00	00	October 15, 1910	October 15, 1910
Eliminated Tract Lines	William R. Bandy	8	April 7, 1913	9	29	07½	July 8, 1913	July 15, 1913

The above map of Resurvey Township No. 54 North, Range No. 102 West of the Sixth Principal Meridian, Wyoming is strictly conformable to the field notes of the survey thereof on file in this office, which have been examined and approved.

U.S. Surveyor General's Office,
Cheyenne, Wyoming, February 17, 1914

Charles L. Decker
Surveyor General.

Acc. apr. 16, 1914

2107-A

54-102

3539

Supplemental Plat Nº1

Resurvey NE¼ Township Nº54 North, Range Nº102 West of the Sixth Principal Meridian, Wyoming

Scale: 20 Chains to 1 Inch

Secs 1, 2, 3, 10, 11, 12, 13, 14, 15

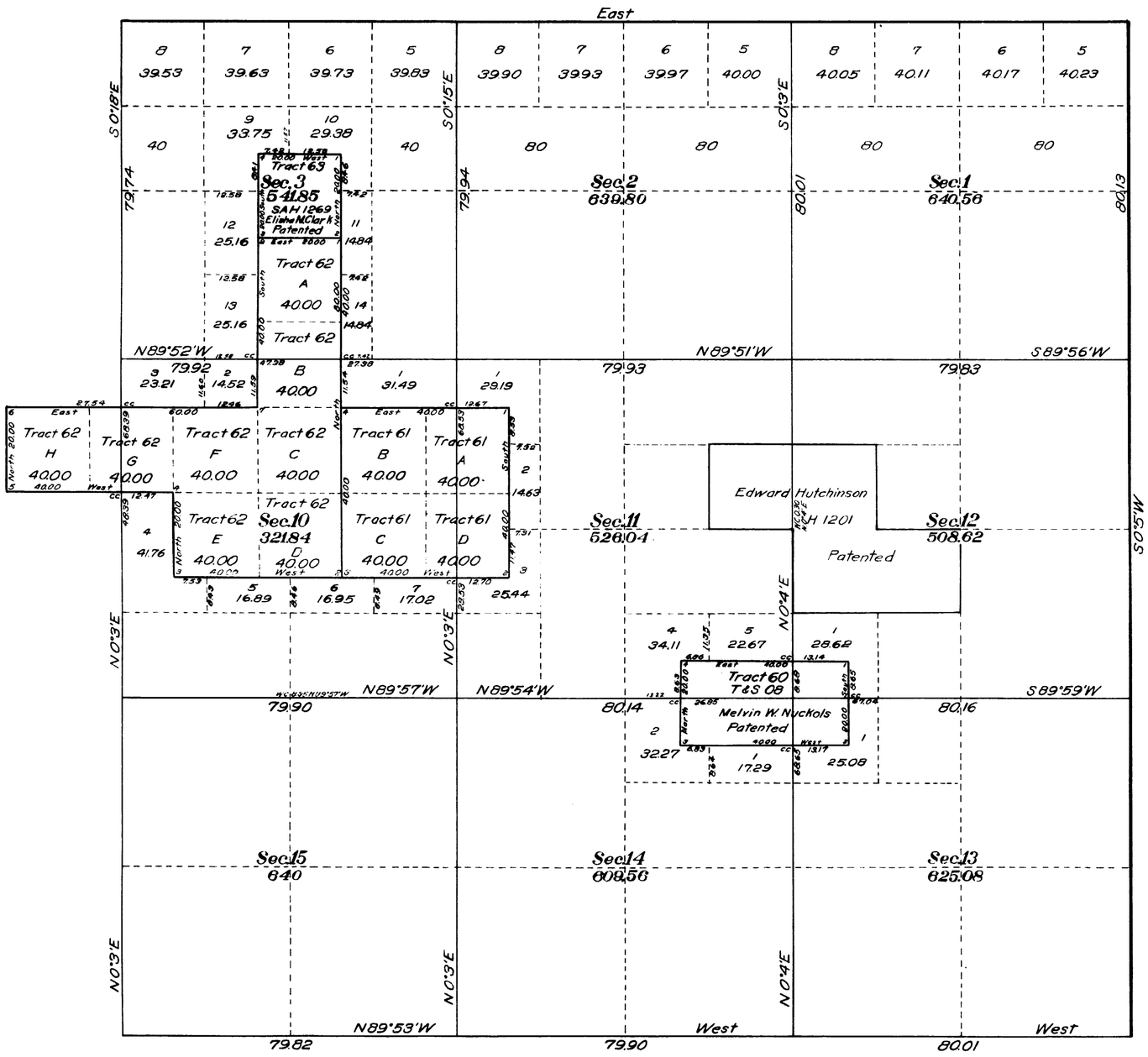

This Supplemental Plat
Of the Resurvey of the NE¼ Township Nº54 North, Range Nº102 West of the Sixth Principal Meridian, Wyoming, is strictly conformable to the field notes of the resurvey thereof on file in this office, which have been examined and approved.
Surveyor General's Office,
Cheyenne, Wyoming
February 17, 1914

Charles L. Deeter
Surveyor General

Resurvey

William R. Bandy
Group Nº8

2107-9

54-102

Accession No. 3540

Supplemental Plat Nº2

Resurvey NW¼ Township Nº54 North, Range Nº102 West of the Sixth Principal Meridian, Wyoming

Scale 20 Chains to 1 Inch

Secs 4,5,6,7,8,9,16,17,18

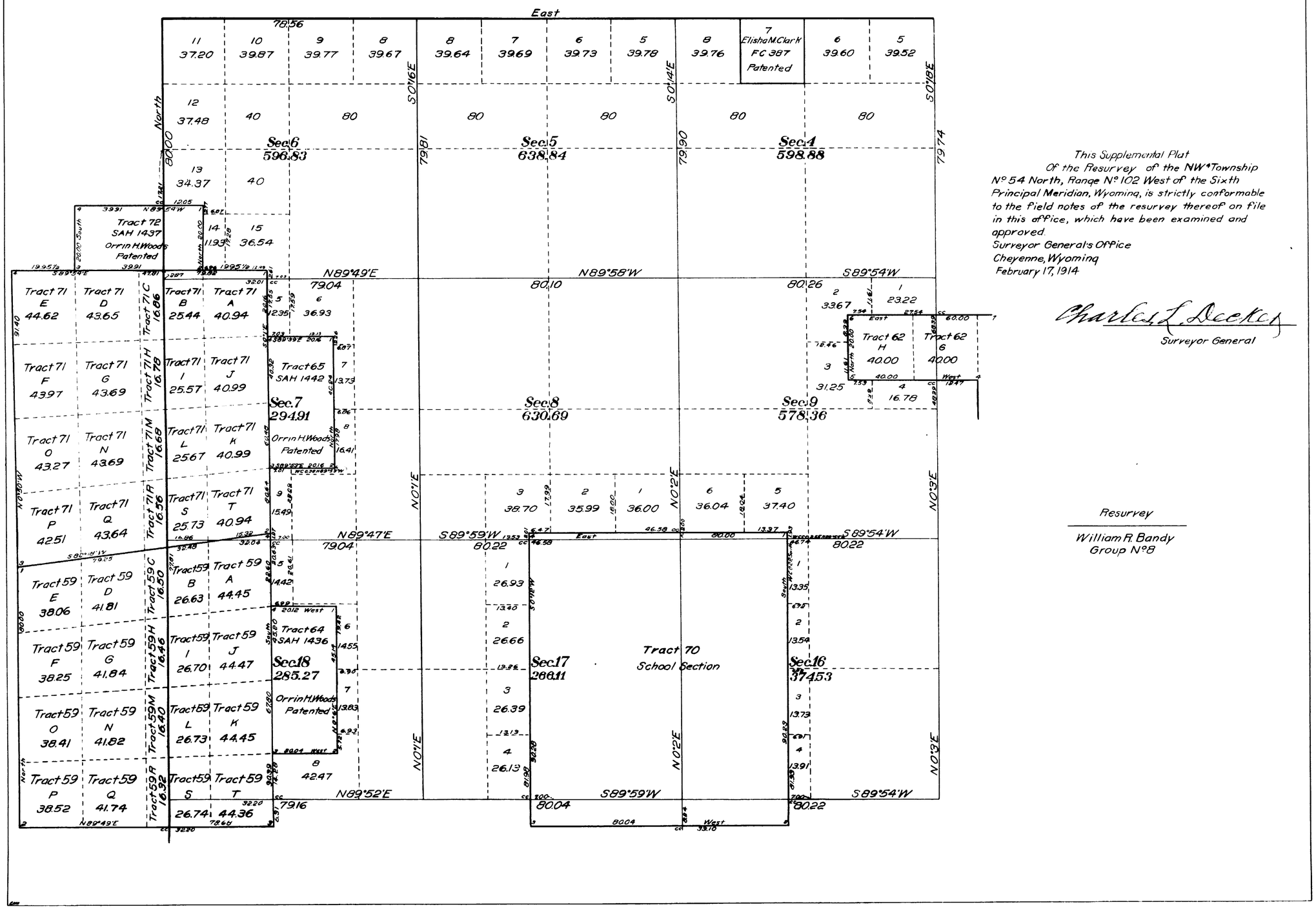

This Supplemental Plat
Of the Resurvey of the NW¼ Township
Nº 54 North, Range Nº 102 West of the Sixth
Principal Meridian, Wyoming, is strictly conformable
to the field notes of the resurvey thereof on file
in this office, which have been examined and
approved.
Surveyor General's Office
Cheyenne, Wyoming
February 17, 1914

Charles L. Deckey
Surveyor General

Resurvey

William R. Bandy
Group Nº8

2107-C

54-102

3541

Supplemental Plat Nº 3

Resurvey SW¼ Township Nº 54 North, Range Nº 102 West of the Sixth Principal Meridian, Wyoming

Scale: 20 Chains to 1 Inch

Secs. 19, 20, 21, 28, 29, 30, 31, 32, 33

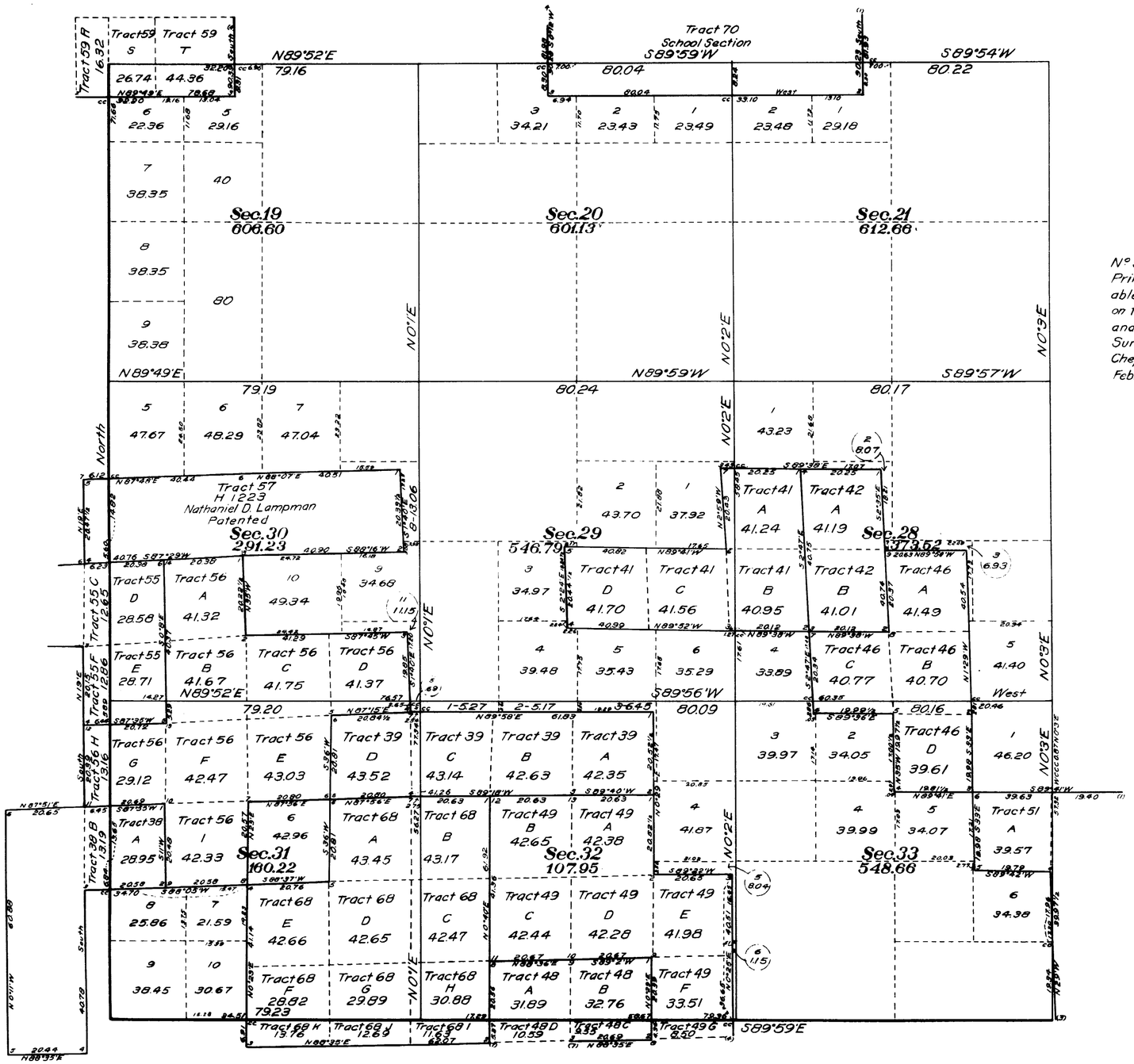

This Supplemental Plat
Of the Resurvey of the SW¼ Township
Nº 54 North, Range Nº 102 West of the Sixth
Principal Meridian, Wyoming, is strictly conformable to the field notes of the resurvey thereof
on file in this office, which have been examined
and approved.
Surveyor General's Office.
Cheyenne, Wyoming
February 17, 1914

Charles L. Deckes
Surveyor General

Resurvey

William R. Bandy
Group Nº 8

2107-D

54-102

3542

Supplemental Plat Nº 4

Resurvey SE¼ Township Nº 54 North, Range Nº 102 West of the Sixth Principal Meridian, Wyoming

Scale: 20 Chains to 1 Inch

Secs. 22, 23, 24, 25, 26, 27, 34, 35, 36

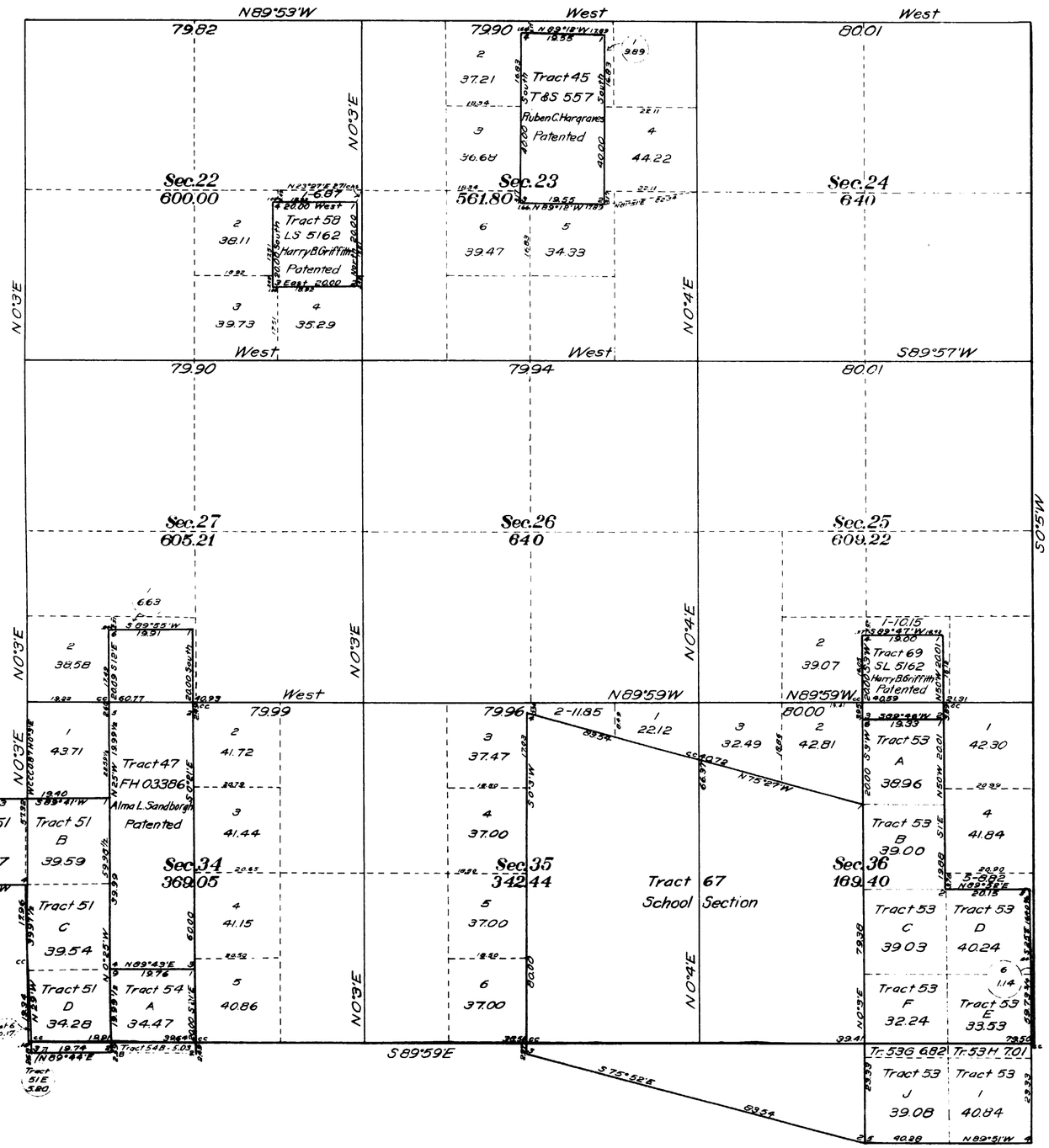

This Supplemental Plat of the Resurvey of the SE¼ Township Nº 54 North, Range Nº 102 West of the Sixth Principal Meridian, Wyoming, is strictly conformable to the field notes of the resurvey thereof on file in this office, which have been examined and approved.

Surveyor General's Office
Cheyenne, Wyoming
February 17, 1914.

Charles L. Decker
Surveyor General

Resurvey
William R. Bandy
Group Nº 8

2107-E

54-102

Accession no. 3549

Suspense 5

Index to Segregated Tracts

Resurvey Township No. 54 North, Range No. 102 West of the Sixth Principal Meridian, Wyoming

Group No. 8, William R. Bandy, April 4, 1911

Resurvey Tract No.	Original Survey T.	R.	Sec.	Subdivision	Entry Kind	Entry No.	Status in Land Office	Entryman
38	54	102	31	SW¼NE¼; SE¼NW¼; E½SW¼	H	04190	Valid	Benjamin Fickel
39	"	"	32	NE¼NW¼; N½NE¼	H	04406	Valid	James O. Brown
	"	"	33	NW¼NW¼				
41	"	"	28	SW¼NE¼; NW¼SE¼; N½SW¼	H	05010	Valid	John Lanchbury
42	"	"	28	SE¼NE¼; NE¼SE¼	D	05011	Valid	John Lanchbury
45	"	"	24	W½NW¼	T&S	557	Patented	Ruben C. Hargraves
46	"	"	27	W½SW¼	H	03913	Valid	James B. Cooley
	"	"	34	NW¼NW¼				
	"	"	28	SE¼SE¼				
47	"	"	27	SE¼SE¼	FH	03386	Patented	Alma L. Sandborgh
	"	"	34	E½NE¼; NE¼SE¼				
48	"	"	32	SE¼SE¼	H	04309	Valid	Prince Albert Adams
	"	"	33	SW¼SW¼				
	53	102	5	Lots 1, 2, 3, S½NE¼; SE¼NW¼				
49	54	102	32	SE¼NE¼; NE¼SE¼	H	04205	Valid	George Hanks
	"	"	33	SW¼NW¼; NW¼SW¼; E½SW¼				
	53	102	4	Lots 3, 4				
51	54	102	34	W½SE¼; SE¼NW¼; SW¼NE¼	SL	01795	Valid	Wyoming
53	54	101	30	Lot 4	H	04125	Valid	Maggie Hatton
	"	"	31	Lots 1, 2, 3, 4, E½SW¼; SE¼NW¼				
54	53	102	2	Lot 4	H	04877	Valid	Charles E. Hanson
	"	"	3	Lot 1, SE¼NE¼				
	54	102	34	SE¼SE¼				

Resurvey Tract No.	Original Survey T.	R.	Sec.	Subdivision	Entry Kind	Entry No.	Status in Land Office	Entryman
55	54	102	30	Lot 3, NE¼SW¼; W½SE¼	D	839	Valid	William Hooker
56	"	"	29	S½SW¼	H	04237	Valid	Peter Paul Christman
	"	"	32	NW¼NW¼				
	"	"	30	E½SE¼				
	"	"	31	E½NE¼; NW¼NE¼				
57	"	"	29	S½NW¼	H	1223	Patented	Nathaniel D. Lampman
	"	"	30	S½NE¼				
58	"	"	23	NE¼SW¼	LS	5162	Patented	Harry B. Griffith
59	"	"	18	All	SL	List 9	Patented	Wyoming
60	"	"	13	N½NE¼	T&S	08	Patented	Melvin W. Nuckols
61	"	"	11	S½NE¼; N½SE¼	H	2369	Valid	Arnold D. Hiltsley
62	"	"	2	SE¼SW¼	H	04718	Relinquished	William Chesson
	"	"	11	E½NW¼; N½SW¼; SW¼NW¼				
	"	"	10	S½NE¼				
63	"	"	2	NE¼SW¼	SAH	1269	Patented	Elisha M. Clark
64	"	"	17	SW¼NW¼; NW¼SW¼	SAH	1436	Patented	Orrin H. Woods
65	"	"	8	SW¼NW¼; NW¼SW¼	SAH	1442	Patented	Orrin H Woods
67	"	"	36	All	SS		Valid	Wyoming
68	"	"	32	SW¼; W½SE¼; SE¼NW¼; SW¼NE¼	H	04187	Valid	George F. Wiard
69	54	101	30	Lot 3	SL	5162	Patented	Harry B. Griffith
70	54	102	16	All	SS		Valid	Wyoming
71	"	"	7	All	LS	List 3	Patented	Wyoming
72	"	"	6	SE¼SW¼; SW¼SE¼	SAH	1437	Patented	Orrin H. Woods

The above index to Tracts which have been segregated by the original public survey in the resurvey of T. 54 N., R. 102 W. under Group No. 8, has been prepared in strict conformity with the field notes of the accepted resurvey on file in this office, which have been examined and approved.

Surveyor General's Office,
Cheyenne, Wyoming
February 17, 1914

Charles L. Deckey
Surveyor General

R. A. T.

2107-F

54-102

Comm
E. LLC-155

3544

Supplemental Plat No 6

Section 23 Township Nº 54 North, Range Nº 102 West, according to plat of resurvey approved February 17, 1914

Scale: 10 Chains to 1 Inch

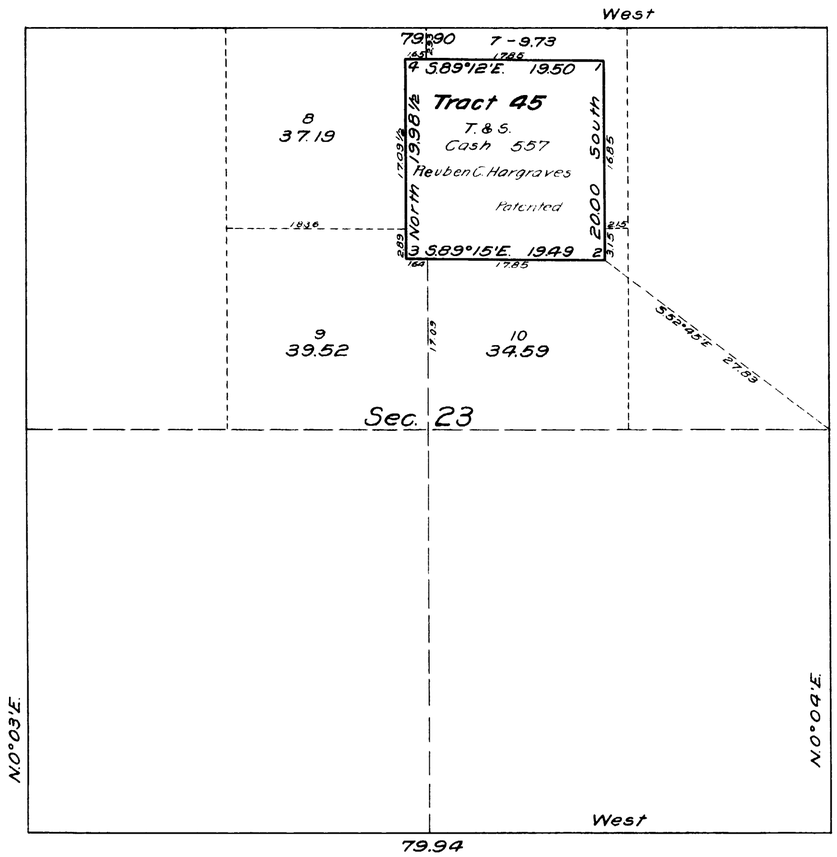

INDEX TO SEGREGATED TRACT								
Re-survey	Original Survey							
Tract Nº	T.	R.	Sec	Subdivisions	Entry Kind	Entry Number	Status in Land Office	Entryman
45	54	102	24	NW¼NW¼	T.&S.	557	Patented	Reuben C. Hargraves

Surveys Designated	By Whom Surveyed	Group Nº	Group Date	Amount of Surveys Mls	Chs	Lks	When Surveyed Begun	When Surveyed Completed
Tract Nº 45	Emil Voigt	32	August 21, 1915		78	97½	October 6, 1915	October 7, 1915

This Supplemental Plat of Tract Nº 45 in Section 23 Township Nº 54 North, Range Nº 102 West of the Sixth Principal Meridian Wyoming, is strictly conformable to the field notes of the survey thereof on file in this office, which have been examined and approved.
U.S. Surveyor General's Office
Cheyenne, Wyoming
March 8, 1916

Charles L. Decker
U.S. Surveyor General

D.W.L. Copy

2107 G.

54-102
accepted by Comm
July 26, 1916
Trans to Lander
Aug 25, 1916

(26)
Indians
accession no 3565

75

EXTERIOR LINES.

Magnetic Variation East. *Scale 3 miles to 1 inch*



T. 56 N.

T. 55 N.

T. 54 N.

T. 53 N.

R.102 W. R 101 W. R.100 W.

Survey Designated	By Whom Surveyed	Date of Contract	Amount of Survey	When Surveyed
Exterior lines	C A Honey	July 19th 1882	33 P/ 39	Sept. 9-18th 1883
Connections	" "	" " "	34 16	" " "

I hereby certify that the above diagram of the Exterior lines of T. 56 N. R. 100 W. and Tps 53, 54, 55 & 56 N. Ranges 101 & 102 West of the 6th Principal Meridian Wyoming Territory is strictly conformable to the field notes of the survey thereof on file in this Office which have been examined and approved.

Surveyor Generals Office
Cheyenne Wyoming
March 17th 1884

Edw. C. Lacey Surv! Gen!